

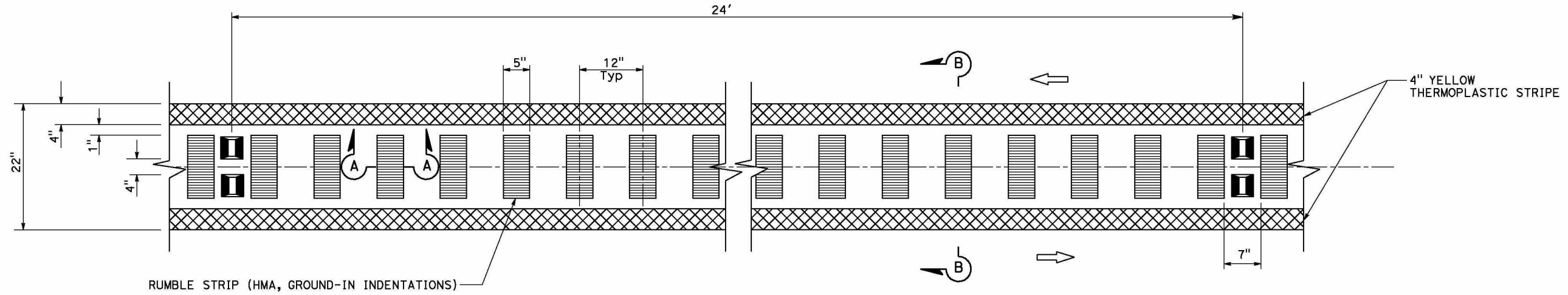
Dist	COUNTY	ROUTE	POST MILES TOTAL PROJECT	SHEET No.	TOTAL SHEETS
REGISTERED CIVIL ENGINEER		DATE			
PLANS APPROVAL DATE					
<small>THE STATE OF CALIFORNIA OR ITS OFFICERS OR AGENTS SHALL NOT BE RESPONSIBLE FOR THE ACCURACY OR COMPLETENESS OF SCANNED COPIES OF THIS PLAN SHEET.</small>					



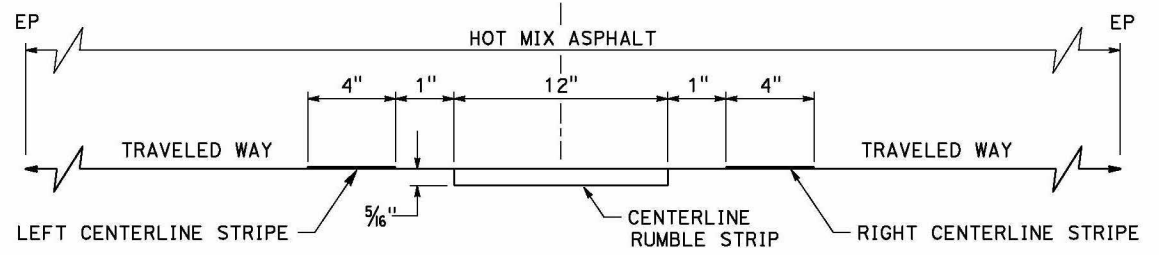
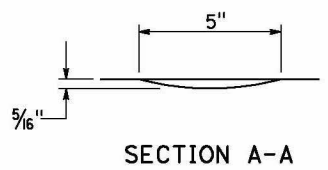
Show modifications made to a traffic striping detail from the Standard Plans on a Pavement Delineation Details sheet.

On detail sheets, the legend shown on the first detail sheet applies to all the detail sheets of that type (e.g. pavement delineation details).

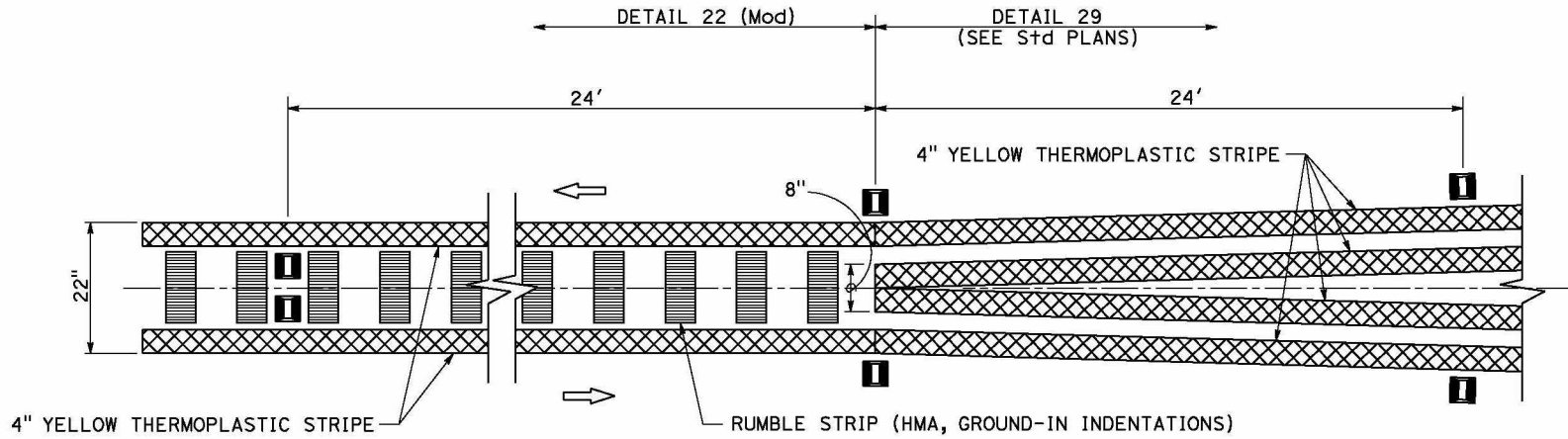
**LEGEND:**  
 TYPE D TWO-WAY YELLOW PAVEMENT MARKER (RETROREFLECTIVE)



**DETAIL 22 (Mod)  
ROADWAY CENTERLINE DETAIL  
(TYPICAL)**



SECTION B-B



**DETAIL 22 (Mod) TRANSITION TO/FROM DETAIL 29  
(TYPICAL)**

If there could possibly be an uncertainty how a modified striping detail transitions to another striping detail, show a detail of the transition.

When modifying a standard traffic striping detail, use the abbreviation (Mod) after the detail number.

**PAVEMENT DELINEATION DETAILS SHEET, EXAMPLE "B-1"**

**PAVEMENT DELINEATION DETAILS**  
NO SCALE  
**PDD-1**

STATE OF CALIFORNIA - DEPARTMENT OF TRANSPORTATION  
 CALTRANS

REVISION NO.	REVISION DESCRIPTION	DESIGNED BY	CHECKED BY