



















California Numbered Exit Uniform System			State Route 22 FREEWAY INTERCHANGES    Both directions (normal text); or, EAST only (green italics)		 EXIT NUMBERS		State Route 22 FREEWAY INTERCHANGES    Both directions (normal text); or, WEST only (blue italics)	
County	County Post Mile	Statewide MILE post	Legend					
	(Co PM)	(SMP)	Proposed Exit Number	380	Shared Alignment (subordinate route noted)			
Prefix			Partial Installation (1-post sign, only)	360	360	Rest Area, Vista Point, or Weigh Station		
			Installed Exit Number	359	(On-freeway facility with SMP reference - not an exit)			
			(no text in grey background - - no facility; or, exit on opposite side/direction of freeway)					
Los Angeles County			 Begin in Los Angeles County					
	Long Beach	1.14	1.14	Studebaker Road	1	Studebaker Road		
Los Angeles - Orange			 Orange / Los Angeles County Line					
	Seal Beach	0.37	1.84	<i>I-405 / I-605 North</i>	2			
				Shared alignment with I-405 North		Shared alignment with I-405 North		
	Garden Grove	0.66	4.65	<i>Bolsa Chica Road</i>	5 A	5	<i>Valley View Street / Bolsa Chica Road</i>	
		1.25	5.24	<i>Valley View Street (North)</i>	5 B			
		2.65	6.64	Golden West Street / Knott St	7	Golden West Street / Knott St		
	Westminster	3.59	7.58	SR-39 / Beach Blvd	8	SR-39 / Beach Blvd		
	Garden Grove	4.81	8.80	Magnolia Street	9	Magnolia Street		
		5.82	9.81	Brookhurst Street	10	Brookhurst Street		
		6.81	10.80	Euclid Street	11	Euclid Street		
		7.83	11.82	<i>Harbor Blvd South</i>	12 A	12	<i>Harbor Blvd</i>	
		7.83	11.82	<i>Harbor Blvd North</i>				
	8.82	12.81	<i>Fairview Street</i>	13	<i>Haster Street</i>			
	Orange	9.73	14.00	The City Drive	14 A	The City Drive		
	Santa Ana	10.04	14.03	<i>Bristol Street</i>	14 B	<i>I-5 North Los Angeles / SR-57 North Pomona</i>		
	Orange	R 10.48	14.47	<i>I-5 South / Santa Ana</i>	14 C			
		R 10.48	14.47	<i>I-5 North / Los Angeles / SR-57 Pomona</i>	14 D			
	Santa Ana	10.99	14.98	Main Street	15	Main Street		
	Orange	11.83	15.82	Glassell Street / Grand Avenue	16	Glassell Street / Grand Ave		
		12.87	16.86	<i>Tustin Avenue</i>	17 A			

California Numbered Exit Uniform System			State Route 22 FREEWAY INTERCHANGES    Both directions (normal text); or, EAST only (green italics)		 EXIT NUMBERS		State Route 22 FREEWAY INTERCHANGES    Both directions (normal text); or, WEST only (blue italics)	
County	County Post Mile	Statewide MILE post	Legend					
	(Co PM)	(SMP)	Proposed Exit Number	380	Shared Alignment (subordinate route noted)			
Prefix			Partial Installation (1-post sign, only)	360	360	Rest Area, Vista Point, or Weigh Station		
			Installed Exit Number	359	(On-freeway facility with SMP reference - not an exit)			
			(no text in grey background - - no facility; or, exit on opposite side/direction of freeway)					
Orange	13.16	17.15	SR-55 South / Newport Beach	17 B				
	13.16	17.15	SR-55 North / Anaheim / Riverside	17 A				
San Francisco City/County		17.15	 End in Orange County					

State Mile Posts Obtained through
 Caltrans Post Mile Query Tool

Last Updated 5/1/2019 by Faizah Saif