








California Numbered Exit Uniform System			State Route 41 FREEWAY INTERCHANGES    Both directions (normal text); or, SOUTH only (green italics)		 EXIT NUMBERS	State Route 41 FREEWAY INTERCHANGES    Both directions (normal text); or, NORTH only (blue italics)		
County	County Post Mile	Statewide MILE post	Legend					
	(Co PM)	(SMP)	Proposed Exit Number	380	Shared Alignment (subordinate route noted)			
Prefix			Partial Installation (1-post sign, only)	360	360	Rest Area, Vista Point, or Weigh Station		
			Installed Exit Number	359	(On-freeway facility with SMP reference - not an exit)			
			(no text in grey background - - no facility; or, exit on opposite side/direction of freeway)					
Mariposa		186.88	Mariposa County Line					
Mariposa / Madera		182.88	Madera / Mariposa County Line					
Madera		1.20	Children's Blvd / Rio Mesa Blvd	138	138 B	Children's Blvd		
		1.20			138 A	Rio Mesa Blvd / Cobb Ranch Blvd		
Madera / Fresno		137.14	Fresno / Madera County Line					
Fresno	Fresno	R 31.68	Friant Road / Blackstone Avenue	135	Friant Road			
		R 30.45	Herndon Avenue	134	Herndon Avenue			
		R 29.46	Bullard Avenue	133	Bullard Avenue			
		R 28.47	Shaw Avenue	132	Shaw Avenue			
		R 27.47	Ashlan Avenue	131	Ashlan Avenue			
		R 26.46	Shields Avenue	130	Shields Avenue			
		R 25.26	Mc Kinley Avenue	129	Mc Kinley Avenue			
		R 24.53	SR-180	128	128 B	SR-180 West / Mendota		
		R 24.53			128 A	SR-180 East / Kings Canyon		
		R 23.74	Tulare Street / Divisadero Street	127 B	127	Tulare Street		
		R 22.95	O Street	127 A				
		R 22.80	Van Ness Avenue	126 B	Downtown / Van Ness Avenue			
		R 21.90	SR-99 / Bakersfeild / Los Angeles	126 A	SR-99 / Madera / Sacramento			
		R 21.13	Jensen Avenue	125	Jensen Avenue			
		R 20.11	North Avenue	124	North Avenue			
Fresno / Kings		103.69	Kings / Fresno County Line					
Kings	Kings	R 48.27	Excelsior Avenue	100	Excelsior Avenue			
		R 40.95	Bush Street	96	Bush Street			
		39.94	SR-198 West / Lemoore NAS Coalinga	95	SR-198 East / Hanford / Sequoia Nat'l Park			
Kings / Kern		55.41	Kern / Kings County Line					
Kern / San Luis Obispo		50.43	San Luis Obispo / Kern County Line					
End in San Luis Obispo		0.00	End in San Luis Obispo County					

State Mile Posts Obtained through
 Caltrans Post Mile Query Tool, Adding
 3.58 miles from each Cumulative Mileage
 Reference After the Shared Alignment