
















California Numbered Exit Uniform System			<b>State Route 57</b> <b>FREEWAY INTERCHANGES</b>    <b>Both directions</b> (normal text); or, <b>SOUTH only</b> (green italics)		 <b>EXIT NUMBERS</b>		<b>State Route 57</b> <b>FREEWAY INTERCHANGES</b>    <b>Both directions</b> (normal text); or, <b>NORTH only</b> (blue italics)	
County	City	County Post Mile (Co PM)	Statewide MILE post (SMP)	<b>Legend</b>				
	Prefix			Proposed Exit Number	380	Shared Alignment (subordinate route noted)		
				Partial Installation (1-post sign, only)	360	360	Rest Area, Vista Point, or Weigh Station	
				Installed Exit Number	359	( On-freeway facility with SMP reference - not an exit )		
				<i>( no text in grey background - - no facility; or, exit on opposite side/direction of freeway )</i>				
<b>Los Angeles</b>			25.47	<b>Los Angeles County</b>				
Los Angeles	Glendora	11.84	25.47			25 B	SR-30 East	
		11.57	25.20			25 A	Allen Ave	
	San Dimas	10.79	24.42	Arrow Highway	24 B	24 B	Arrow Highway	
		10.27	23.90	Covina Blvd	24 A	24 A	Covina Blvd	
		8.71	22.34	Raging Waters / Via Verde	22 D	22	Raging Waters / Via Verde	
		7.95	21.58	SR-71	22 C			
		7.71	21.34	I-10	22 B			
		7.48	21.11	I-10 West	22 A			
		7.71	21.34			21	I-10	
	Pomona	6.17	19.80	Temple Avenue	20	20	Temple Avenue	
		4.97	16.70	Sunset Crossing Road / SR-60 East	18			
				shared alignment with SR-60 Westbound			shared alignment with SR-60 Eastbound	
	Diamond Bar	4.16	15.89			16	SR-60 West / Los Angeles	
	Diamond Bar, Industry	3.17	14.90	Pathfinder Road	15	15	Pathfinder Road	
		1.93	13.66	Diamond Bar Blvd	14	14	Diamond Bar Blvd	
	0.91	12.64	Brea Canyon Road	13				
<b>Los Angeles / Orange</b>			12.55	<b>Orange / Los Angeles County Line</b>				
		21.78			11	Tonner Canyon Road		
Brea		20.88	Lambert Road	10		Lambert Road		
		19.85	SR-90 / Imperial Hwy	9		SR-90 / Imperial Hwy		
		18.34	Yorba Linda Blvd	8		Yorba Linda Blvd		

California Numbered Exit Uniform System			<b>State Route 57</b> <b>FREEWAY INTERCHANGES</b>    <b>Both directions</b> (normal text); or, <b>SOUTH only</b> (green italics)		 <b>EXIT NUMBERS</b>	<b>State Route 57</b> <b>FREEWAY INTERCHANGES</b>    <b>Both directions</b> (normal text); or, <b>NORTH only</b> (blue italics)	
County	City	County Post Mile (Co PM)	Statewide MILE post (SMP)	<b>Legend</b>			
	Prefix			Proposed Exit Number	380	Shared Alignment (subordinate route noted)	
				<b>Partial Installation (1-post sign, only)</b>	<b>360</b>	360	<b>Rest Area, Vista Point, or Weigh Station</b>
				<b>Installed Exit Number</b>	<b>359</b>	( On-freeway facility with SMP reference - not an exit )	
				<i>( no text in grey background - - no facility; or, exit on opposite side/direction of freeway )</i>			
Orange County	Fullerton	17.57	6.90	<i>Nutwood Avenue / Chapman Avenue</i>	<b>7</b>		<i>Nutwood Avenue</i>
		16.39	5.72	<i>Orangethorpe Avenue</i>	<b>6</b>	<b>6 B</b>	<i>Chapman Avenue / Fullerton</i>
	Placentia	16.39	5.72		<b>6 A</b>		<i>Orangethorpe Avenue</i>
		15.40	4.73	SR-91 West / Los Angeles	<b>5 B</b>	<b>5 B</b>	SR-91 West / Los Angeles
	Anaheim	15.38	4.71	SR-91 East / Riverside	<b>5 A</b>	<b>5 A</b>	SR-91 East / Riverside
		14.77	4.10	Lincoln Avenue	<b>4</b>		Lincoln Avenue
		13.42	2.75	Ball Road	<b>3</b>	<b>3</b>	Ball Road
		12.54	1.87	Katella Avenue	<b>2</b>		Katella Avenue
		11.80	1.13	Orangewood Avenue	<b>1 E</b>	<b>1 B</b>	Orangewood Avenue
	Orange	11.23	0.56	Chapman Avenue	<b>1 D</b>	<b>1 A</b>	Chapman Avenue
		11.05	0.38	<i>SR-22 West / Long Beach</i>	<b>1 C</b>		
		10.91	0.24	<i>SR-22 East / Orange</i>	<b>1 B</b>		
		10.86	0.19	<i>I-5 South / Santa Ana</i>	<b>1 A</b>		
	<b>Orange County</b>			0.00	<b>End in Orange County</b>		

State Mile Posts Obtained through  
Caltrans Post Mile Query Tool,

Last Updated 9/18/2018 by Faizah Saif