




California Numbered Exit Uniform System				Interstate 605 FREEWAY INTERCHANGES  Both directions (normal text); or, SOUTH only (<i>green italics</i>)		 EXIT NUMBERS		Interstate 605 FREEWAY INTERCHANGES  Both directions (normal text); or, NORTH only (<i>blue italics</i>)	
County	City	County post mile (Co PM)	Statewide MILE post (SMP)	Legend					
	Prefix			Installed Exit Number		159	180	Proposed Exit Number	
				Partial Installation (1-post sign, only)		160	160	Weight Station or Vista Point (not an exit)	
<i>(no text in grey background - - no facility; or, exit on opposite side/direction of freeway)</i>									
Cerritos		3.75	5.39	South Street		5 B		South Street	
		2.87	4.51	Del Amo Blvd		5 A		Del Amo Blvd	
	Long Beach	1.74	3.38	<i>Carson Street</i>		3		<i>Carson Street / Lincoln Ave</i>	
		0.29	1.93	<i>Spring Street / Cerritos Ave</i>		2 B			
Los Angeles County/ Orange			1.74	----- Los Angeles/ Orange County Line -----					
Orange	Los Alamitos	0.05	1.69	<i>Willow Street</i>		2 A			
		1.41	1.41	<i>Katella Avenue</i>		1 D			
		0.41	0.41	<i>I-405 North / Santa Monica</i>		1 C			
	Seal Beach	0.41	0.41	<i>I-405 South (Left Exit)</i>		1 B		1 B	
		0.00	0.00	<i>SR-22 West / 7th Street/ Long Beach</i>		1A		<i>Katella Avenue / Willow Street</i>	
Orange County			0.00	----- Orange County -----					

State Mile Posts Obtained through Caltrans Post Mile Query Tool.

Last Updated 09/10/2018 by S.Torres