








California Numbered Exit Uniform System			State Route 65 FREEWAY INTERCHANGES    Both directions (normal text); or, SOUTH only (green italics)		 EXIT NUMBERS		State Route 65 FREEWAY INTERCHANGES    Both directions (normal text); or, NORTH only (blue italics)	
County	County Post Mile	Statewide MILE post	Legend					
	(Co PM)	(SMP)	Proposed Exit Number	380	Shared Alignment (subordinate route noted)			
Prefix			Partial Installation (1-post sign, only)	360	360	Rest Area, Vista Point, or Weigh Station		
			Installed Exit Number	359	(On-freeway facility with SMP reference - not an exit)			
			(no text in grey background - - no facility; or, exit on opposite side/direction of freeway)					
Yuba County			Yuba County					
Yuba	Olivehurst	R 8.03	333.33	McGowan Parkway		333		McGowan Parkway
		R 6.88	332.18	Forty Mile Road / Ostrom Rd		332		Forty Mile Road / Ostrom Rd
Yuba / Placer			Placer / Yuba County Line					
Placer	Lincoln	11.92	312.96	Twelve Bridges Drive		313		Twelve Bridges Drive
	Rocklin	R 10.58	70.29			312		<i>Whitney Ranch Pkwy</i>
		R 9.58	69.29	Sunset Blvd		311		Sunset Blvd
	Roseville	R 8.06	309.11	Blue Oaks Blvd / Washington Blvd		309		Blue Oaks Blvd
		R 7.10	308.14	Pleasant Grove Blvd		308		Pleasant Grove Blvd
		R 5.92	306.96	Galleria Blvd / Stanford Ranch Road		307		Galleria Blvd / Stanford Ranch Road
		R 4.86	305.90	<i>I-80 West / Sacramento</i>		306 B		
R 4.86	305.90	<i>I-80 East / Reno (Left Exit)</i>		306 A				
Placer / Sacramento			Sacramento / Placer County Line					
Sacramento / San Joaquin			San Joaquin / Sacramento County Line					
San Joaquin / Stanislaus			Stanislaus / San Joaquin County Line					
Stanislaus / Merced			Merced / Stanislaus County Line					
Merced / Mariposa			Mariposa / Merced County Line					
Mariposa / Madera			Madera / Mariposa County Line					
Madera / Fresno			Fresno / Madera County Line					
Fresno / Tulare			Tulare / Fresno County Line					
Tulare	Porterville	R 20.12	45.29	Henderson Avenue		45		Henderson Avenue
		R 19.14	44.61	Olive Avenue		44		Olive Avenue
		R 18.16	43.33	SR-190 / Tipton / Springville		43		SR-190 / Tipton / Springville
Tulare / Kern			Kern / Tulare County Line					
Kern			Kern County					

State Mile Posts Obtained through
Caltrans Post Mile Query Tool,

Last Updated 09/27/2018 by Faizah Saif