







California Numbered Exit Uniform System			<b>Interstate 710</b> <b>FREEWAY INTERCHANGES</b>  <b>SOUTH</b> Both directions (normal text); or, <i>SOUTH only (green italics)</i>		 <b>EXIT NUMBERS</b>		<b>Interstate 710</b> <b>FREEWAY INTERCHANGES</b>  <b>NORTH</b> Both directions (normal text); or, <i>NORTH only (blue italics)</i>	
County	City	County Post Mile (Co PM)	Statewide MILE post (SMP)	<b>Legend</b>				
	Prefix			Installed Exit Number	159	180	Proposed Exit Number	
				Partial Installation (1-post sign, only)	160	160	Rest Area or Vista Point (not an exit)	
				<i>( no text in grey background - - no facility; or, exit on opposite side/direction of freeway)</i>				
<b>Los Angeles County</b>			23.90	<b>End in Los Angeles County</b>				
Los Angeles	Monterey Park	26.50	21.50	<i>I-10 East / San Bernardino</i>	22 B			
		26.50	21.50	<i>I-10 West / Los Angeles</i>	22 A	22	<i>I-10</i>	
		26.38	21.39			21	<i>Ramona Blvd</i>	
			24.97	19.98	Caesar Chavez Avenue		20 B	Caesar Chavez Avenue
					Exit Number Displayed Should be Corrected to Proposed Exit Number "20 B"	20 C		Exit Number Displayed Should be Corrected to Proposed Exit Number "20 B"
			24.63	19.63	<i>SR-60</i>	20 A	20 A	<i>SR-60</i>
					Exit Number Displayed Should be Corrected to Proposed Exit Number "20 A"	20 B		
			24.47	19.47	<i>3rd Street</i>	19 B	19	<i>3rd Street</i>
					Exit Number Displayed Should be Corrected to Proposed Exit Number "19 B"	20 A	20 B	Exit Number Displayed Should be Corrected to Proposed Exit Number "19"
	Commerce		23.77	18.78	<i>Whittier Blvd / Olympic Blvd</i>	19 A		
					Exit Number Displayed Should be Corrected to Proposed Exit Number "19 A"	19		
			23.44	18.45			18 B	<i>Olympic Blvd</i>
	Bell		23.28	18.29	<i>I-5 (Left Exit)/ Santa Ana</i>	18	18 A	<i>I-5 (Left Exit)</i>
			22.45	17.46	<i>Washington Blvd</i>	17 B	17 C	<i>Washington Blvd</i>
			21.92	16.92			17 B	<i>Atlantic Blvd South / Bandini Blvd West</i>
	South Gate		21.92	16.92	<i>Atlantic Blvd / Bandini Blvd</i>	17 A	17 A	<i>Atlantic Blvd North / Bandini Blvd East</i>
			19.73	14.74	Florence Avenue		15	Florence Avenue
			18.44	13.45	Firestone Blvd		13	Firestone Blvd
Lynwood	R	16.99	11.99	<i>Imperial Highway West</i>	12 B			
		16.99	11.99	<i>Imperial Highway East</i>	12 A	12	<i>Imperial Highway</i>	
		15.44	11.47	<i>Martin Luther King Jr Blvd</i>	11 B			
	R	15.69	10.73	<i>I-105</i>	11 A	11 B	<i>I-105 West / El Segundo</i>	

California Numbered Exit Uniform System			<b>Interstate 710</b> <b>FREEWAY INTERCHANGES</b>  <b>SOUTH</b> Both directions (normal text); or, <i>SOUTH only (green italics)</i>		 <b>EXIT NUMBERS</b>		<b>Interstate 710</b> <b>FREEWAY INTERCHANGES</b>  <b>NORTH</b> Both directions (normal text); or, <i>NORTH only (blue italics)</i>	
County	City	County Post Mile (Co PM)	Statewide MILE post (SMP)	<b>Legend</b>				
	Prefix			Installed Exit Number	159	180	Proposed Exit Number	
				<b>Partial Installation (1-post sign, only)</b>	<b>160</b>	<b>160</b>	<b>Rest Area or Vista Point (not an exit)</b>	
<i>( no text in grey background - - no facility; or, exit on opposite side/direction of freeway)</i>								
Los Angeles		R 15.69	10.73			11 A	I-105 East / Norwalk	
	Paramount	14.97	10.01	Rosecrans Avenue	10		Rosecrans Avenue	
	Compton	13.95	8.99	Alondra Blvd West	9 B			
		13.95	8.99	Alondra Blvd East	9 A	9	Alondra Blvd	
		12.97	8.01	SR-91 East	8 B		SR-91 West	
		12.97	8.01	SR-91 West	8 A		SR-91 East / Riverside / Artesia Blvd	
		12.01	7.05	Long Beach Blvd North	7 B			
		12.01	7.05	Long Beach Blvd South	7 A	7	Long Beach Blvd	
		10.82	5.86			6 B	Del Amo Blvd West	
		10.82	5.86	Del Amo Blvd	6	6 A	Del Amo Blvd East	
		9.41	4.45	I-405	4	4	I-405	
		7.89	2.93	Willow Street West	3 B		Willow Street West	
		7.89	2.93	Willow Street East	3 A		Willow Street East	
		6.88	1.92	SR-1	2	2	SR-1	
		6.38	1.42	Anaheim Street West	1 E	1 B	Anaheim Street West	
		6.38	1.42	Anaheim Street East	1 D	1 A	Anaheim Street East	
		6.06	1.10	Shoreline Drive (Left Exit)	1 C			
		6.00	1.04	Pico Avenue	1 B			
		5.54	0.58	Harbor Scenic Drive	1 A			
	<b>Los Angeles County</b>			<b>0.00</b>	<b>Begin in Los Angeles County</b>			

State Mile Posts Obtained through  
 Caltrans Post Mile Query Tool,  
 Adding 1.54 miles to each  
 Cumulative Mileage Reference



Last Updated 8/23/2018 by S.Torres