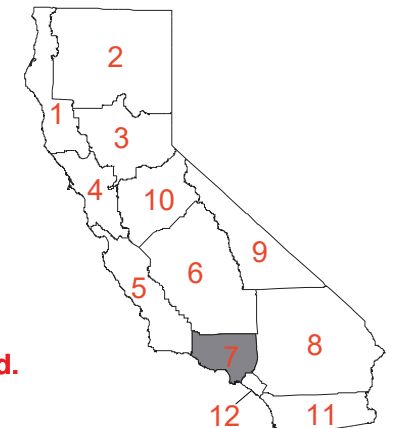
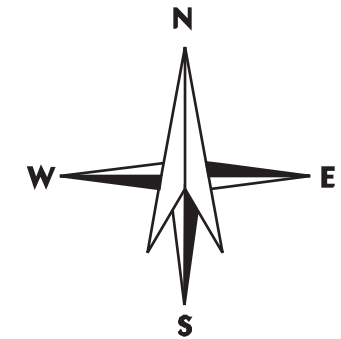


# 45' BUS & MOTORHOME MAP on California State Highways

**DISTRICT 7**  
Map 7 of 12

Not to scale  
Last revised March 28, 2022



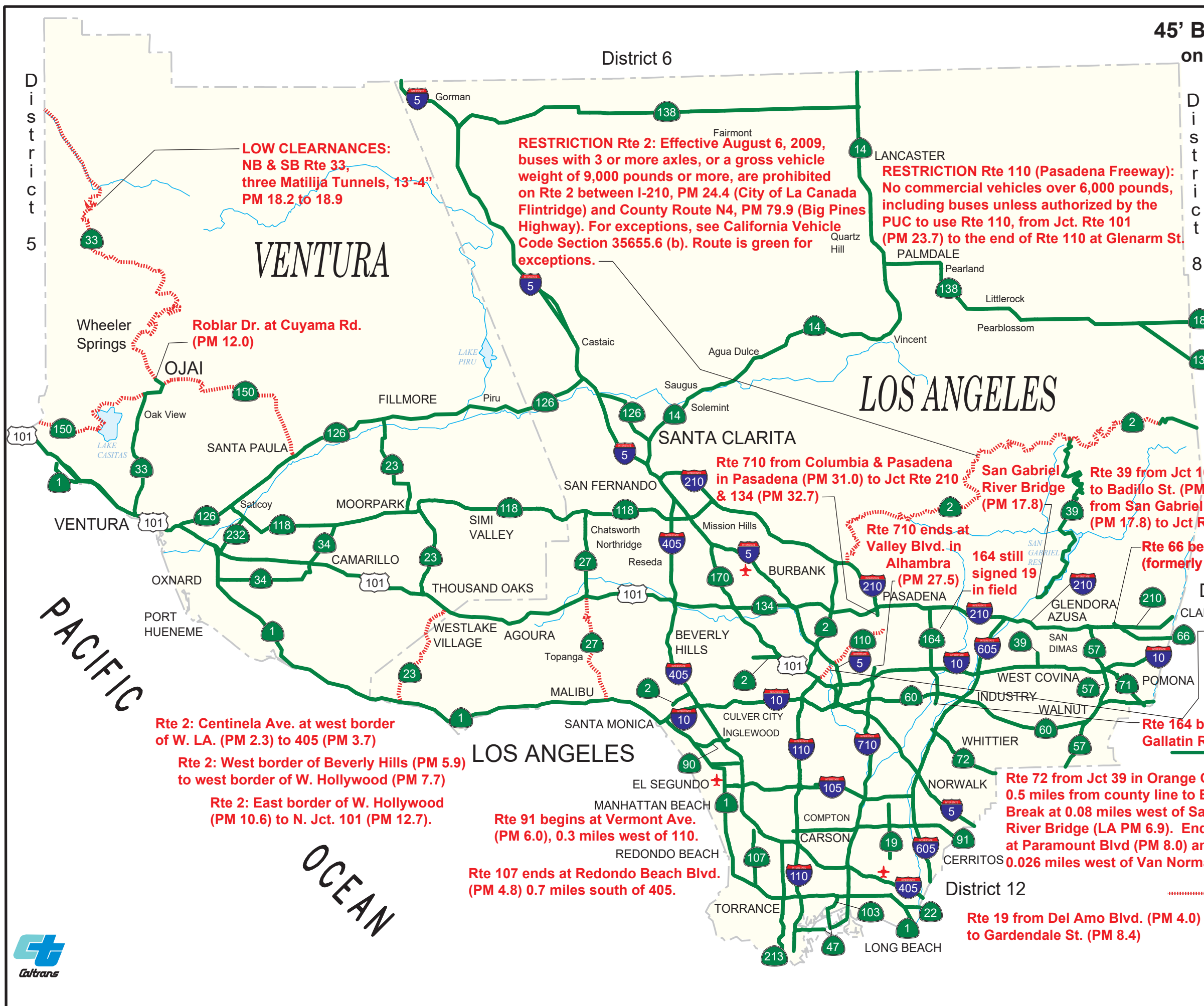
District 8 California Department of Transportation, Legal Truck Access Branch

**LOW CLEARANCES:**  
NB Rte 110 between 101 and I-5: College St., 13'-6" (PM 24.2), & Hill St., 13'-5" (PM 24.5)

## LEGEND

**Motorcoaches and motorhomes up to 45 feet maximum allowed**

**Motorcoaches and motorhomes over 40 feet prohibited**



**LOW CLEARANCES:**  
NB & SB Rte 33, three Matilija Tunnels, 13'-4" PM 18.2 to 18.9

**RESTRICTION Rte 2: Effective August 6, 2009,** buses with 3 or more axles, or a gross vehicle weight of 9,000 pounds or more, are prohibited on Rte 2 between I-210, PM 24.4 (City of La Canada Flintridge) and County Route N4, PM 79.9 (Big Pines Highway). For exceptions, see California Vehicle Code Section 35655.6 (b). Route is green for exceptions.

**RESTRICTION Rte 110 (Pasadena Freeway):** No commercial vehicles over 6,000 pounds, including buses unless authorized by the PUC to use Rte 110, from Jct. Rte 101 (PM 23.7) to the end of Rte 110 at Glenarm St.

**Roblar Dr. at Cuyama Rd. (PM 12.0)**

**Rte 710 from Columbia & Pasadena in Pasadena (PM 31.0) to Jct Rte 210 & 134 (PM 32.7)**

**San Gabriel River Bridge (PM 17.8)**

**Rte 39 from Jct 10 (PM 10.7) to Badillo St. (PM 11.7), and from San Gabriel River Bridge (PM 17.8) to Jct Rte 2.**

**Rte 710 ends at Valley Blvd. in Alhambra (PM 27.5)**

**164 still signed 19 in field**

**Rte 66 begins at Baseline Rd. (formerly Rte 30), (PM 0.0).**

**Rte 2: Centinela Ave. at west border of W. LA. (PM 2.3) to 405 (PM 3.7)**

**Rte 2: West border of Beverly Hills (PM 5.9) to west border of W. Hollywood (PM 7.7)**

**Rte 2: East border of W. Hollywood (PM 10.6) to N. Jct. 101 (PM 12.7).**

**Rte 91 begins at Vermont Ave. (PM 6.0), 0.3 miles west of 110.**

**Rte 107 ends at Redondo Beach Blvd. (PM 4.8) 0.7 miles south of 405.**

**Rte 72 from Jct 39 in Orange Co. (PM 11.4) 0.5 miles from county line to Begin Route Break at 0.08 miles west of San Gabriel River Bridge (LA PM 6.9). End Route Break at Paramount Blvd (PM 8.0) and continue to 0.026 miles west of Van Norman Rd. (PM 8.5).**

**Rte 164 begins at Gallatin Rd. (PM 1.4)**

**Rte 19 from Del Amo Blvd. (PM 4.0) to Gardendale St. (PM 8.4)**

