FOR EARTHWORK DEVELOPMENT ONLY

All Dimensions are U.S. Survey Feet

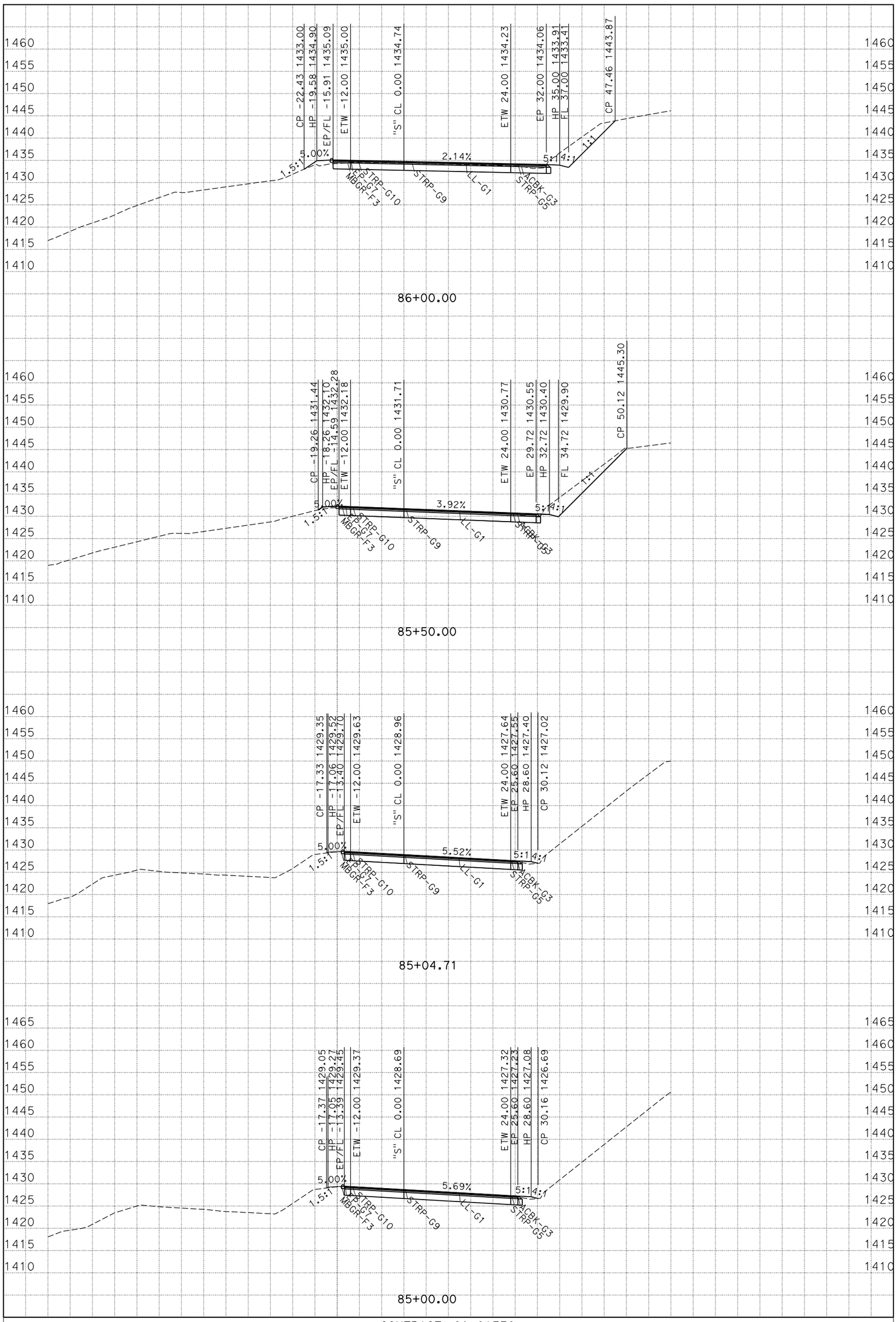

PLOTTED DATE: 16-DEC-2015

SCALE: 1"=10' Horiz.
1"=10' Vert.

CREATED BY: s127004

CONTRACT: 01-0A370
DIST/CO/RTE/PM: 01/Hum/299/R23.0/R24.0
PROJECT ID: 0100020290

S
CROSS SECTIONS
1 OF 15

P:\proj1\01\0a370\design\c3d\Corridors
Sabertooth_Curve_Improvement_working - Backup-Copy-12-09-2015_TEMP_X_C3D_DWG.dwg - 9-Dec-15 2:11 PM

FOR EARTHWORK DEVELOPMENT ONLY

All Dimensions are U.S. Survey Feet

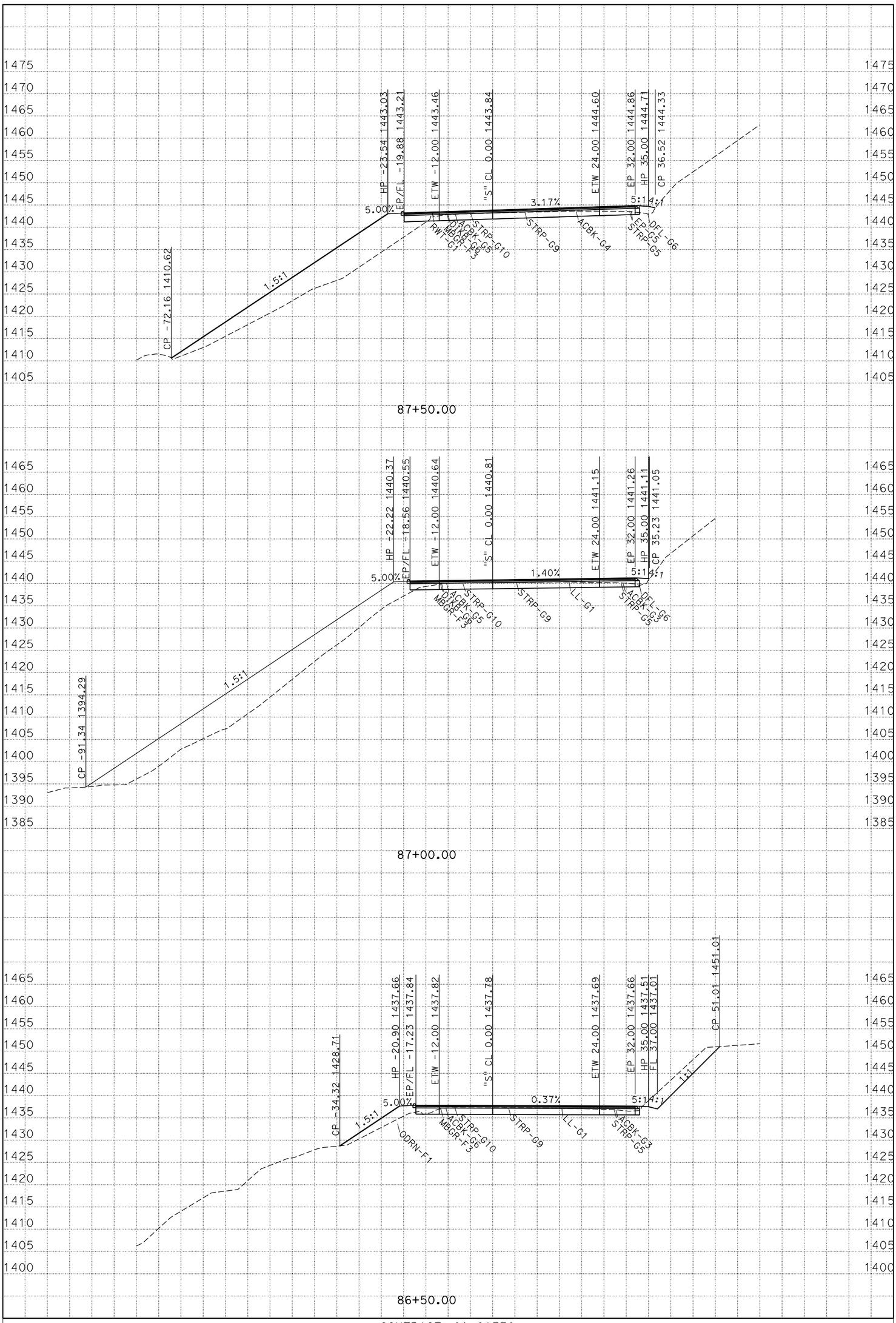

P:\proj1\01\0a370\design\c3d\Corridors
Sabertooth_Curve_Improvement_working - Backup-Copy-12-09-2015_TEMP_X_C3D_DWG.dwg - 9-Dec-15 2:11 PM

PLOTTED DATE: 16-DEC-2015

SCALE: 1"=10' Horiz.
1"=10' Vert.

CREATED BY: s127004

CONTRACT: 01-0A370
DIST/CO/RTE/PM: 01/Hum/299/R23.0/R24.0
PROJECT ID: 0100020290

S

CROSS SECTIONS
2 OF 15

FOR EARTHWORK DEVELOPMENT ONLY

All Dimensions are U.S. Survey Feet

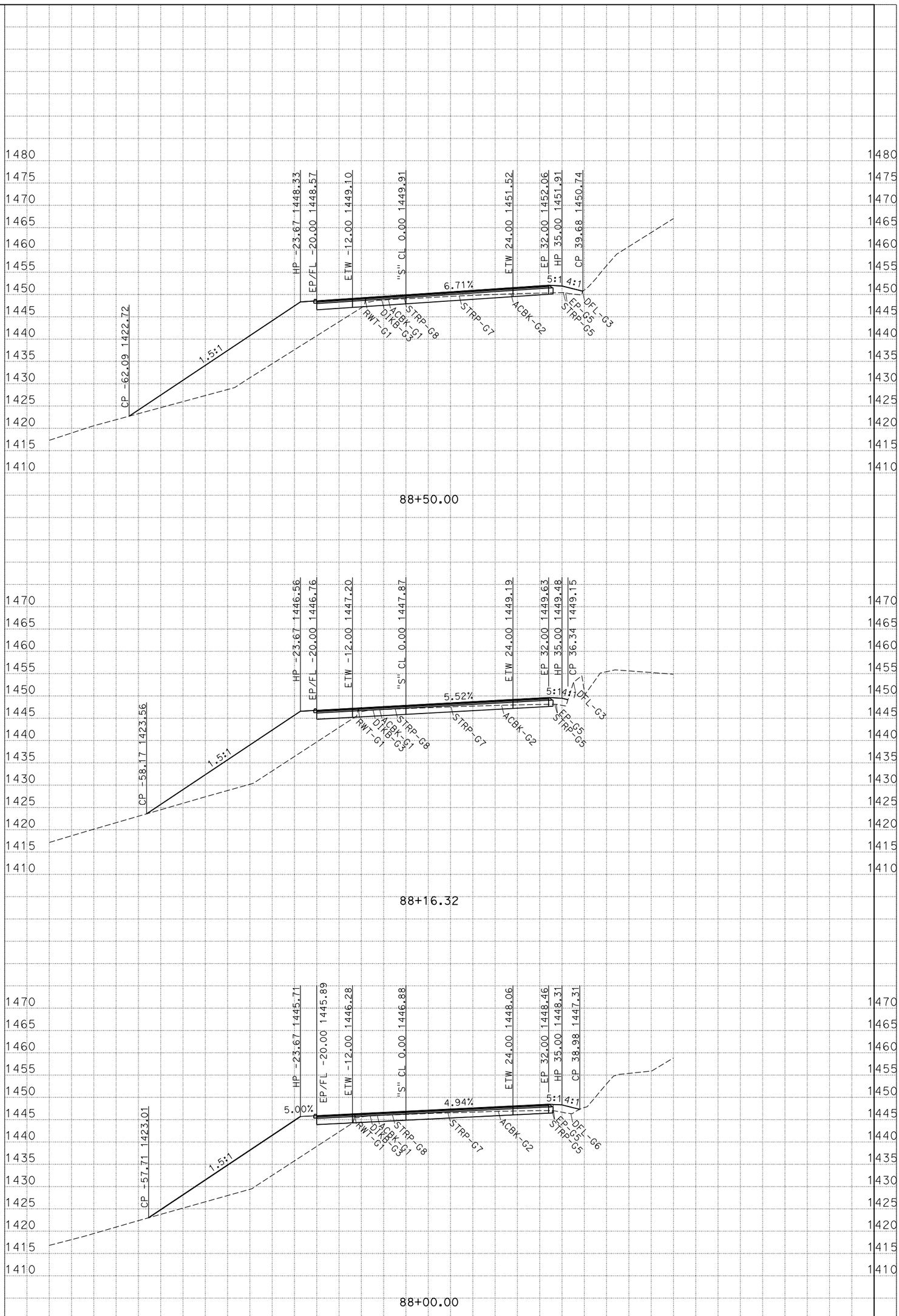

P:\proj1\01\0a370\design\c3d\Corridors
Sabertooth_Curve_Improvement_working - Backup-Copy-12-09-2015_TEMP_X_C3D_DWG.dwg - 9-Dec-15 2:11 PM

PLOTTED DATE: 16-DEC-2015

SCALE: 1"=10' Horiz.
1"=10' Vert.

CREATED BY: s127004

CONTRACT: 01-0A370
DIST/CO/RTE/PM: 01/Hum/299/R23.0/R24.0
PROJECT ID: 0100020290

S

CROSS SECTIONS
3 OF 15

FOR EARTHWORK DEVELOPMENT ONLY

All Dimensions are U.S. Survey Feet

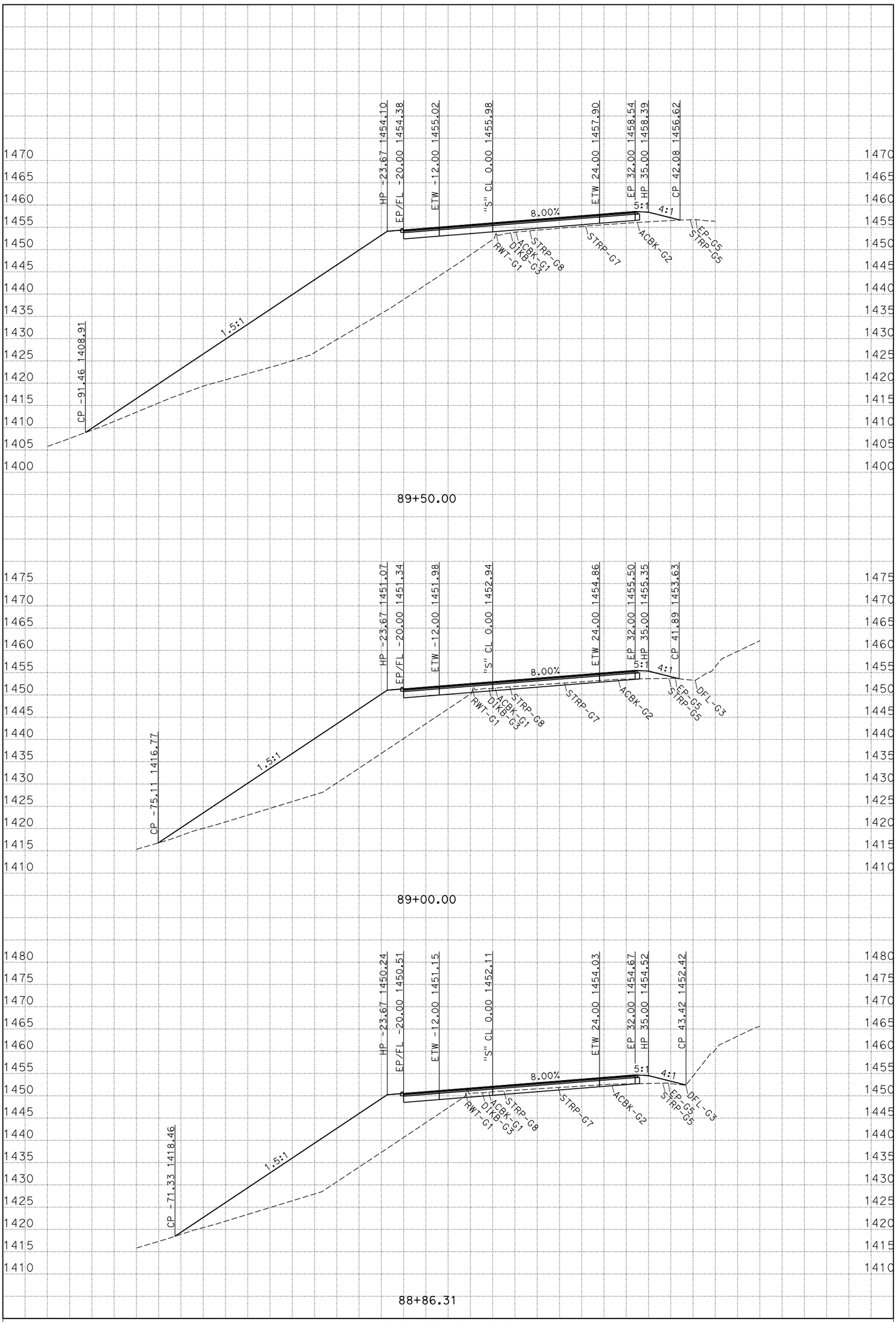

P:\proj1\01\0a370\design\c3d\Corridors
Sabertooth_Curve_Improvement_working - Backup-Copy-12-09-2015_TEMP_X_C3D_DWG.dwg - 9-Dec-15 2:11 PM

PLOTTED DATE: 16-DEC-2015

SCALE: 1"=10' Horiz.
1"=10' Vert.

CREATED BY: s127004

CONTRACT: 01-0A370
DIST/CO/RTE/PM: 01/Hum/299/R23.0/R24.0
PROJECT ID: 0100020290

S

CROSS SECTIONS

FOR EARTHWORK DEVELOPMENT ONLY

All Dimensions are U.S. Survey Feet

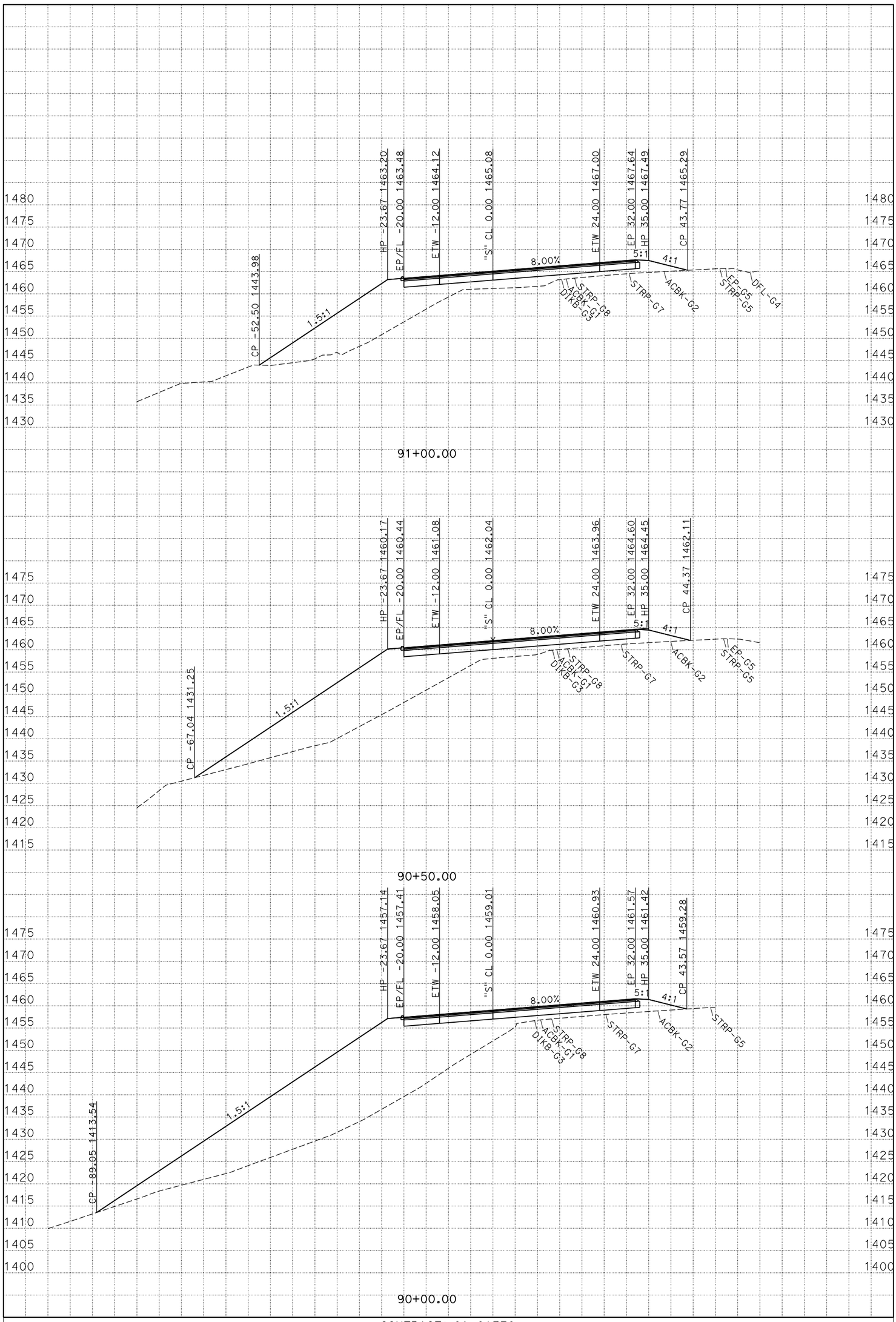

P:\proj1\01\0a370\design\c3d\Corridors
Sabertooth_Curve_Improvement_working - Backup-Copy-12-09-2015_TEMP_X_C3D_DWG.dwg - 9-Dec-15 2:11 PM

PLOTTED DATE: 16-DEC-2015

SCALE: 1"=10' Horiz.
1"=10' Vert.

CREATED BY: s127004

CONTRACT: 01-0A370
DIST/CO/RTE/PM: 01/Hum/299/R23.0/R24.0
PROJECT ID: 0100020290

S

CROSS SECTIONS
5 OF 15

FOR EARTHWORK DEVELOPMENT ONLY

All Dimensions are U.S. Survey Feet

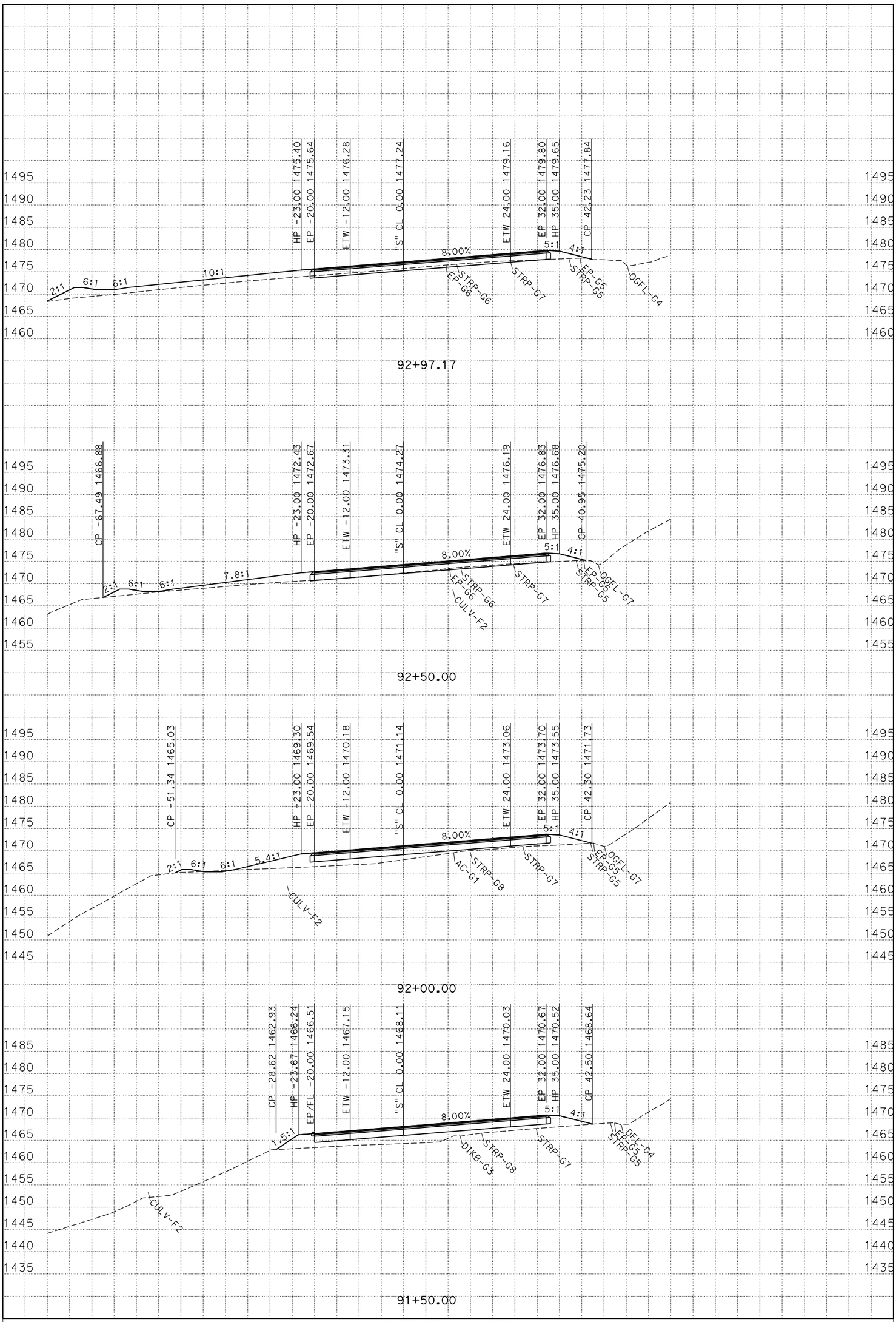

P:\proj1\01\0a370\design\c3d\Corridors
Sabertooth_Curve_Improvement_working - Backup-Copy-12-09-2015_TEMP_X_C3D_DWG.dwg - 9-Dec-15 2:11 PM

PLOTTED DATE: 16-DEC-2015

SCALE: 1"=10' Horiz.
1"=10' Vert.

CREATED BY: s127004

CONTRACT: 01-0A370
DIST/CO/RTE/PM: 01/Hum/299/R23.0/R24.0
PROJECT ID: 0100020290

S

CROSS SECTIONS

FOR EARTHWORK DEVELOPMENT ONLY

All Dimensions are U.S. Survey Feet

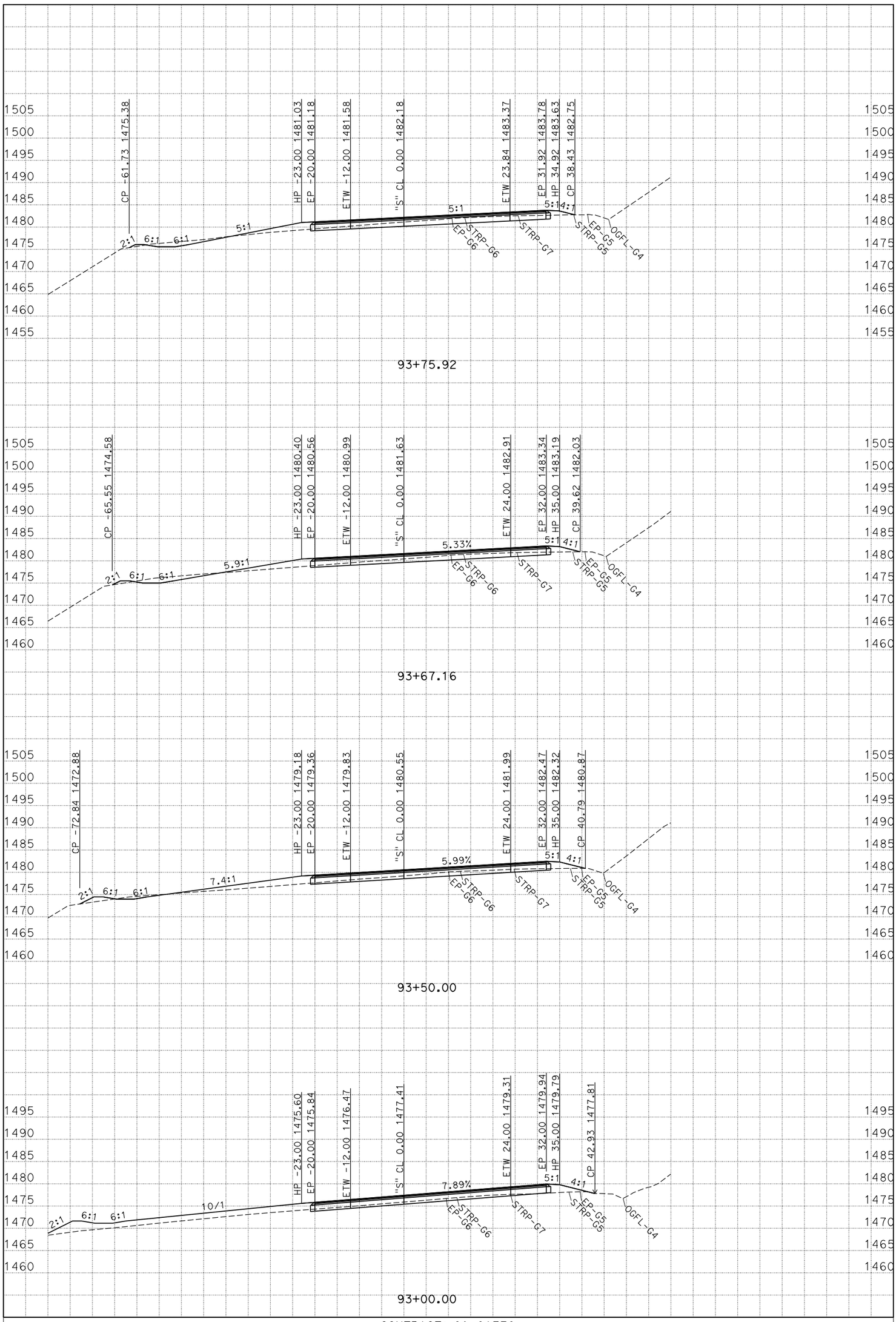

P:\proj1\01\0a370\design\c3d\Corridors
Sabertooth_Curve_Improvement_working - Backup-Copy-12-09-2015_TEMP_X_C3D_DWG.dwg - 9-Dec-15 2:11 PM

PLOTTED DATE: 16-DEC-2015

SCALE: 1"=10' Horiz.
1"=10' Vert.

CREATED BY: s127004

CONTRACT: 01-0A370
DIST/CO/RTE/PM: 01/Hum/299/R23.0/R24.0
PROJECT ID: 0100020290

S
CROSS SECTIONS
7 OF 15

FOR EARTHWORK DEVELOPMENT ONLY

All Dimensions are U.S. Survey Feet

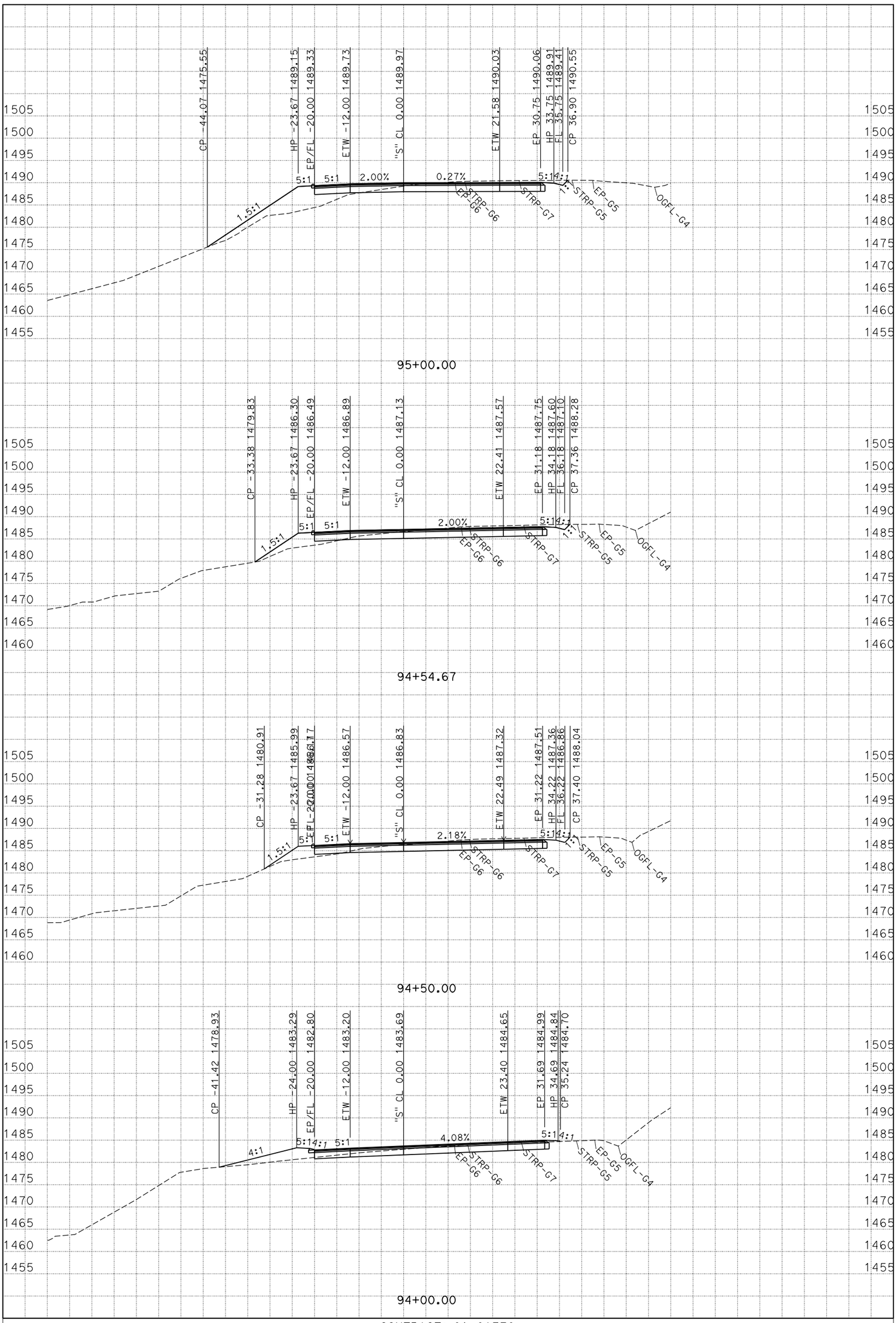

P:\proj1\01\0a370\design\c3d\Corridors
Sabertooth_Curve_Improvement_working - Backup-Copy-12-09-2015_TEMP_X_C3D_DWG.dwg - 9-Dec-15 2:11 PM

PLOTTED DATE: 16-DEC-2015

SCALE: 1"=10' Horiz.
1"=10' Vert.

CREATED BY: s127004

CONTRACT: 01-0A370
DIST/CO/RTE/PM: 01/Hum/299/R23.0/R24.0
PROJECT ID: 0100020290

S

CROSS SECTIONS

FOR EARTHWORK DEVELOPMENT ONLY

All Dimensions are U.S. Survey Feet

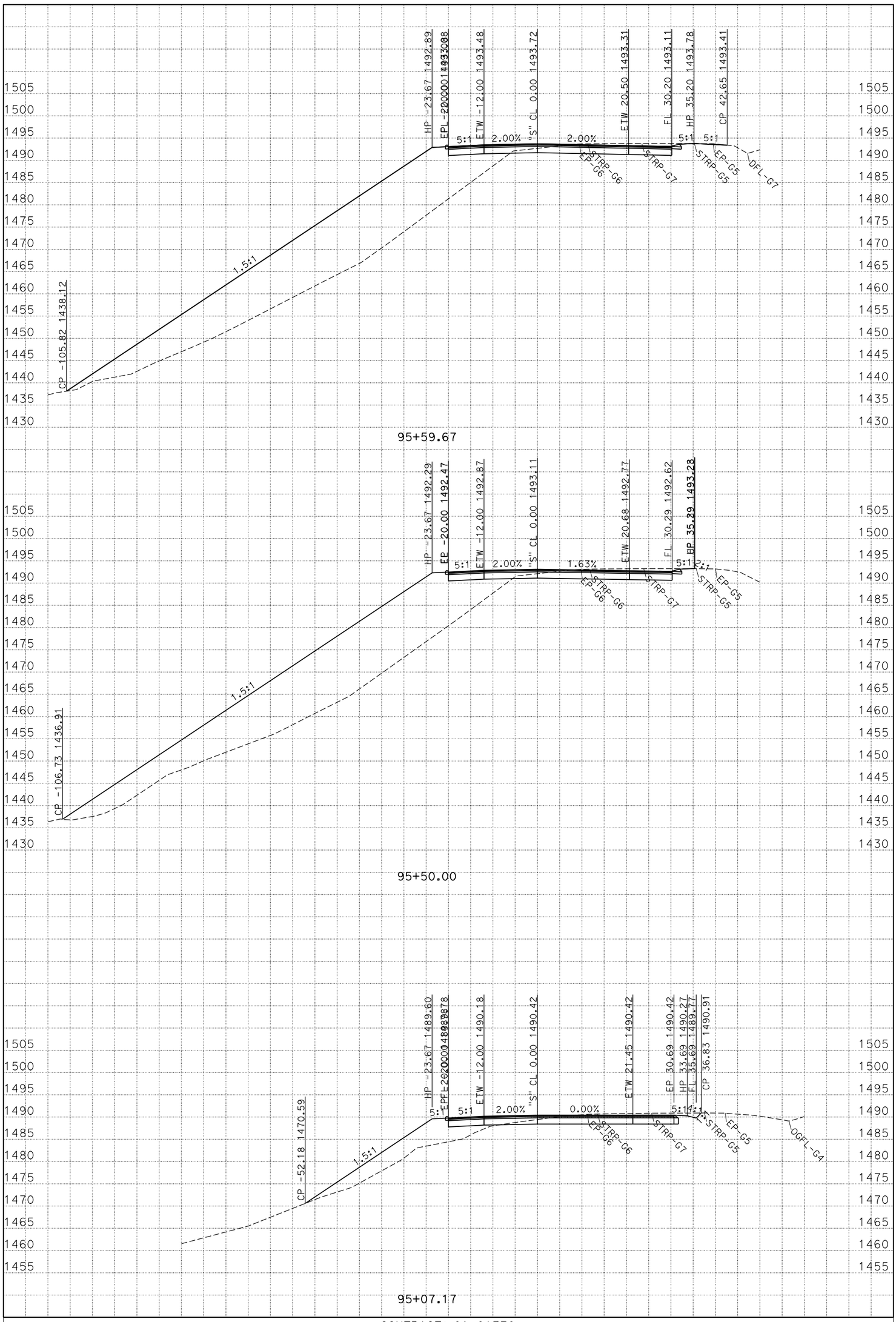

P:\proj1\01\0a370\design\c3d\Corridors
Sabertooth_Curve_Improvement_working - Backup-Copy-12-09-2015_TEMP_X_C3D_DWG.dwg - 9-Dec-15 2:11 PM

PLOTTED DATE: 16-DEC-2015

SCALE: 1"=10' Horiz.
1"=10' Vert.

CREATED BY: s127004

CONTRACT: 01-0A370
DIST/CO/RTE/PM: 01/Hum/299/R23.0/R24.0
PROJECT ID: 0100020290

S
CROSS SECTIONS
9 OF 15

FOR EARTHWORK DEVELOPMENT ONLY

All Dimensions are U.S. Survey Feet

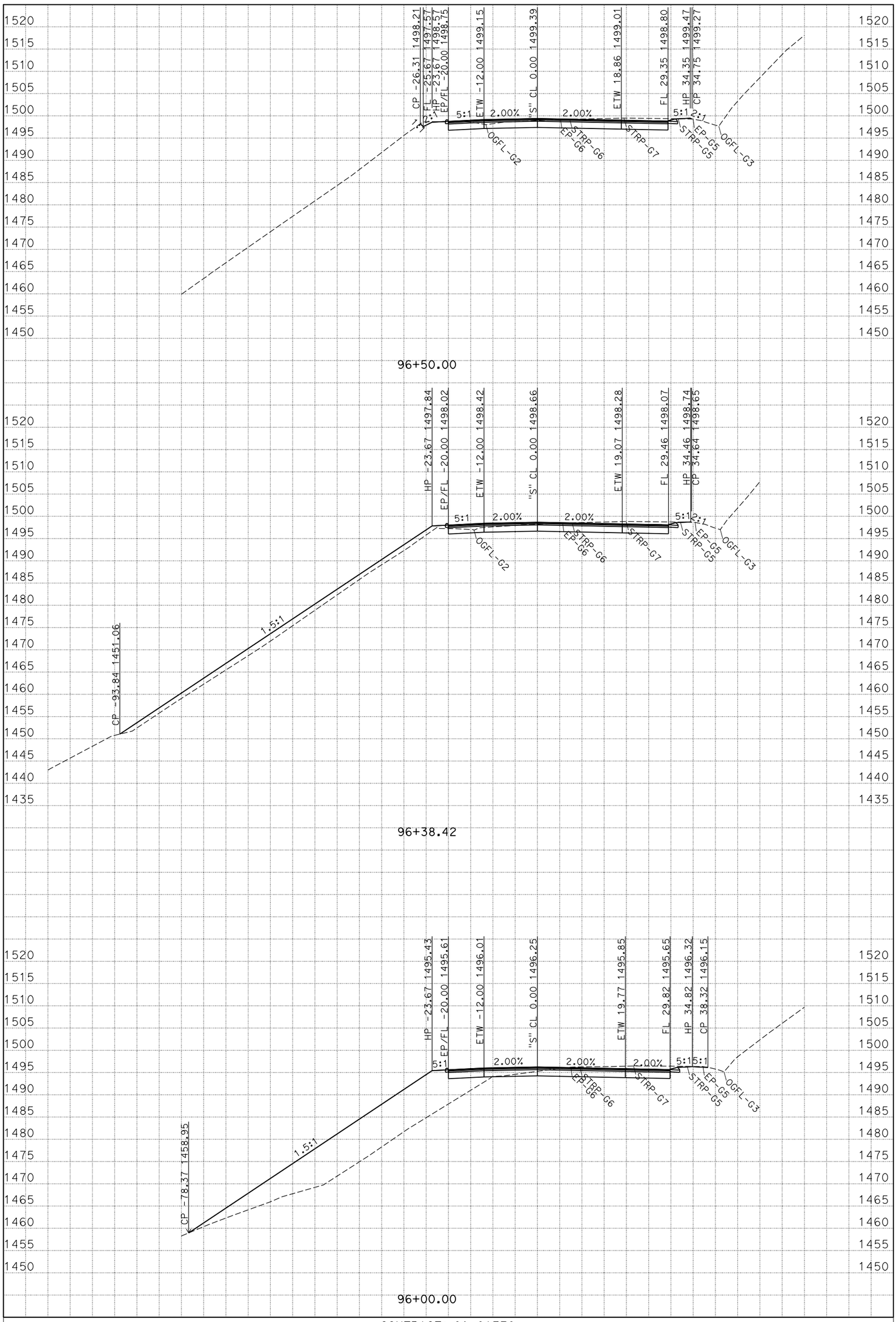

PLOTTED DATE: 16-DEC-2015

SCALE: 1"=10' Horiz.
1"=10' Vert.

CREATED BY: s127004

CONTRACT: 01-0A370
DIST/CO/RTE/PM: 01/Hum/299/R23.0/R24.0
PROJECT ID: 0100020290

S
CROSS SECTIONS
10 OF 15

P:\proj1\01\0a370\design\c3d\Corridors
Sabertooth_Curve_Improvement_working - Backup-Copy-12-09-2015_TEMP_X_C3D_DWG.dwg - 9-Dec-15 2:11 PM

FOR EARTHWORK DEVELOPMENT ONLY

All Dimensions are U.S. Survey Feet

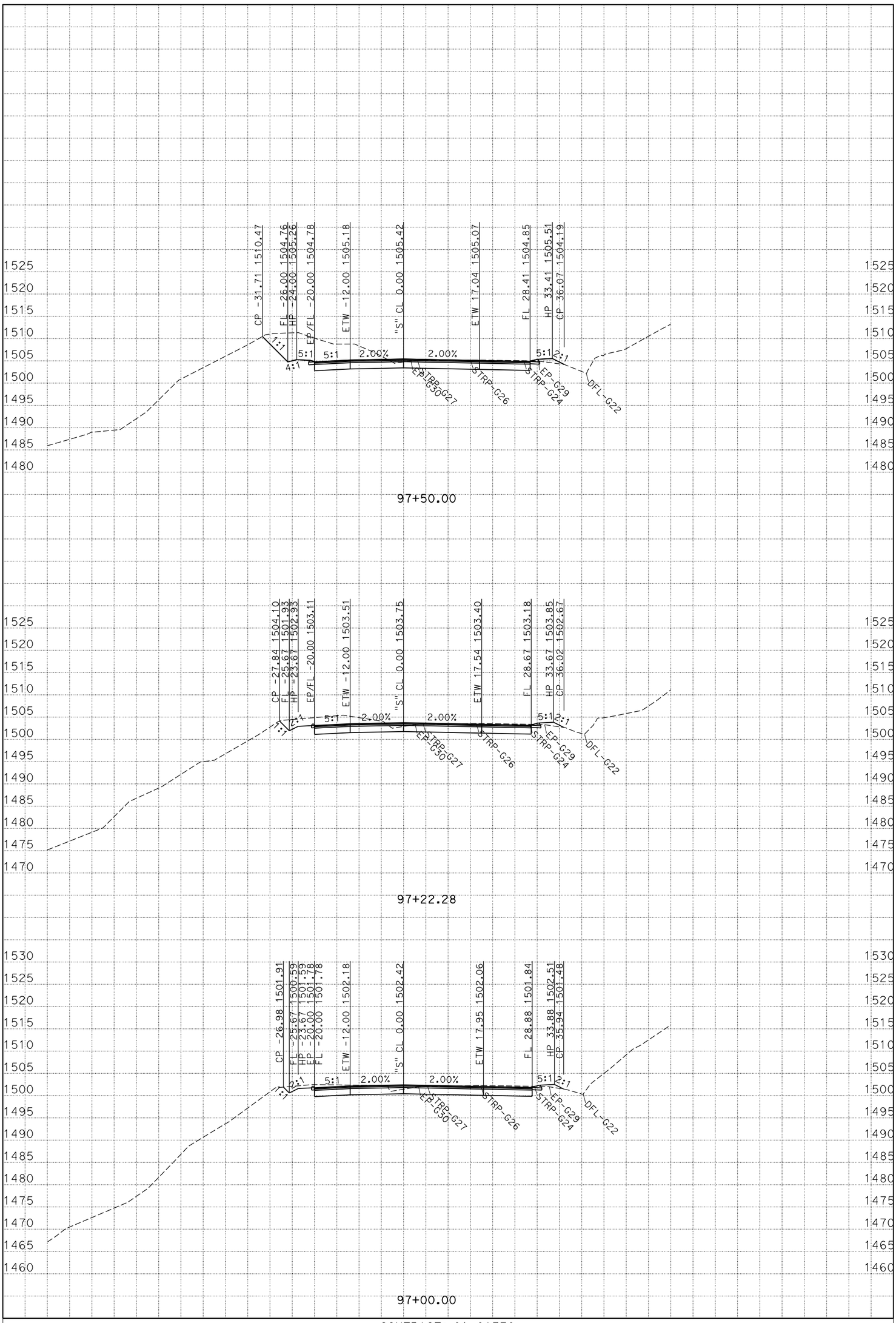

P:\proj1\01\0a370\design\c3d\Corridors
Sabertooth_Curve_Improvement_working - Backup-Copy-12-09-2015_TEMP_X_C3D_DWG.dwg - 9-Dec-15 2:11 PM

PLOTTED DATE: 16-DEC-2015

SCALE: 1"=10' Horiz.
1"=10' Vert.

CREATED BY: s127004

CONTRACT: 01-0A370
DIST/CO/RTE/PM: 01/Hum/299/R23.0/R24.0
PROJECT ID: 0100020290

S

CROSS SECTIONS

FOR EARTHWORK DEVELOPMENT ONLY

All Dimensions are U.S. Survey Feet

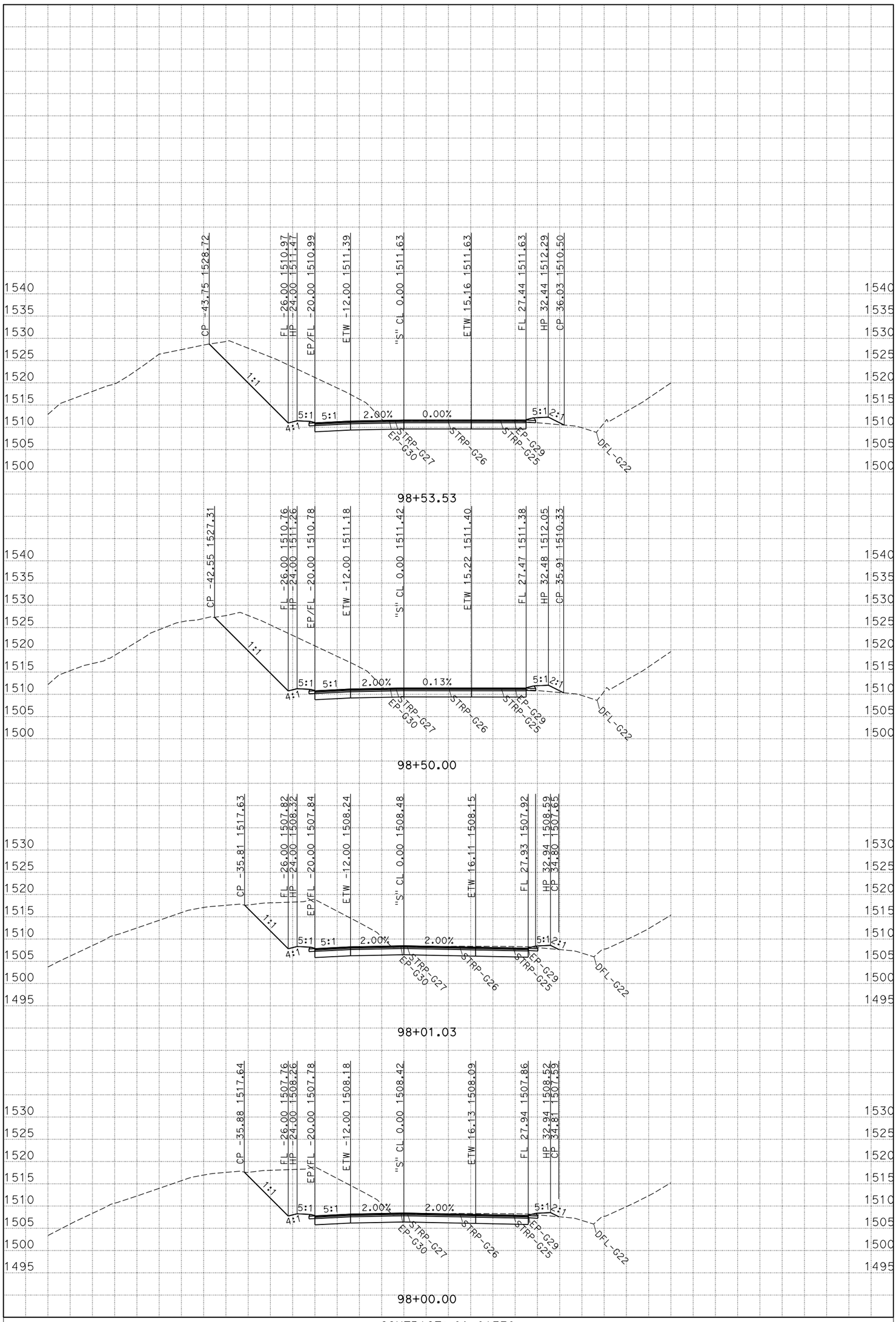

P:\proj1\01\0a370\design\c3d\Corridors
Sabertooth_Curve_Improvement_working - Backup-Copy-12-09-2015_TEMP_X_C3D_DWG.dwg - 9-Dec-15 2:11 PM

PLOTTED DATE: 16-DEC-2015

SCALE: 1"=10' Horiz.
1"=10' Vert.

CREATED BY: s127004

CONTRACT: 01-0A370
DIST/CO/RTE/PM: 01/Hum/299/R23.0/R24.0
PROJECT ID: 0100020290

S
CROSS SECTIONS
12 OF 15

FOR EARTHWORK DEVELOPMENT ONLY

All Dimensions are U.S. Survey Feet

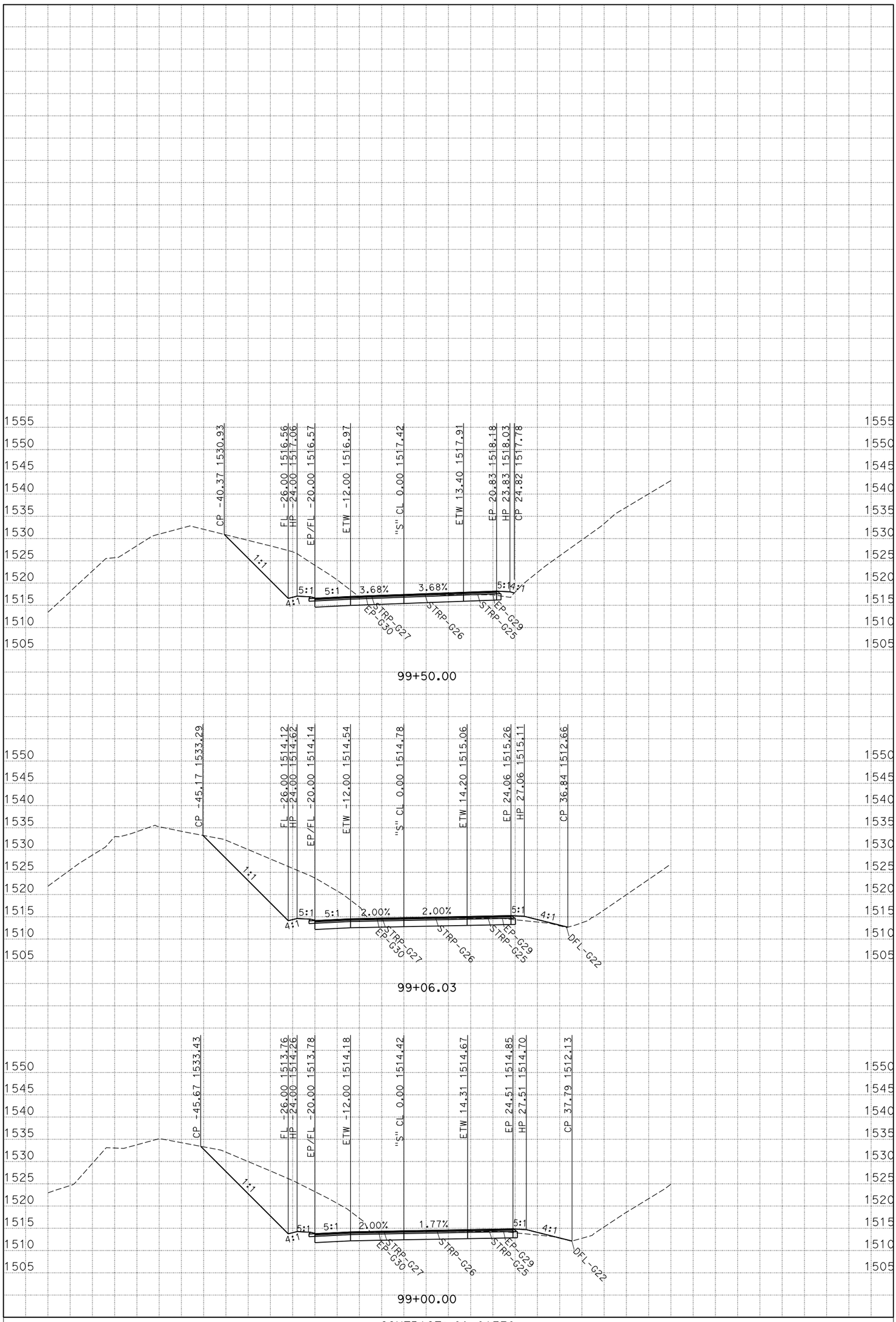

PLOTTED DATE: 16-DEC-2015

SCALE: 1"=10' Horiz.
1"=10' Vert.

CREATED BY: s127004

CONTRACT: 01-0A370
DIST/CO/RTE/PM: 01/Hum/299/R23.0/R24.0
PROJECT ID: 0100020290

S
CROSS SECTIONS
13 OF 15

P:\proj1\01\0a370\design\c3d\Corridors
Sabertooth_Curve_Improvement_working - Backup-Copy-12-09-2015_TEMP_X_C3D_DWG.dwg - 9-Dec-15 2:11 PM

FOR EARTHWORK DEVELOPMENT ONLY

All Dimensions are U.S. Survey Feet

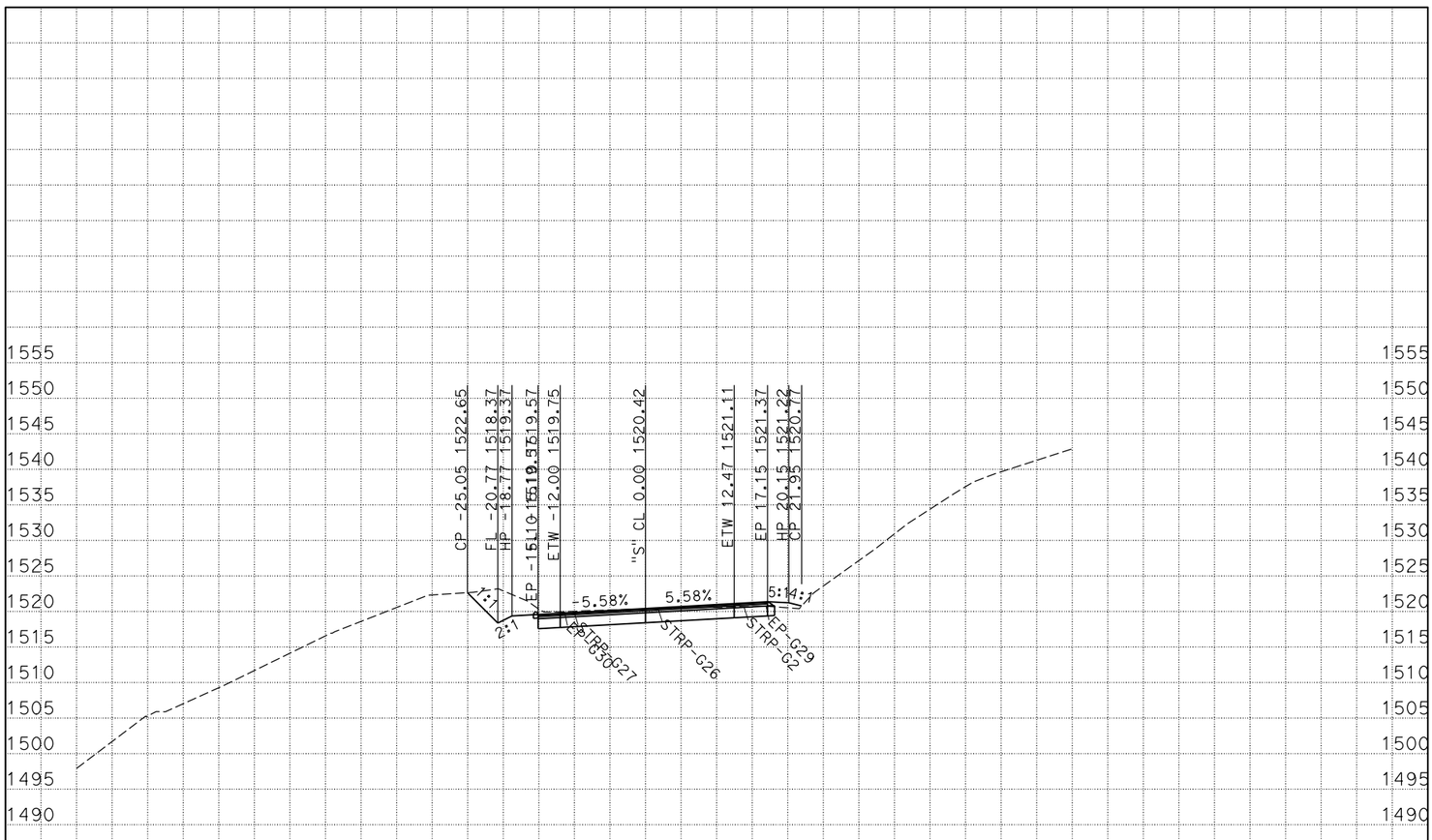

100+00.00

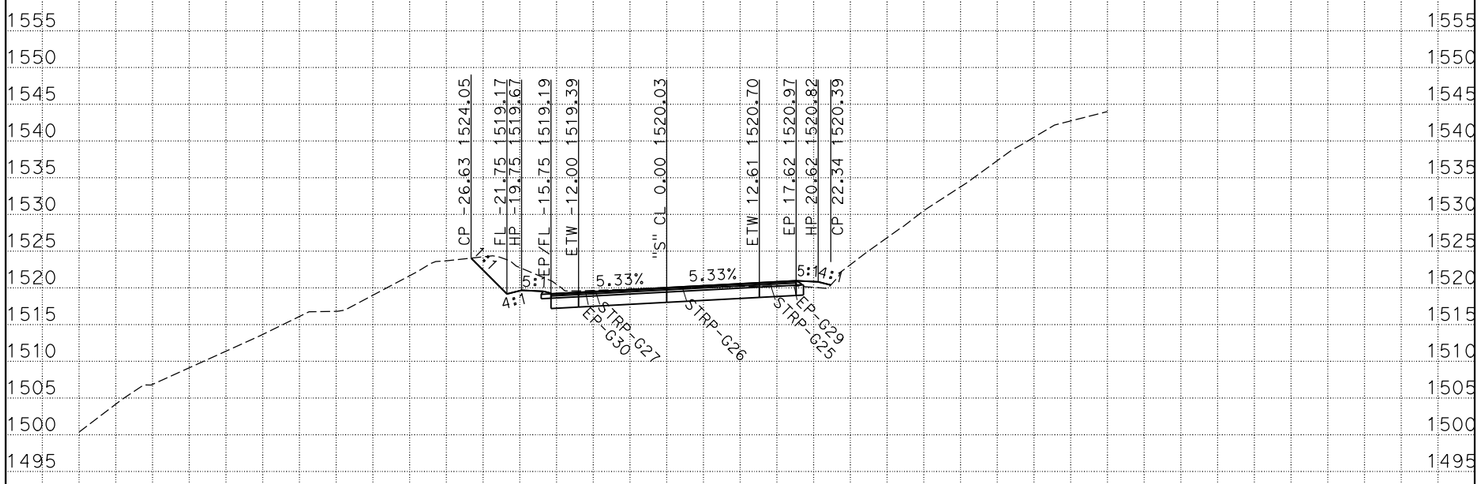

99+93.53

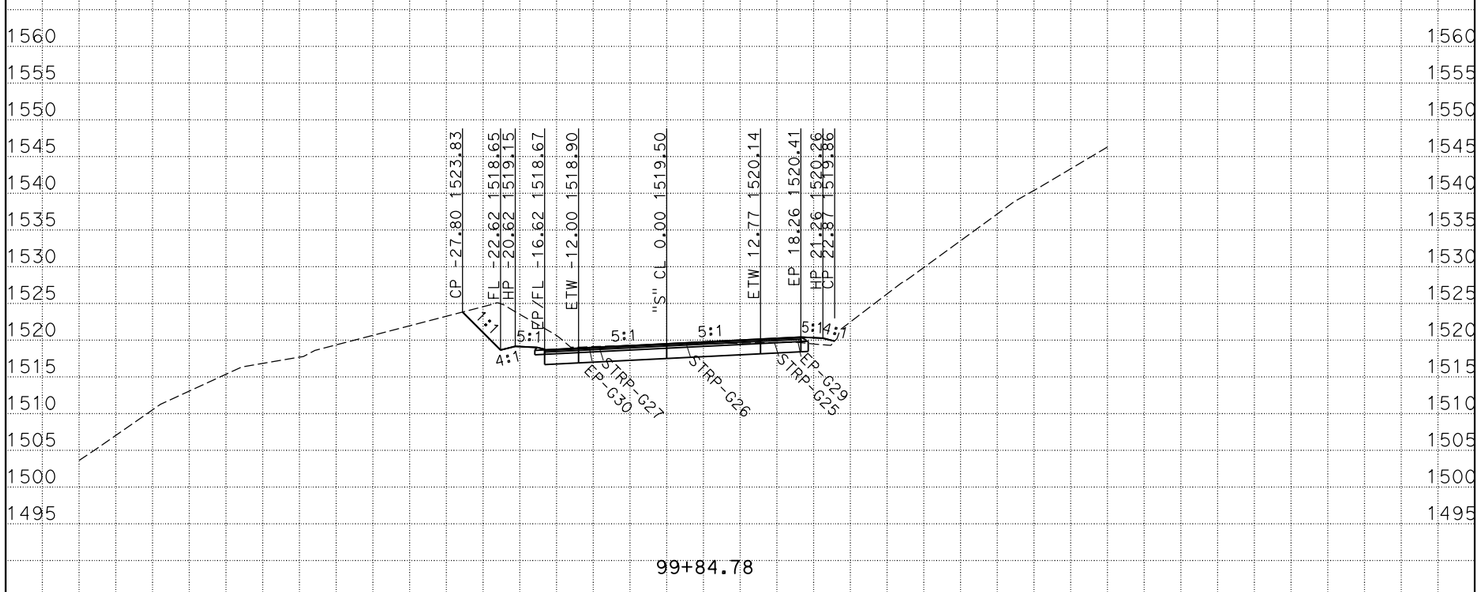

99+84.78

PLOTTED DATE: 16-DEC-2015

SCALE: 1"=10' Horiz.
1"=10' Vert.

CREATED BY: s127004

CONTRACT: 01-0A370
DIST/CO/RTE/PM: 01/Hum/299/R23.0/R24.0
PROJECT ID: 0100020290

S
CROSS SECTIONS
14 OF 15

P:\proj1\01\0a370\design\c3d\Corridors
Sabertooth_Curve_Improvement_working - Backup-Copy-12-09-2015_TEMP_X_C3D_DWG.dwg - 9-Dec-15 2:11 PM

FOR EARTHWORK DEVELOPMENT ONLY

All Dimensions are U.S. Survey Feet

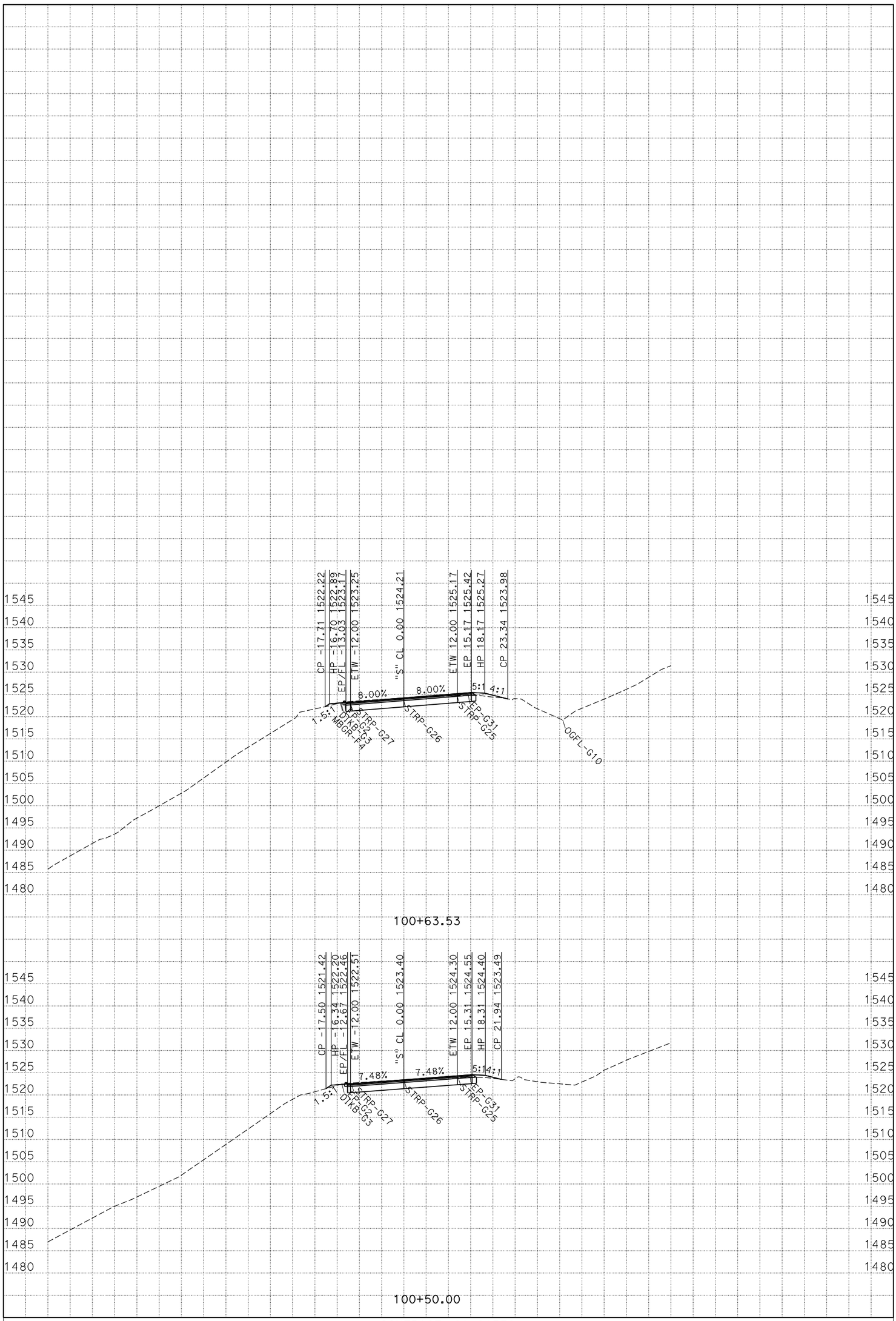

PLOTTED DATE: 16-DEC-2015

SCALE: 1"=10' Horiz.
1"=10' Vert.

CREATED BY: s127004

CONTRACT: 01-0A370
DIST/CO/RTE/PM: 01/Hum/299/R23.0/R24.0
PROJECT ID: 0100020290

S
CROSS SECTIONS
15 OF 15

P:\proj1\01\0a370\design\c3d\Corridors
Sabertooth_Curve_Improvement_working - Backup-Copy-12-09-2015_TEMP_X_C3D_DWG.dwg - 9-Dec-15 2:11 PM