FOR EARTHWORK DEVELOPMENT ONLY

All Dimensions are U.S. Survey Feet

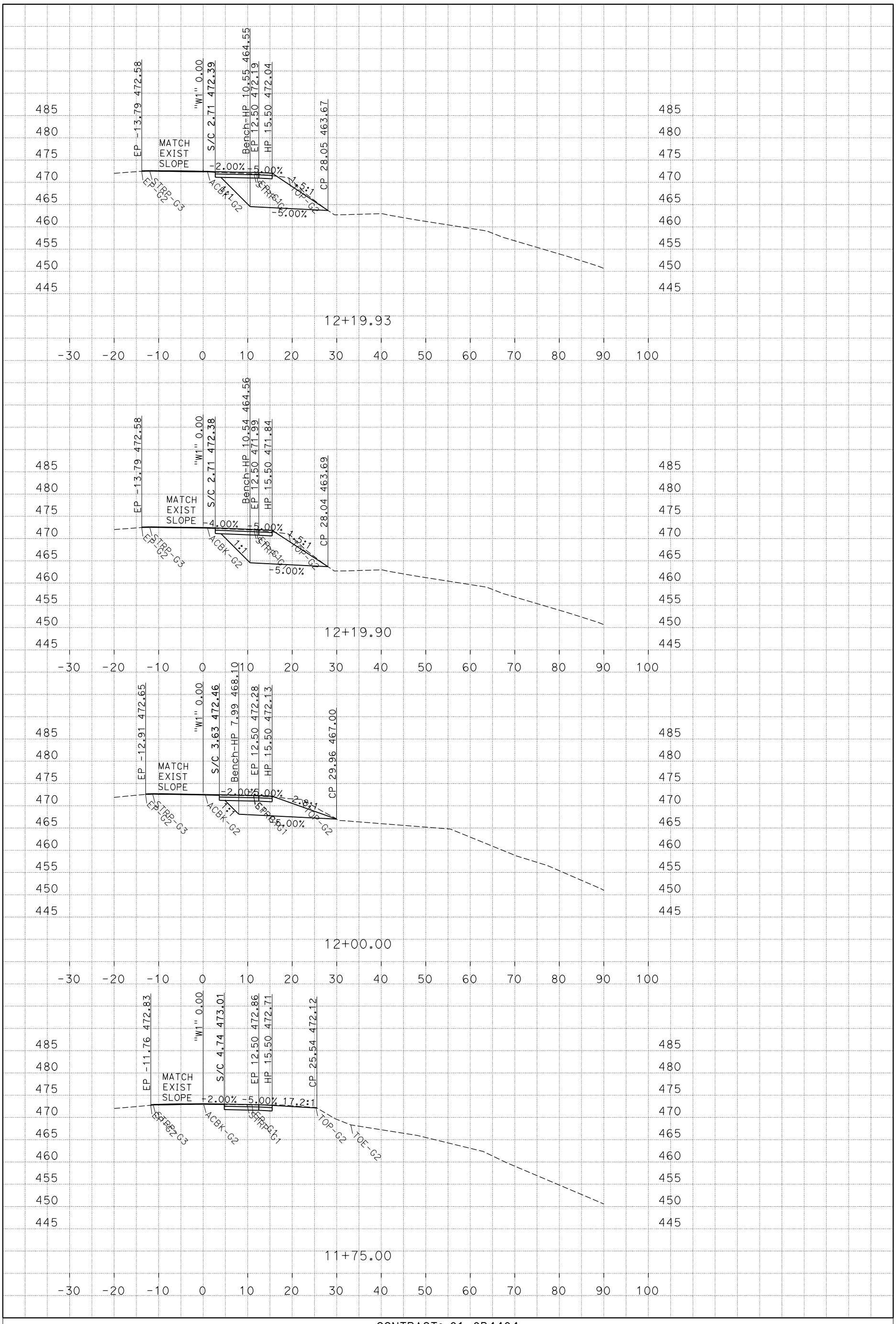

PLOTTED DATE: 26-MAY-2016

SCALE: 1"=10' Horiz.
1"=10' Vert.

CREATED BY: s127004

CONTRACT: 01-0B4404

DIST/CO/RTE/PM: 01/HUM/169/26.4

PROJECT ID: 0112000128

"W1" LINE CROSS SECTIONS

P:\proj1\01\0b440\design\C3D\Corridors\Loc_1
Loc-1_Corridor-working-5-18-2016_TEMP_X_C3D_DWG.dwg - 18-May-16 1:30 PM

FOR EARTHWORK DEVELOPMENT ONLY

All Dimensions are U.S. Survey Feet

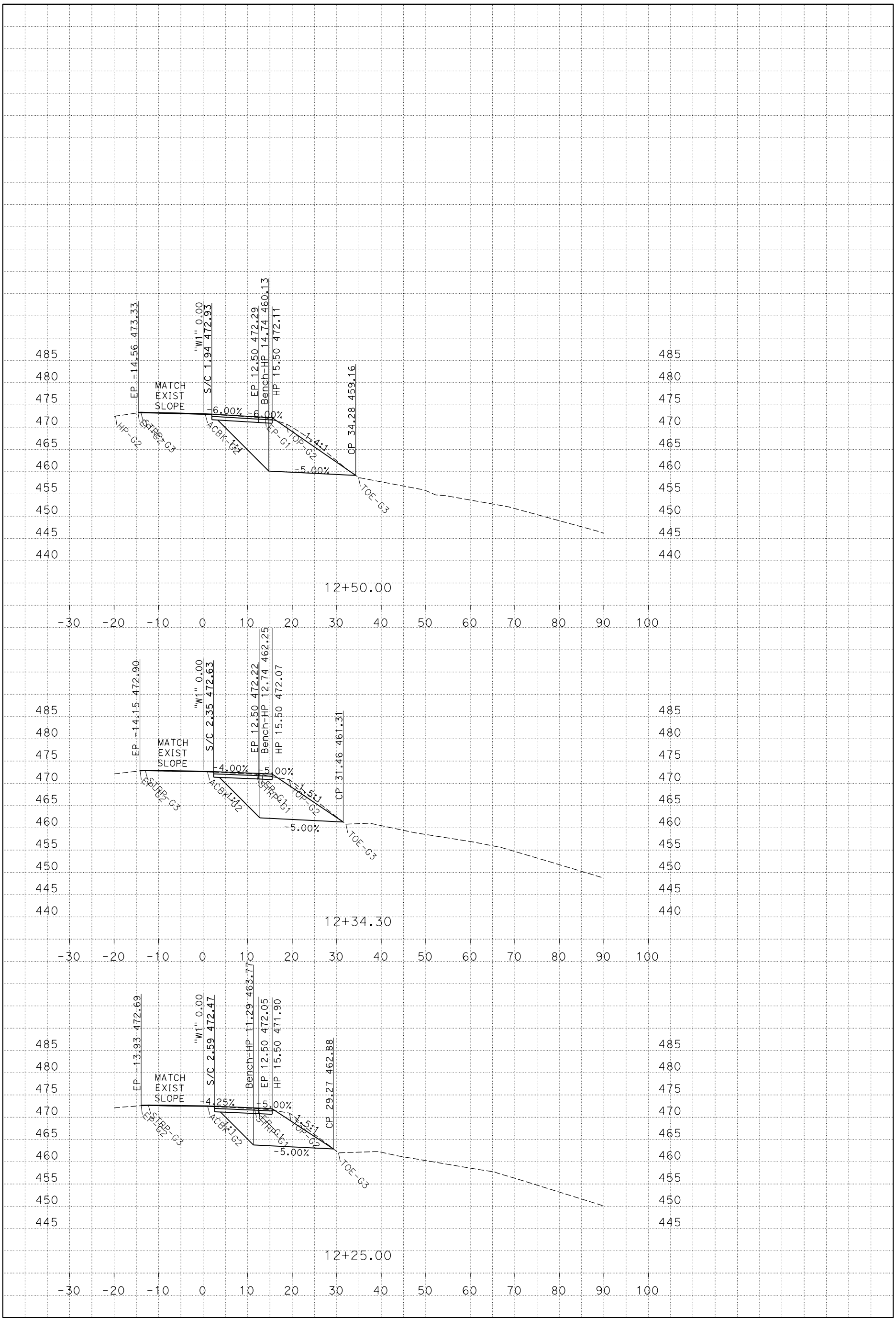

PLOTTED DATE: 26-MAY-2016

SCALE: 1"=10' Horiz.
1"=10' Vert.

CREATED BY: s127004

CONTRACT: 01-0B4404
DIST/CO/RTE/PM: 01/HUM/169/26.4
PROJECT ID: 0112000128

"W1" LINE CROSS SECTIONS

P:\proj1\01\0b440\design\C3D\Corridors\Loc_1
Loc-1_Corridor-working-5-18-2016_TEMP_X_C3D_DWG.dwg - 18-May-16 1:30 PM

FOR EARTHWORK DEVELOPMENT ONLY

All Dimensions are U.S. Survey Feet

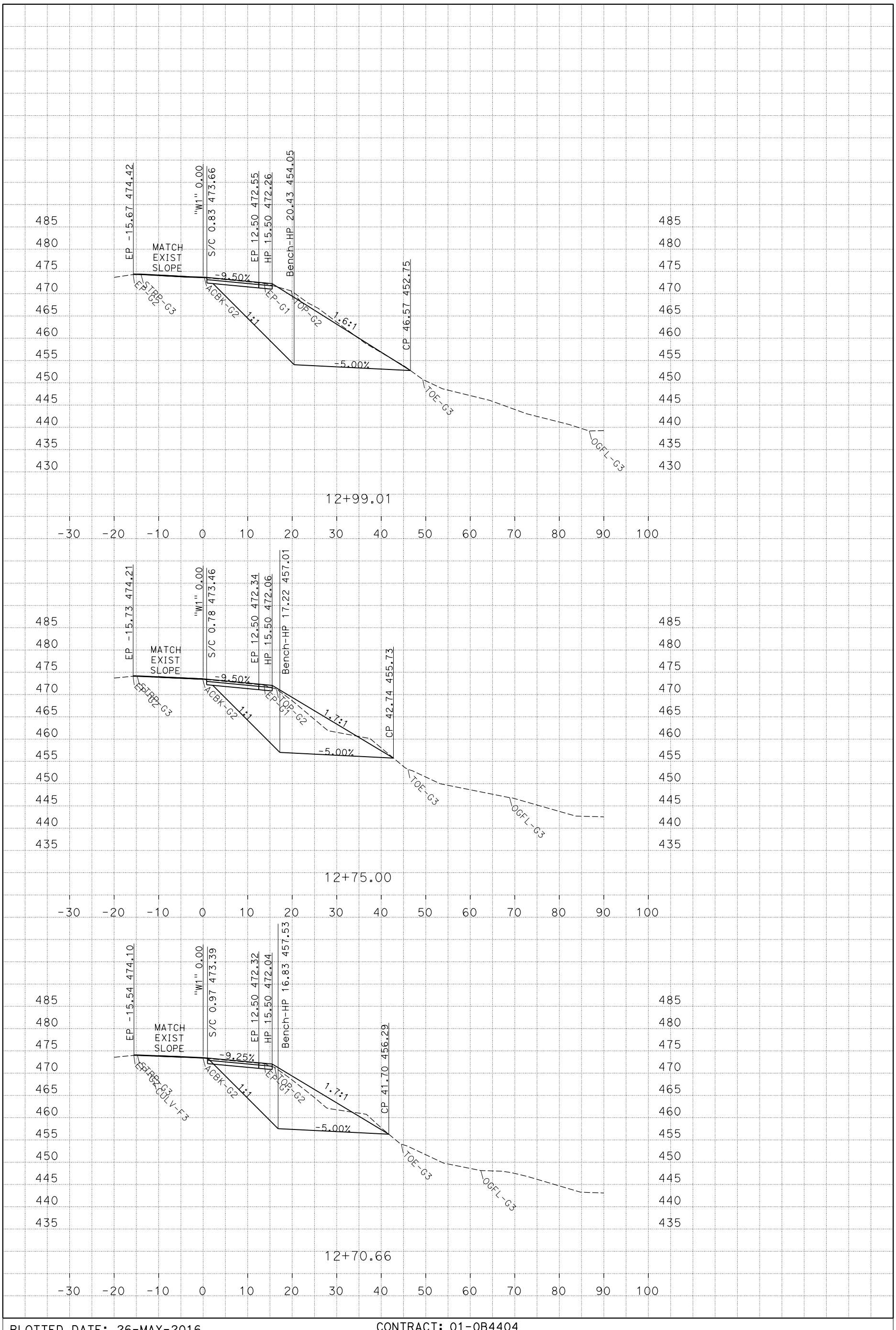

PLOTTED DATE: 26-MAY-2016

SCALE: 1"=10' Horiz.
1"=10' Vert.

CREATED BY: s127004

CONTRACT: 01-0B4404
DIST/CO/RTE/PM: 01/HUM/169/26.4
PROJECT ID: 0112000128

"W1" LINE CROSS SECTIONS

P:\proj1\01\0b440\design\C3D\Corridors\Loc_1
Loc-1_Corridor-working-5-18-2016_TEMP_X_C3D_DWG.dwg - 18-May-16 1:30 PM

FOR EARTHWORK DEVELOPMENT ONLY

All Dimensions are U.S. Survey Feet

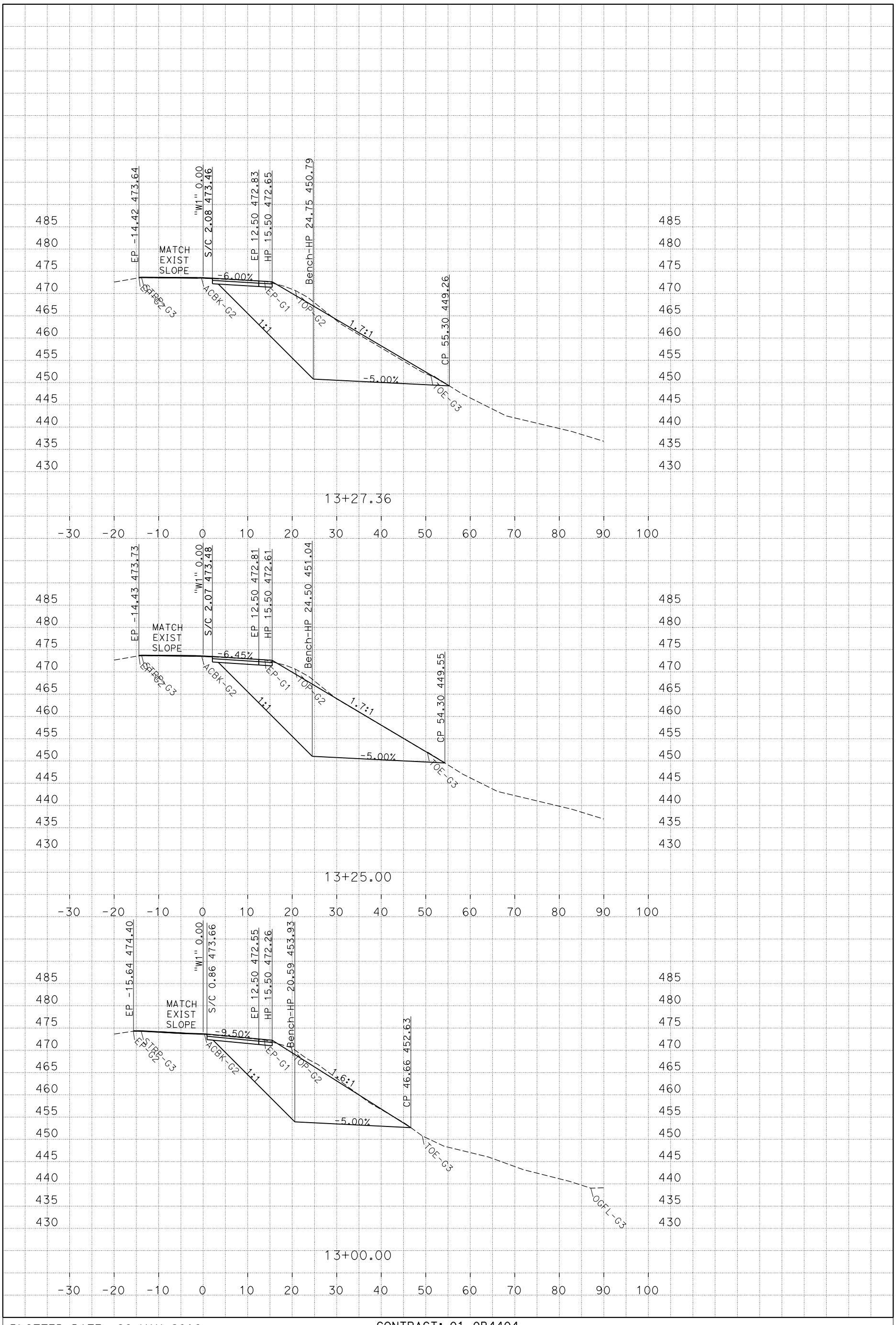

PLOTTED DATE: 26-MAY-2016

SCALE: 1"=10' Horiz.
1"=10' Vert.

CREATED BY: s127004

CONTRACT: 01-0B4404
DIST/CO/RTE/PM: 01/HUM/169/26.4
PROJECT ID: 0112000128

"W1" LINE CROSS SECTIONS

P:\proj1\01\0b440\design\C3D\Corridors\Loc_1
Loc-1_Corridor-working-5-18-2016_TEMP_X_C3D_DWG.dwg - 18-May-16 1:30 PM

FOR EARTHWORK DEVELOPMENT ONLY

All Dimensions are U.S. Survey Feet

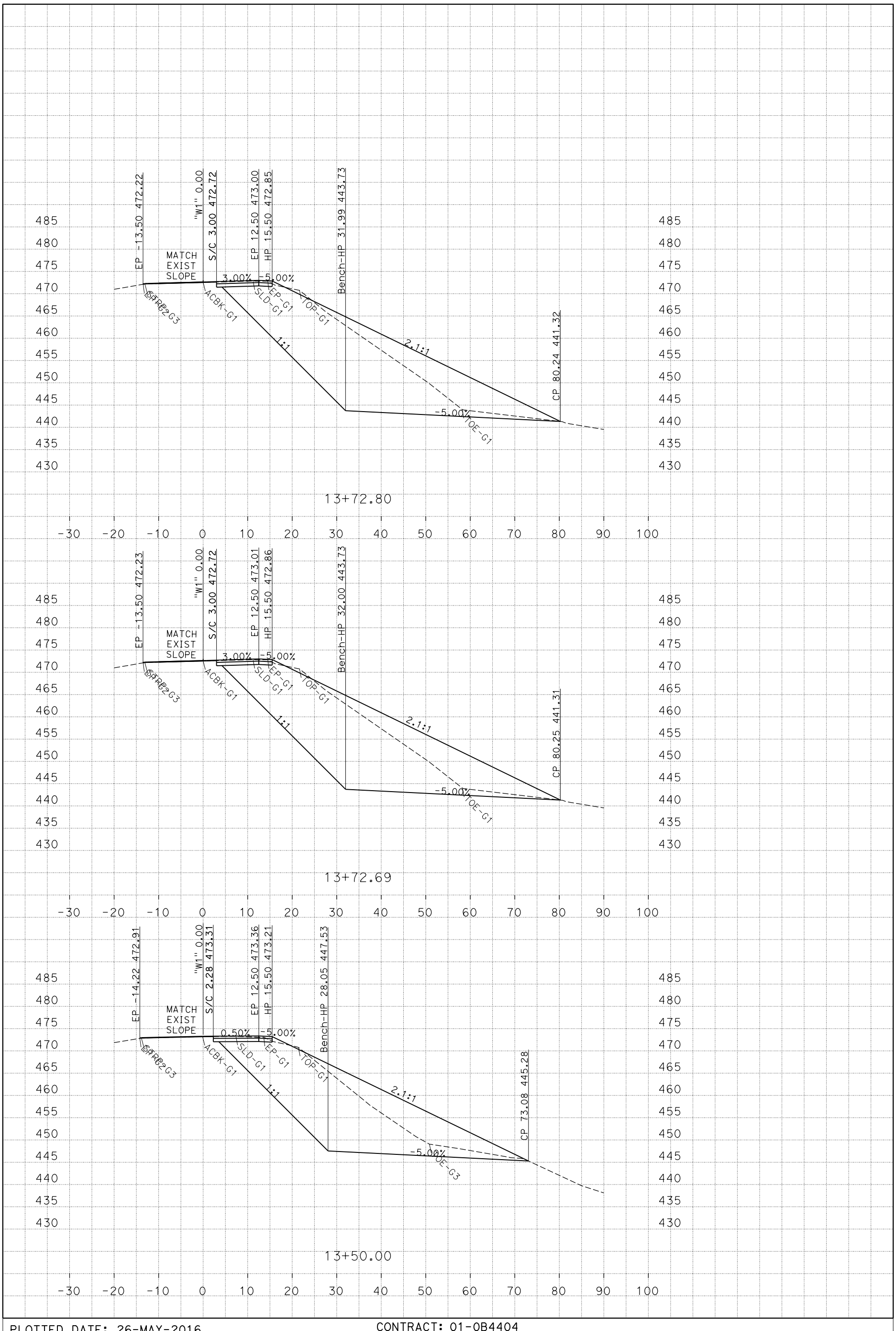

PLOTTED DATE: 26-MAY-2016

SCALE: 1"=10' Horiz.
1"=10' Vert.

CREATED BY: s127004

CONTRACT: 01-0B4404
DIST/CO/RTE/PM: 01/HUM/169/26.4
PROJECT ID: 0112000128

"W1" LINE CROSS SECTIONS

5 OF 21

P:\proj1\01\0b440\design\C3D\Corridors\Loc_1
Loc-1_Corridor-working-5-18-2016_TEMP_X_C3D_DWG.dwg - 18-May-16 1:30 PM

FOR EARTHWORK DEVELOPMENT ONLY

All Dimensions are U.S. Survey Feet

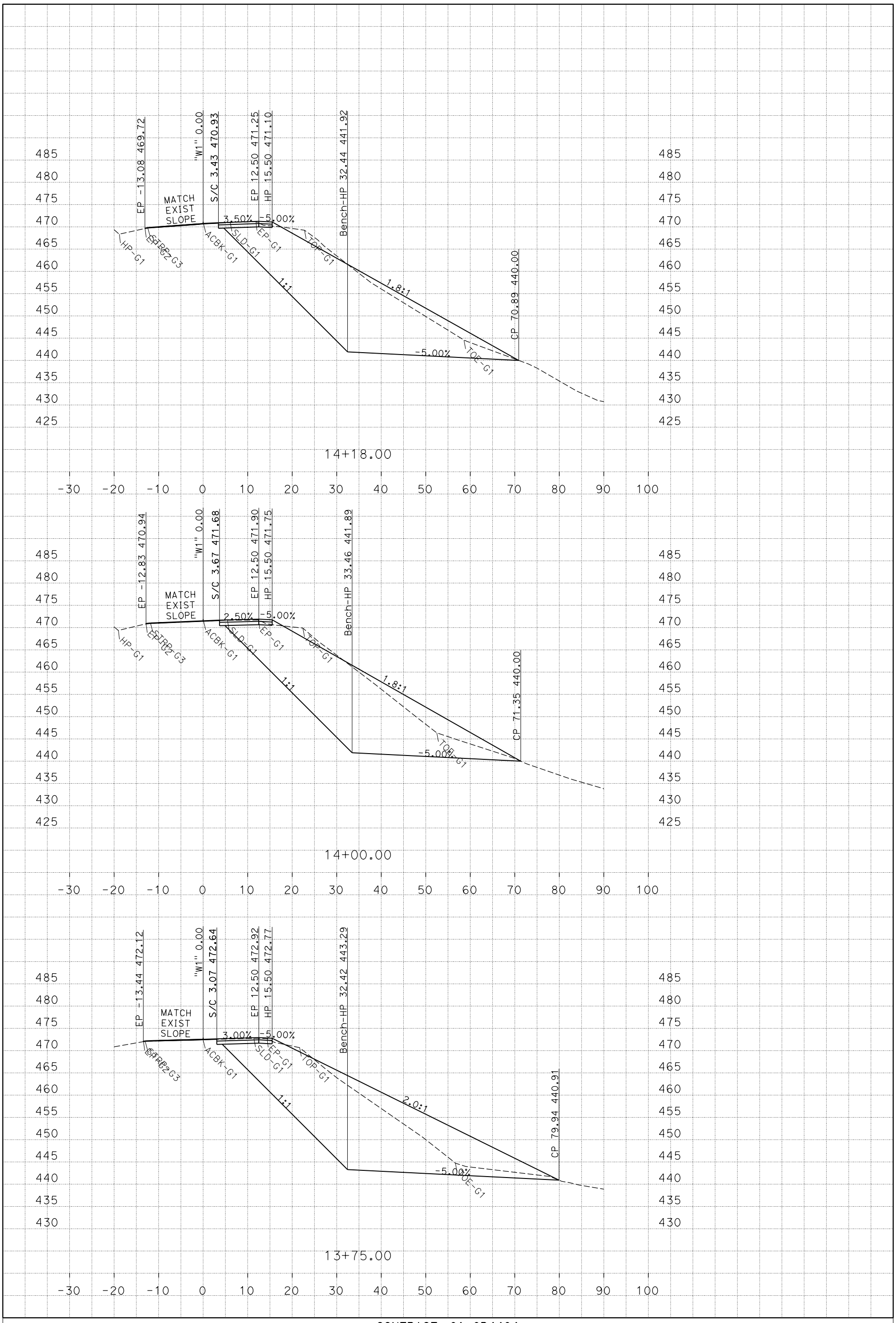

PLOTTED DATE: 26-MAY-2016

SCALE: 1"=10' Horiz.
1"=10' Vert.

CREATED BY: s127004

CONTRACT: 01-0B4404
DIST/CO/RTE/PM: 01/HUM/169/26.4
PROJECT ID: 0112000128

"W1" LINE CROSS SECTIONS

P:\proj1\01\0b440\design\C3D\Corridors\Loc_1
Loc-1_Corridor-working-5-18-2016_TEMP_X_C3D_DWG.dwg - 18-May-16 1:30 PM

FOR EARTHWORK DEVELOPMENT ONLY

All Dimensions are U.S. Survey Feet

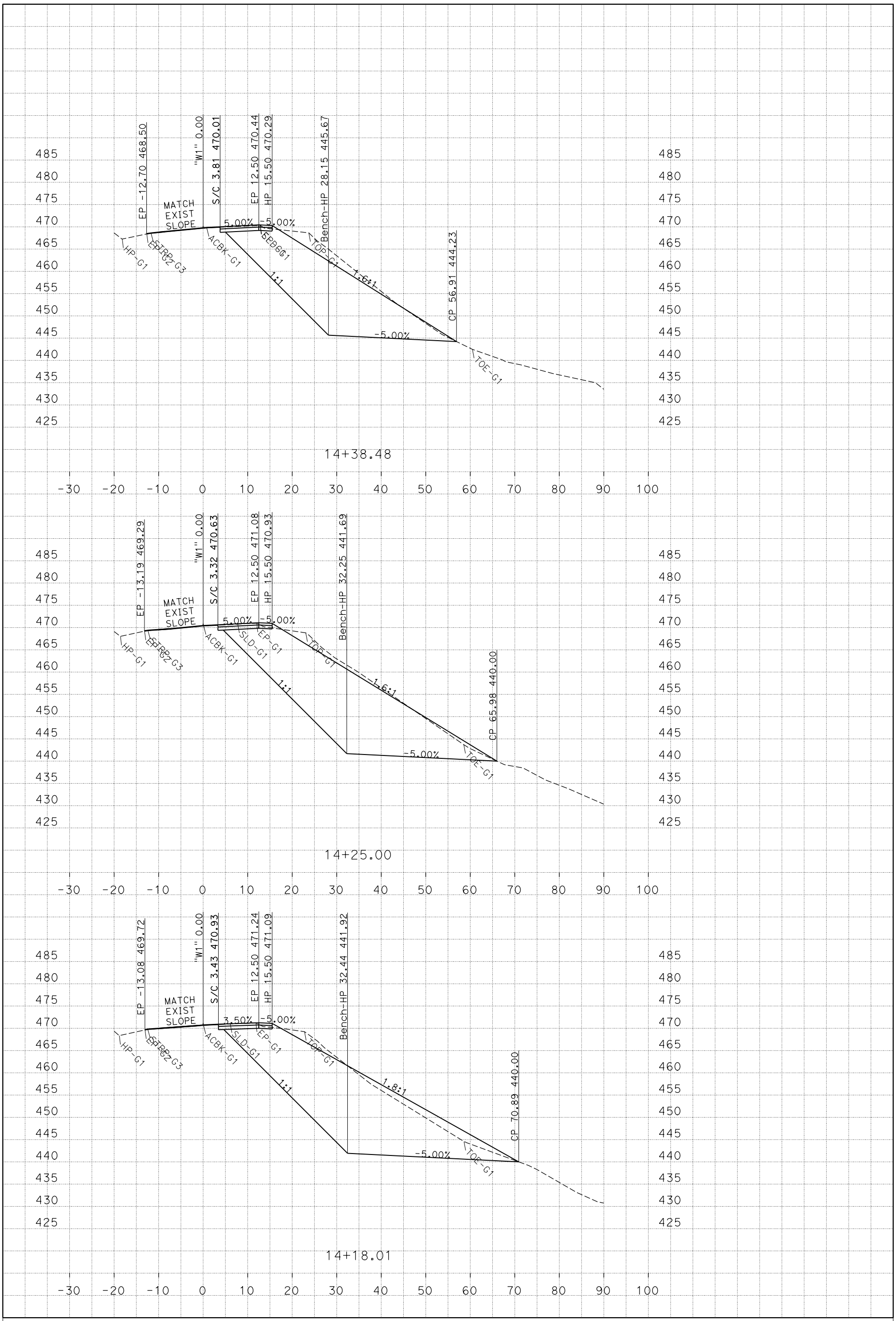

PLOTTED DATE: 26-MAY-2016

SCALE: 1"=10' Horiz.
1"=10' Vert.

CREATED BY: s127004

CONTRACT: 01-0B4404

DIST/CO/RTE/PM: 01/HUM/169/26.4

PROJECT ID: 0112000128

"W1" LINE CROSS SECTIONS

P:\proj1\01\0b440\design\C3D\Corridors\Loc_1
Loc-1_Corridor-working-5-18-2016_TEMP_X_C3D_DWG.dwg - 18-May-16 1:30 PM

FOR EARTHWORK DEVELOPMENT ONLY

All Dimensions are U.S. Survey Feet

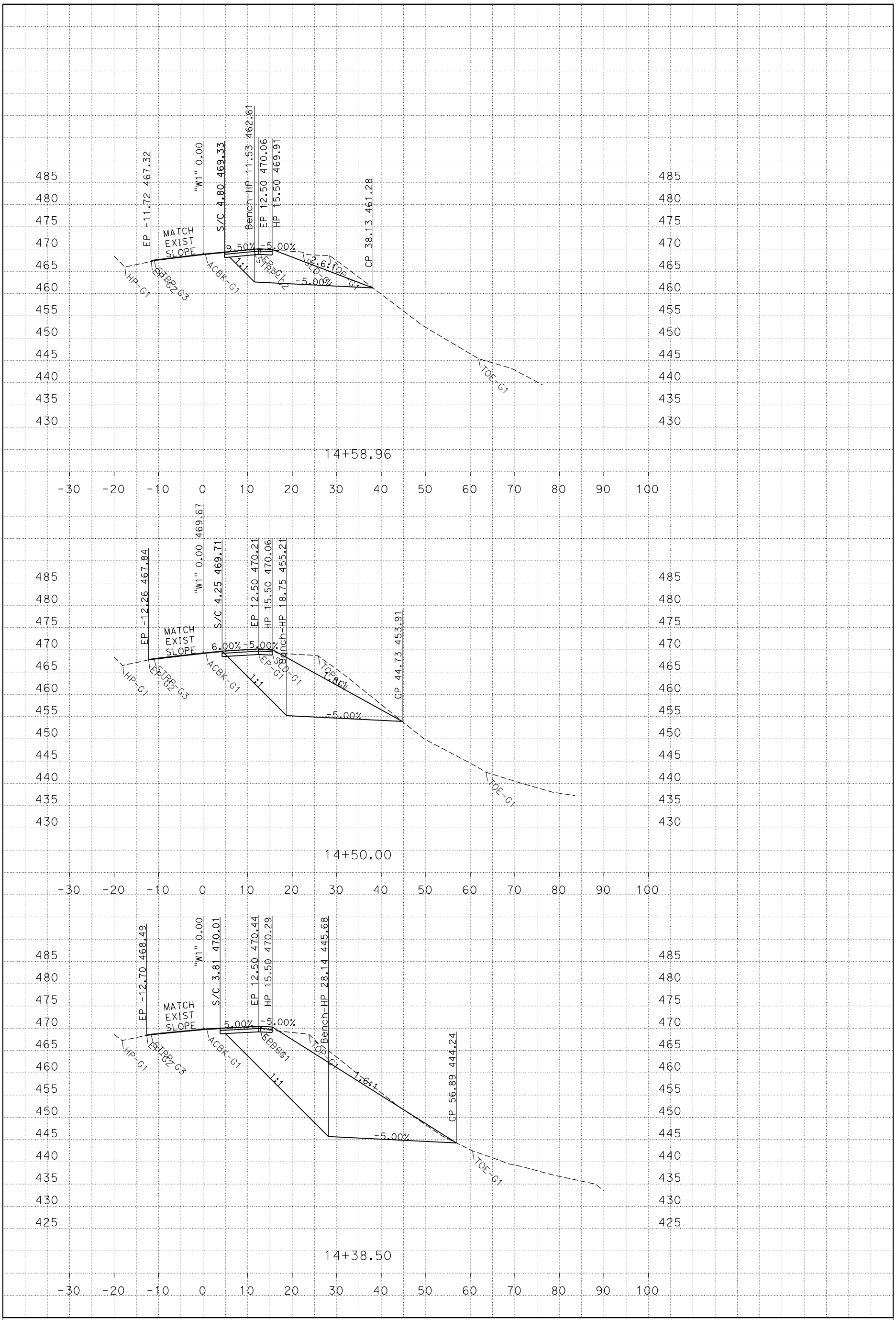

PLOTTED DATE: 26-MAY-2016

SCALE: 1"=10' Horiz.
1"=10' Vert.

CREATED BY: s127004

CONTRACT: 01-0B4404
DIST/CO/RTE/PM: 01/HUM/169/26.4
PROJECT ID: 0112000128

"W1" LINE CROSS SECTIONS

P:\proj1\01\0b440\design\C3D\Corridors\Loc_1
Loc-1_Corridor-working-5-18-2016_TEMP_X_C3D_DWG.dwg - 18-May-16 1:30 PM

FOR EARTHWORK DEVELOPMENT ONLY

All Dimensions are U.S. Survey Feet

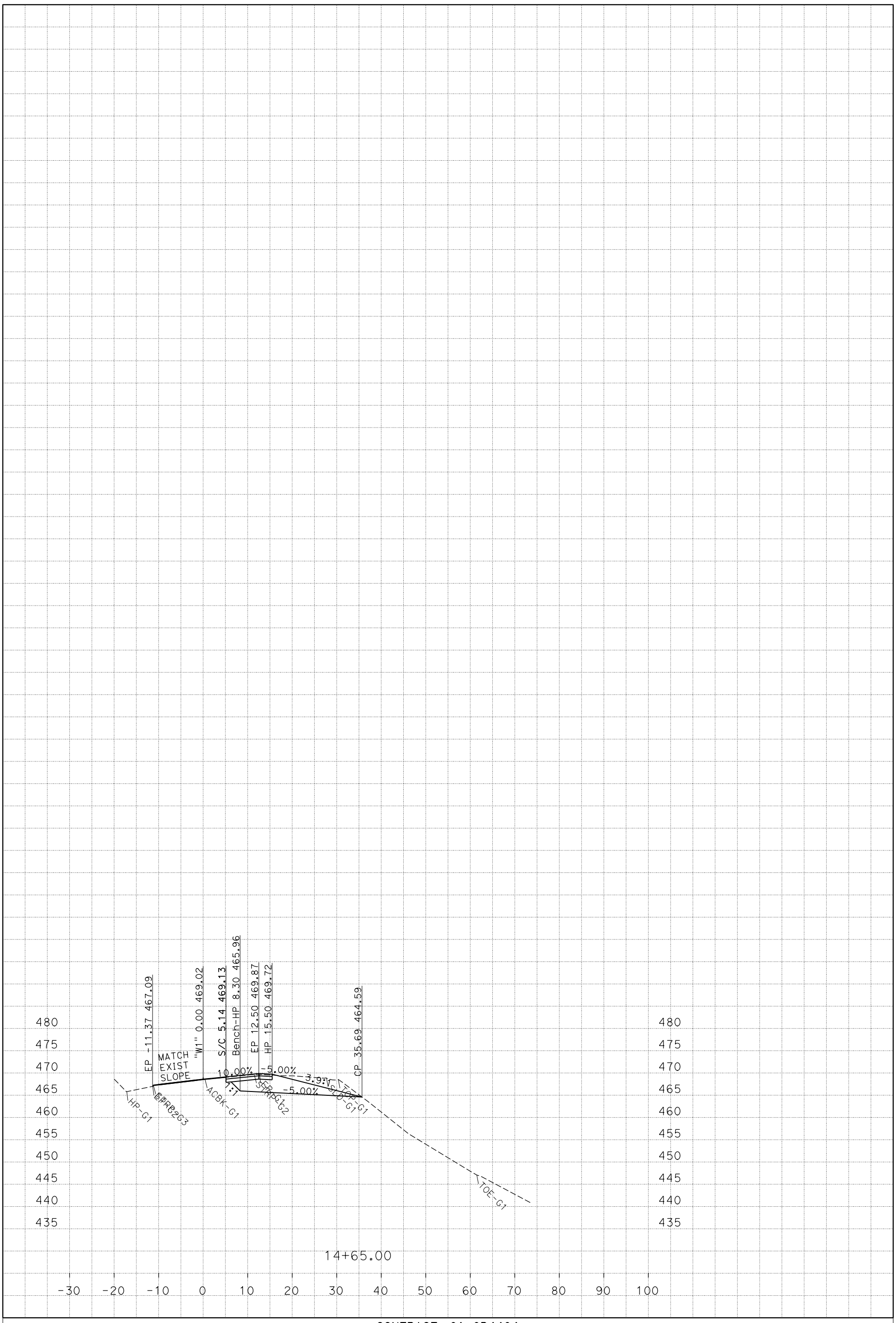

PLOTTED DATE: 26-MAY-2016

SCALE: 1"=10' Horiz.
1"=10' Vert.

CREATED BY: s127004

CONTRACT: 01-0B4404
DIST/CO/RTE/PM: 01/HUM/169/26.4
PROJECT ID: 0112000128

"W1" LINE
CROSS SECTIONS

P:\proj1\01\0b440\design\C3D\Corridors\Loc_1
Loc-1_Corridor-working-5-18-2016_TEMP_X_C3D_DWG.dwg - 18-May-16 1:30 PM

FOR EARTHWORK DEVELOPMENT ONLY

All Dimensions are U.S. Survey Feet

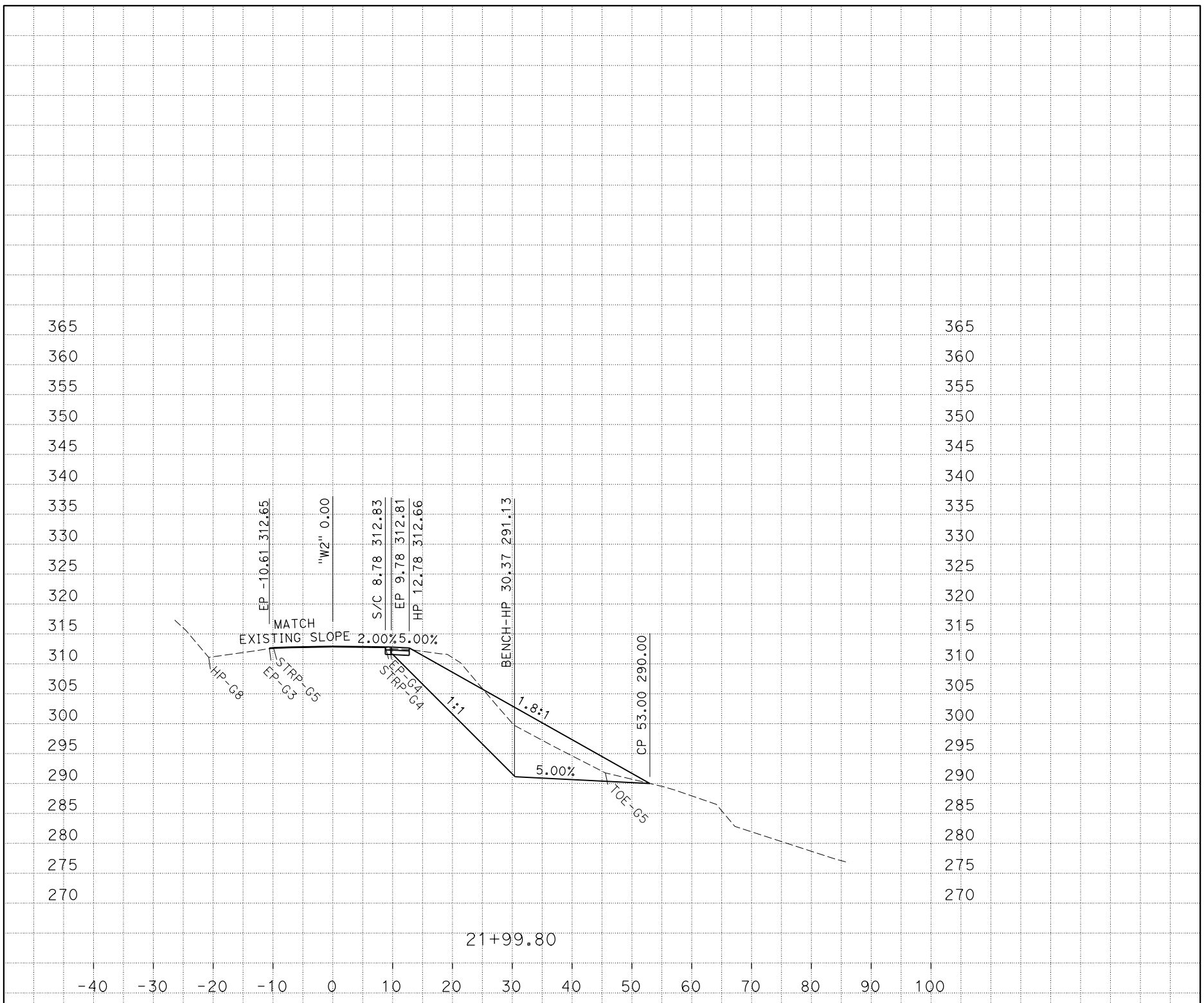

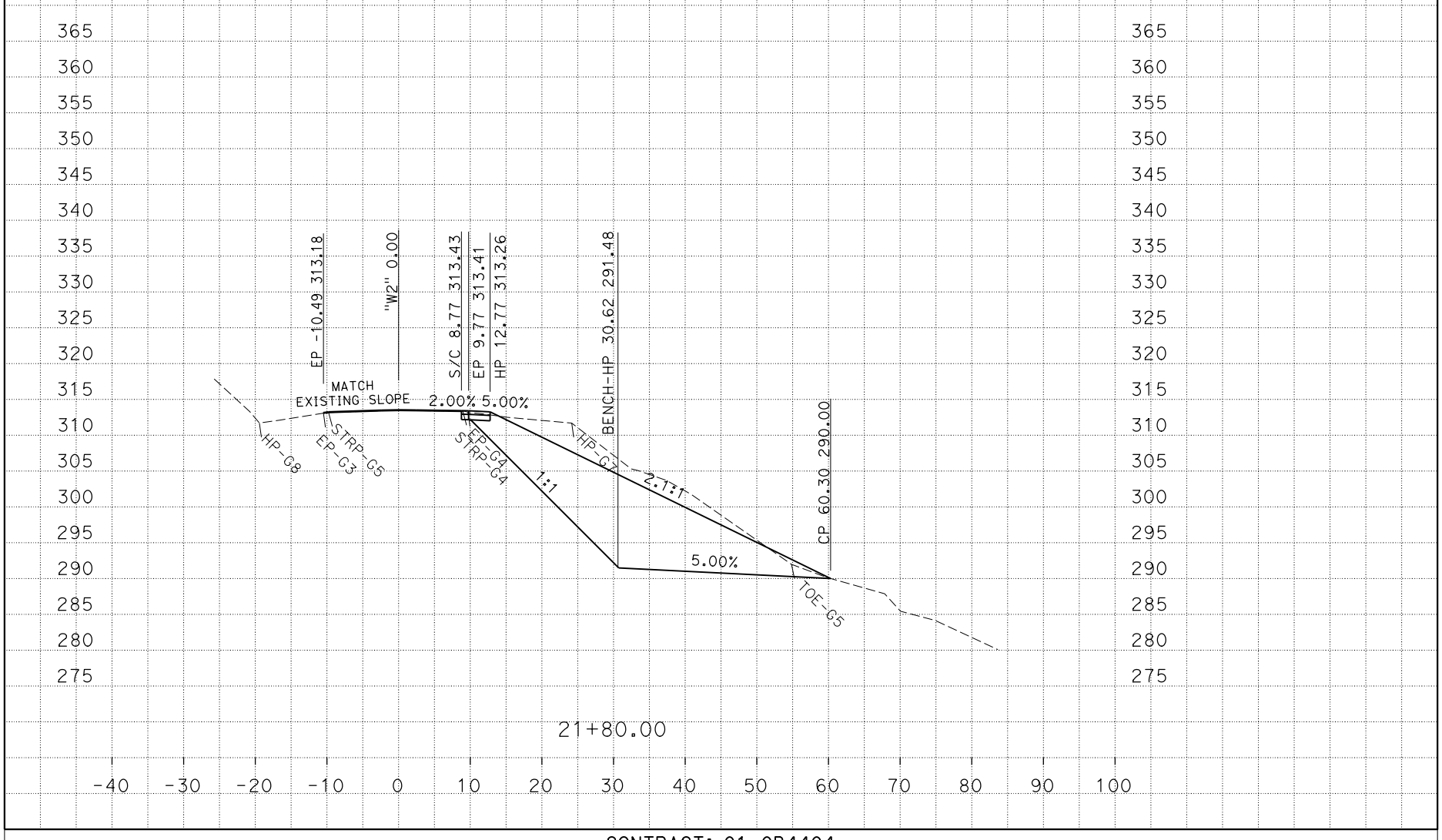

PLOTTED DATE: 26-MAY-2016

SCALE: 1"=10' Horiz.
1"=10' Vert.

CREATED BY: s127004

CONTRACT: 01-0B4404

DIST/CO/RTE/PM: 01/HUM/169/29.08

PROJECT ID: 0112000128

"W2" LINE CROSS SECTIONS

P:\proj1\01\0b440\design\C3D\Corridors\Loc_2
Loc 2_TEMP_X_C3D_DWG.dwg - 9-May-16 10:00 AM

FOR EARTHWORK DEVELOPMENT ONLY

All Dimensions are U.S. Survey Feet

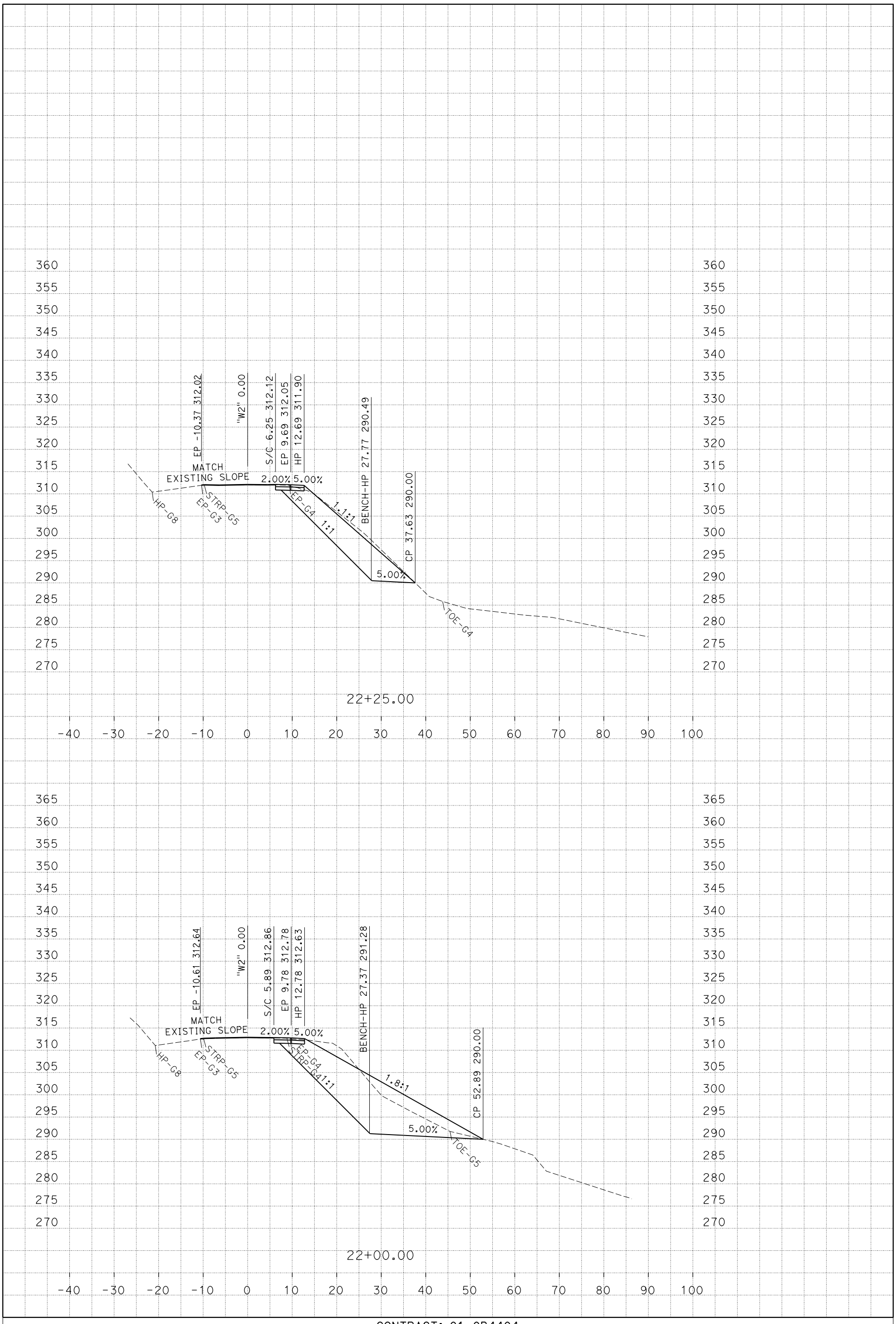

PLOTTED DATE: 26-MAY-2016

SCALE: 1"=10' Horiz.
1"=10' Vert.

CREATED BY: s127004

CONTRACT: 01-0B4404

DIST/CO/RTE/PM: 01/HUM/169/29.08

PROJECT ID: 0112000128

"W2" LINE CROSS SECTIONS

P:\proj1\01\0b440\design\C3D\Corridors\Loc_2
Loc 2_TEMP_X_C3D_DWG.dwg - 9-May-16 10:00 AM

FOR EARTHWORK DEVELOPMENT ONLY

All Dimensions are U.S. Survey Feet

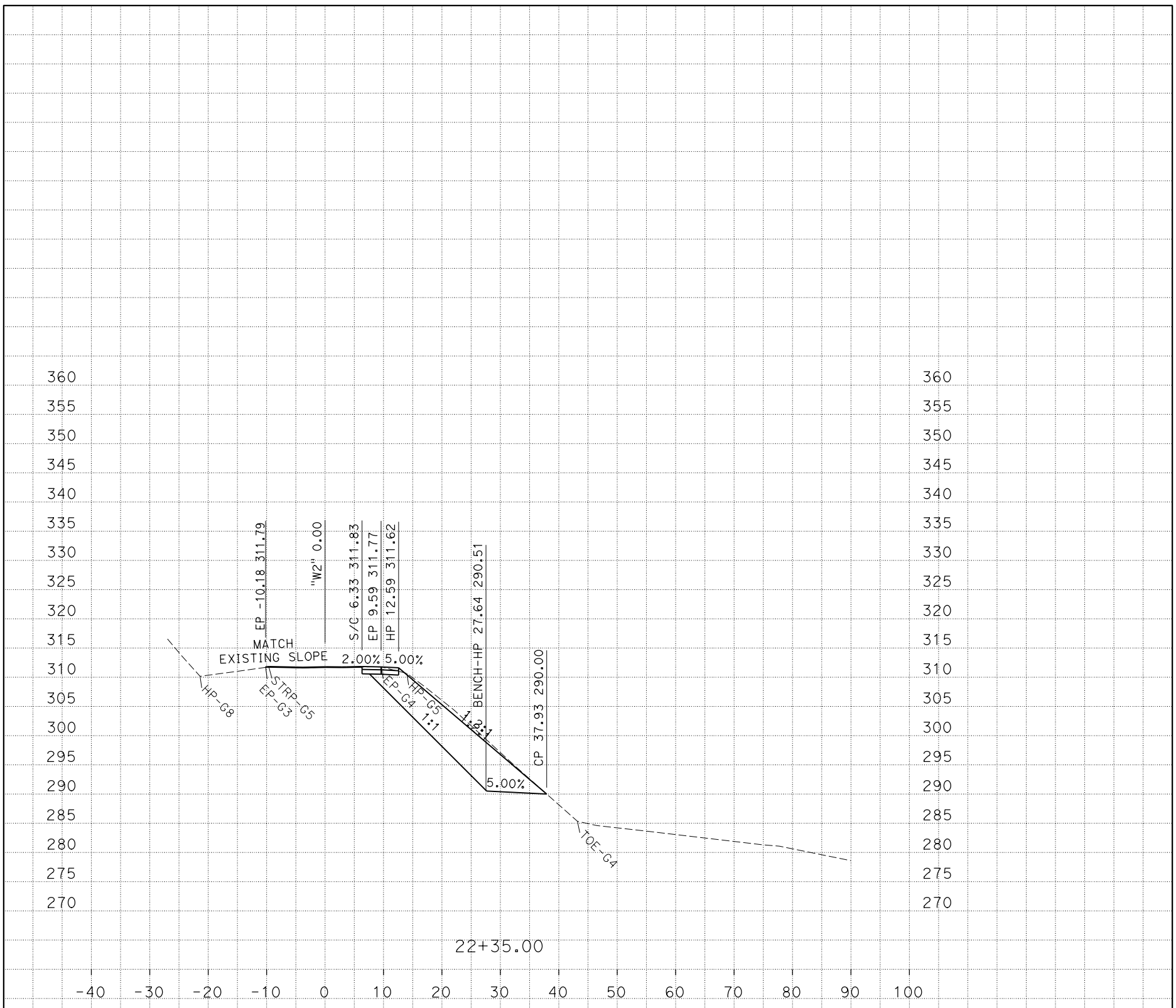

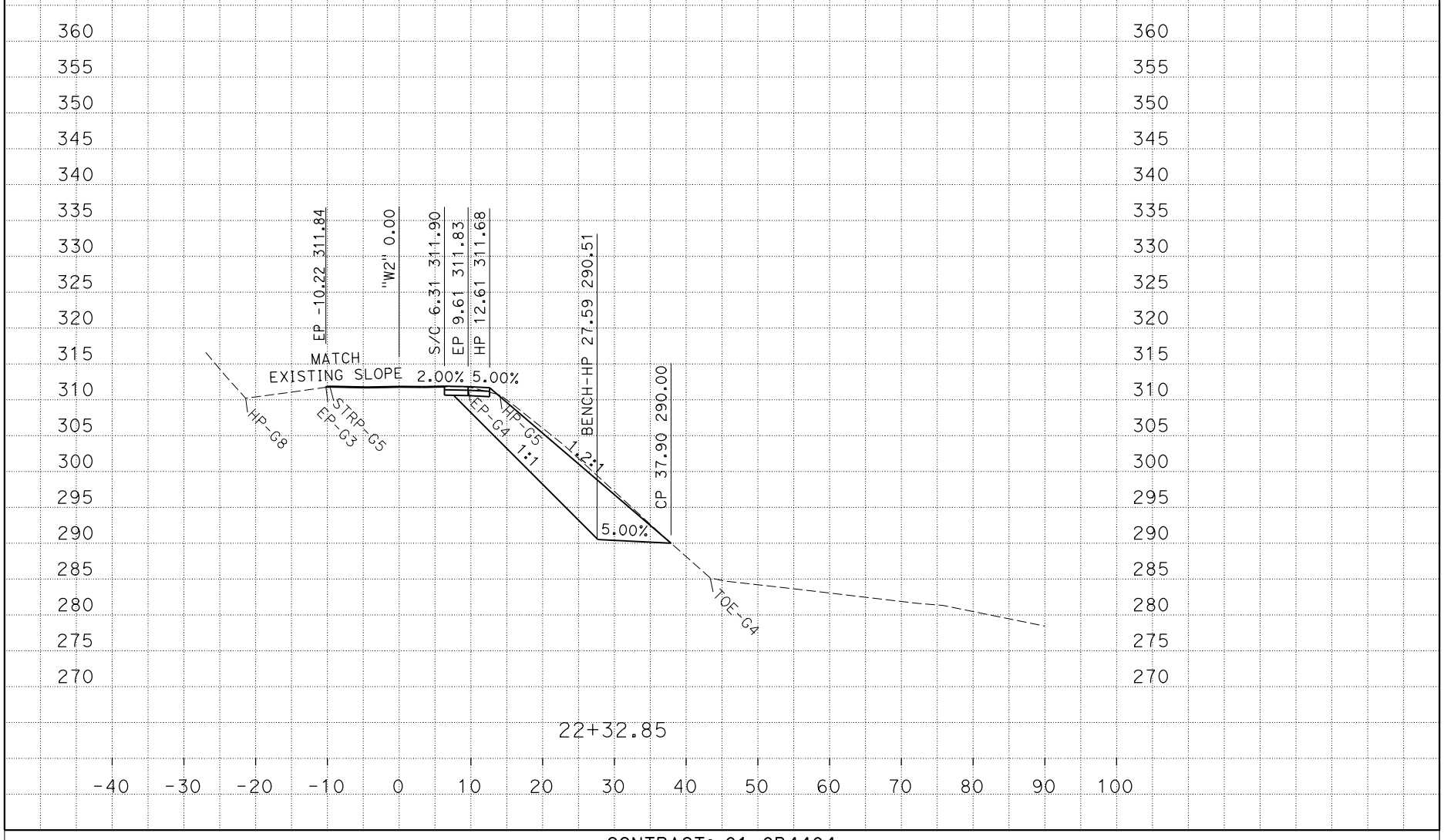

PLOTTED DATE: 26-MAY-2016

SCALE: 1"=10' Horiz.
1"=10' Vert.

CREATED BY: s127004

CONTRACT: 01-0B4404

DIST/CO/RTE/PM: 01/HUM/169/29.08

PROJECT ID: 0112000128

"W2" LINE CROSS SECTIONS

P:\proj1\01\0b440\design\C3D\Corridors\Loc_2
Loc 2_TEMP_X_C3D_DWG.dwg - 9-May-16 10:00 AM

FOR EARTHWORK DEVELOPMENT ONLY

All Dimensions are U.S. Survey Feet

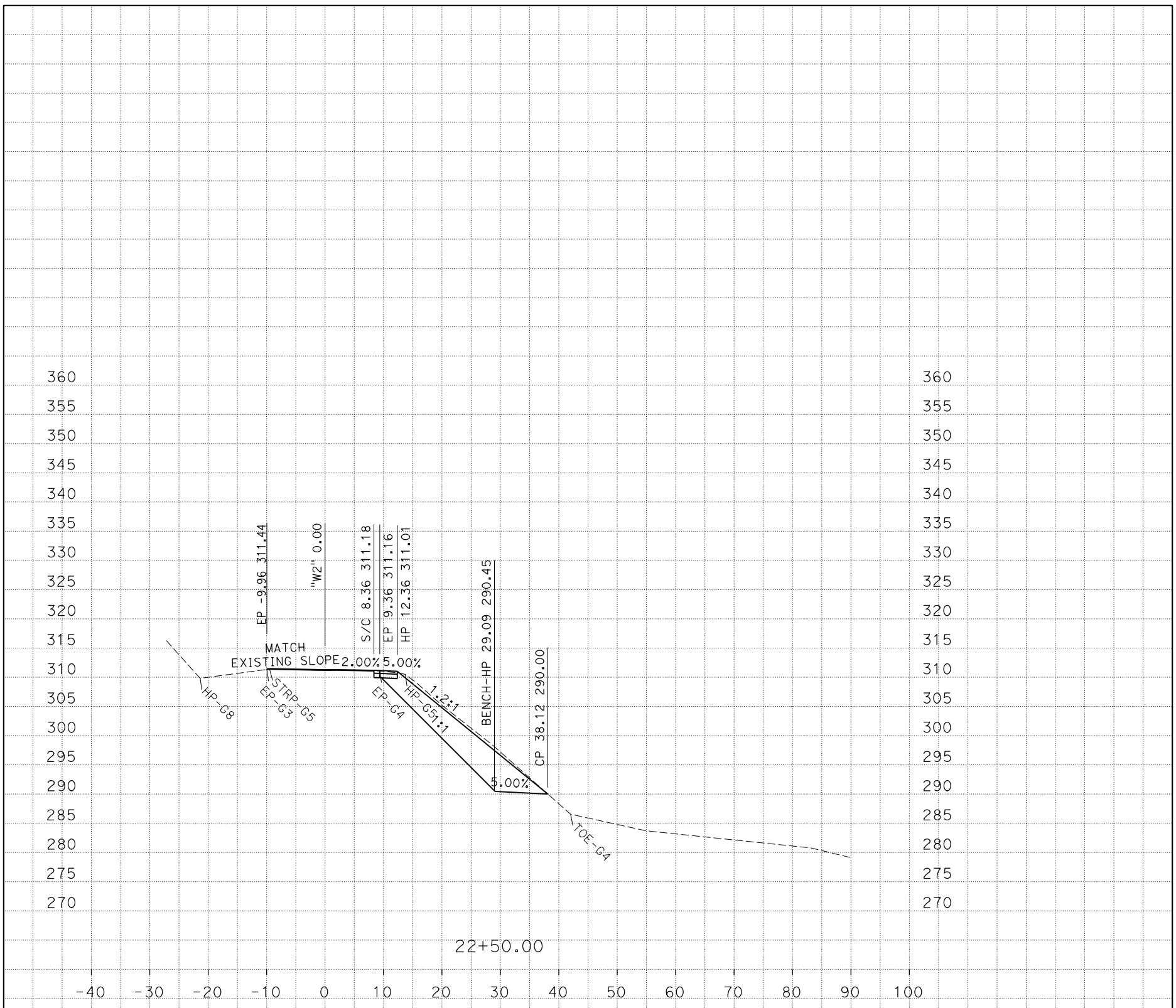

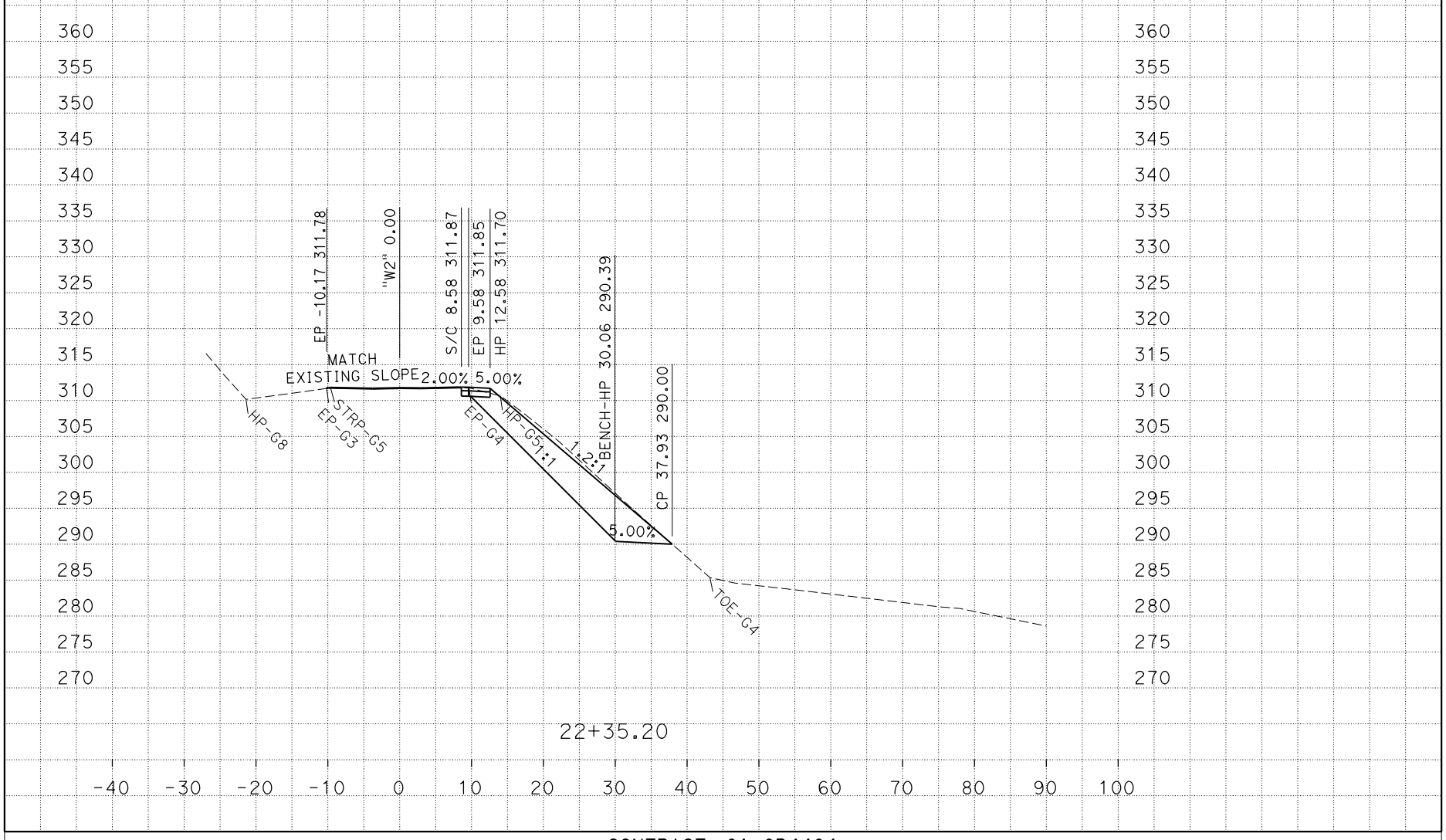

PLOTTED DATE: 26-MAY-2016

SCALE: 1"=10' Horiz.
1"=10' Vert.

CREATED BY: s127004

CONTRACT: 01-0B4404

DIST/CO/RTE/PM: 01/HUM/169/29.08

PROJECT ID: 0112000128

"W2" LINE CROSS SECTIONS

P:\proj1\01\0b440\design\C3D\Corridors\Loc_2
Loc 2_TEMP_X_C3D_DWG.dwg - 9-May-16 10:00 AM

FOR EARTHWORK DEVELOPMENT ONLY

All Dimensions are U.S. Survey Feet

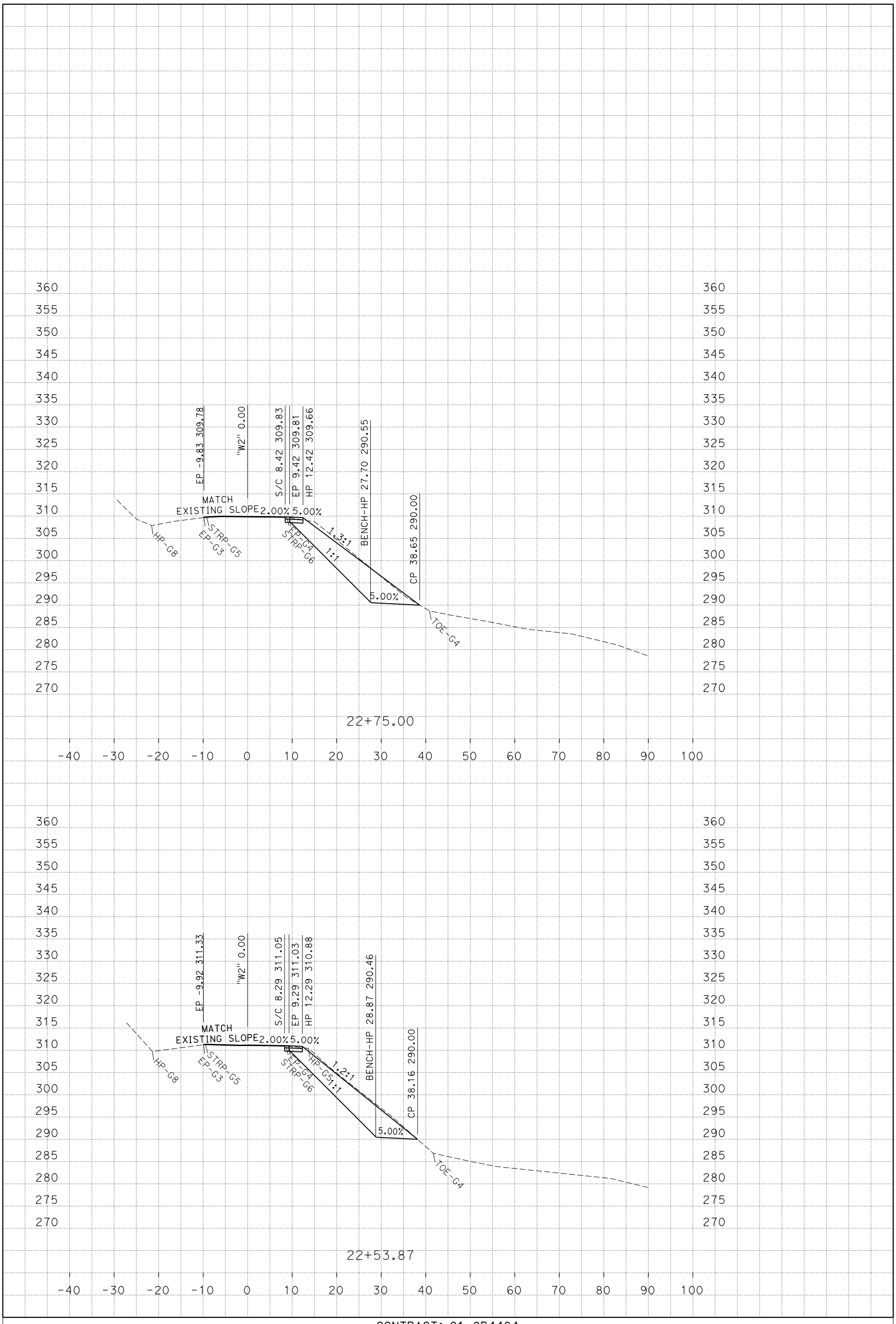

PLOTTED DATE: 26-MAY-2016

SCALE: 1"=10' Horiz.
1"=10' Vert.

CREATED BY: s127004

CONTRACT: 01-0B4404

DIST/CO/RTE/PM: 01/HUM/169/29.08

PROJECT ID: 0112000128

"W2" LINE CROSS SECTIONS

P:\proj1\01\0b440\design\C3D\Corridors\Loc_2
Loc 2_TEMP_X_C3D_DWG.dwg - 9-May-16 10:00 AM

FOR EARTHWORK DEVELOPMENT ONLY

All Dimensions are U.S. Survey Feet

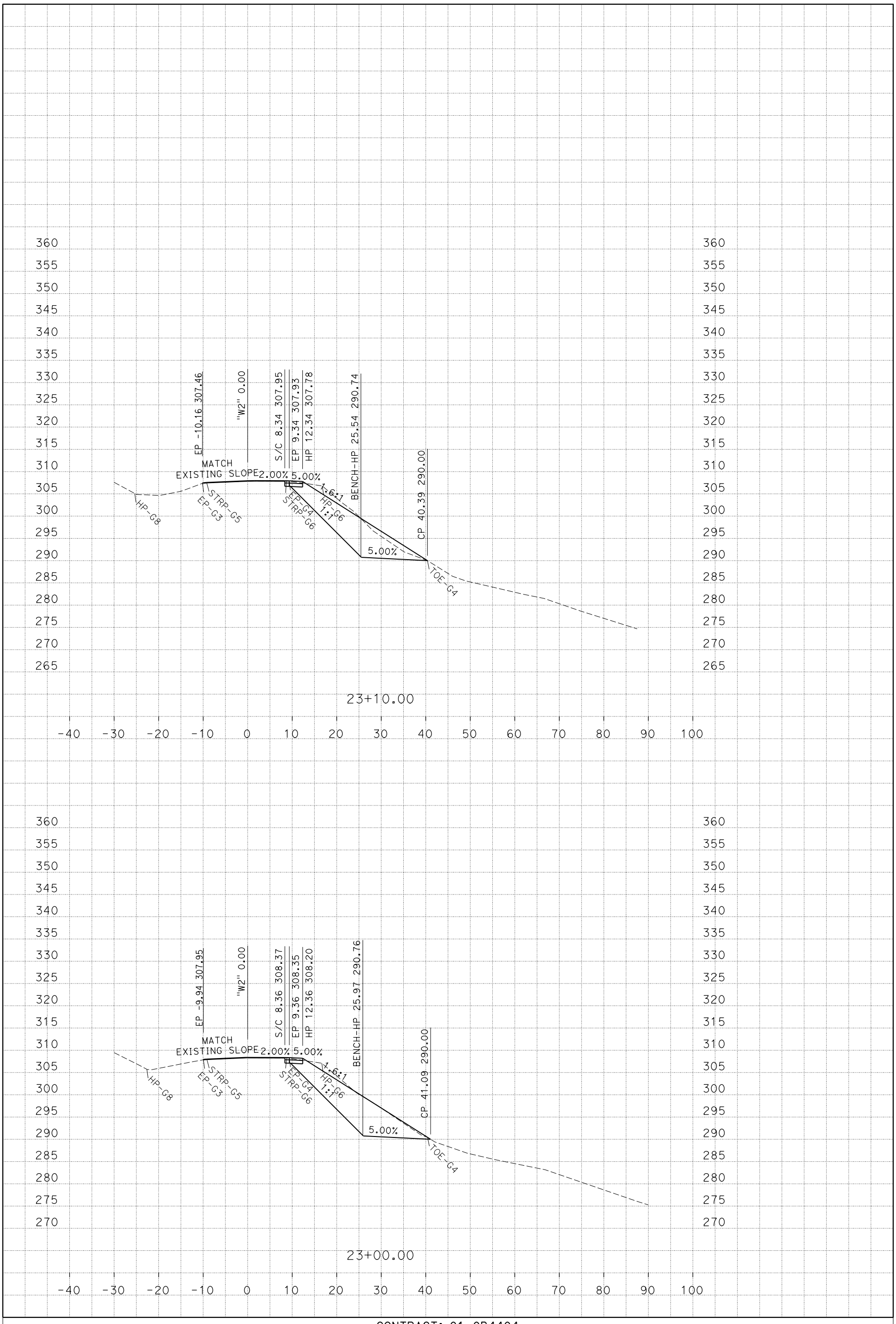

PLOTTED DATE: 26-MAY-2016

SCALE: 1"=10' Horiz.
1"=10' Vert.

CREATED BY: s127004

CONTRACT: 01-0B4404

DIST/CO/RTE/PM: 01/HUM/169/29.08

PROJECT ID: 0112000128

"W2" LINE CROSS SECTIONS

P:\proj1\01\0b440\design\C3D\Corridors\Loc_2
Loc 2_TEMP_X_C3D_DWG.dwg - 9-May-16 10:00 AM

FOR EARTHWORK DEVELOPMENT ONLY

All Dimensions are U.S. Survey Feet



PLOTTED DATE: 26-MAY-2016

SCALE: 1"=10' Horiz.
1"=10' Vert.

CREATED BY: s127004

CONTRACT: 01-0B4404
DIST/CO/RTE/PM: 01/HUM/169/29.8
PROJECT ID: 0112000128

"W3" LINE CROSS SECTIONS

P:\proj1\01\0b440\design\C3D\Corridors\Loc_3
loc 3 corridor_working_TEMP_X_C3D_DWG.dwg - 24-May-16 11:32 AM

FOR EARTHWORK DEVELOPMENT ONLY

All Dimensions are U.S. Survey Feet

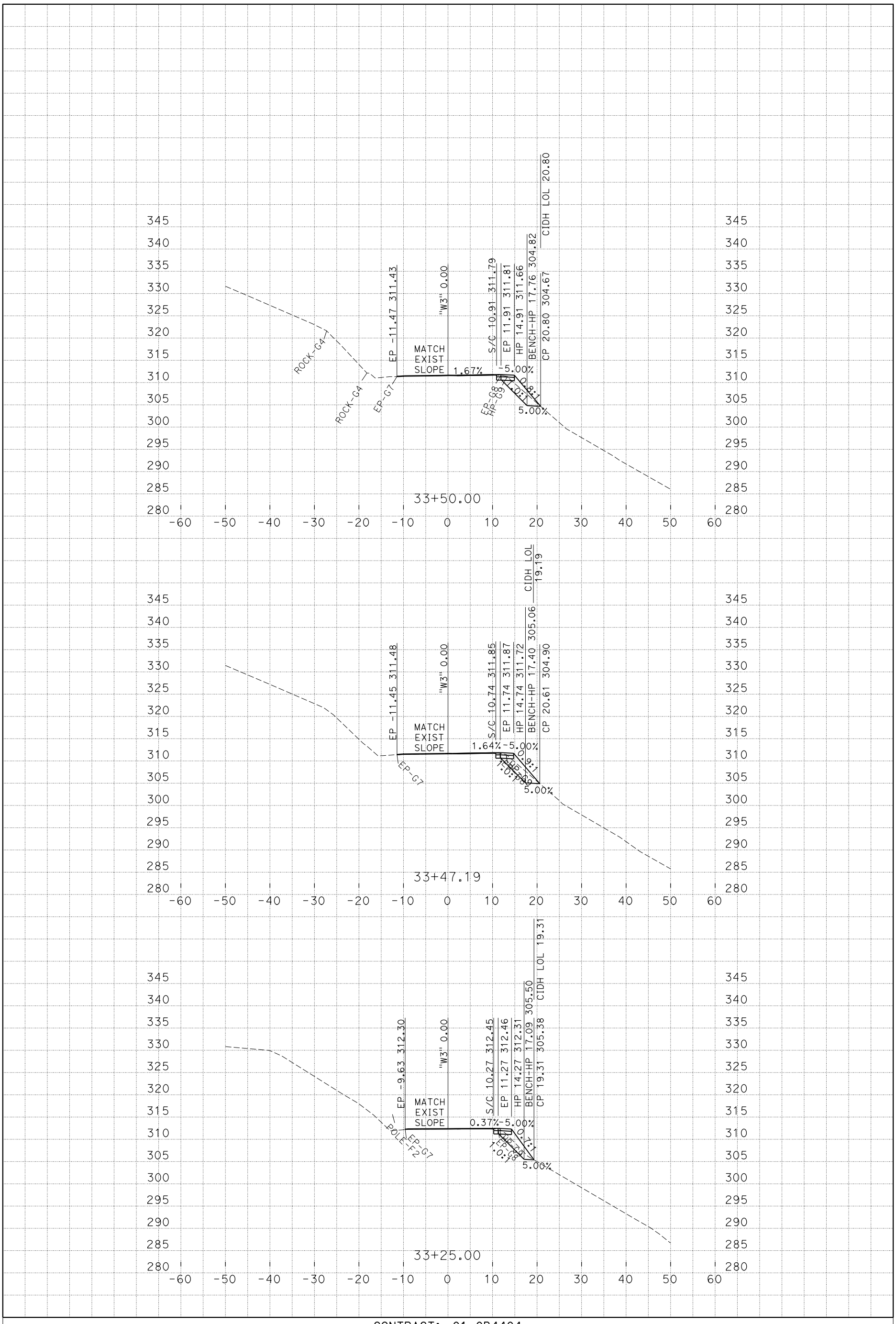

PLOTTED DATE: 26-MAY-2016

SCALE: 1"=10' Horiz.
1"=10' Vert.

CREATED BY: s127004

CONTRACT: 01-0B4404

DIST/CO/RTE/PM: 01/HUM/169/29.8

PROJECT ID: 0112000128

"W3" LINE CROSS SECTIONS

P:\proj1\01\0b440\design\C3D\Corridors\Loc_3
loc 3 corridor_working_TEMP_X_C3D_DWG.dwg - 24-May-16 11:32 AM

FOR EARTHWORK DEVELOPMENT ONLY

All Dimensions are U.S. Survey Feet

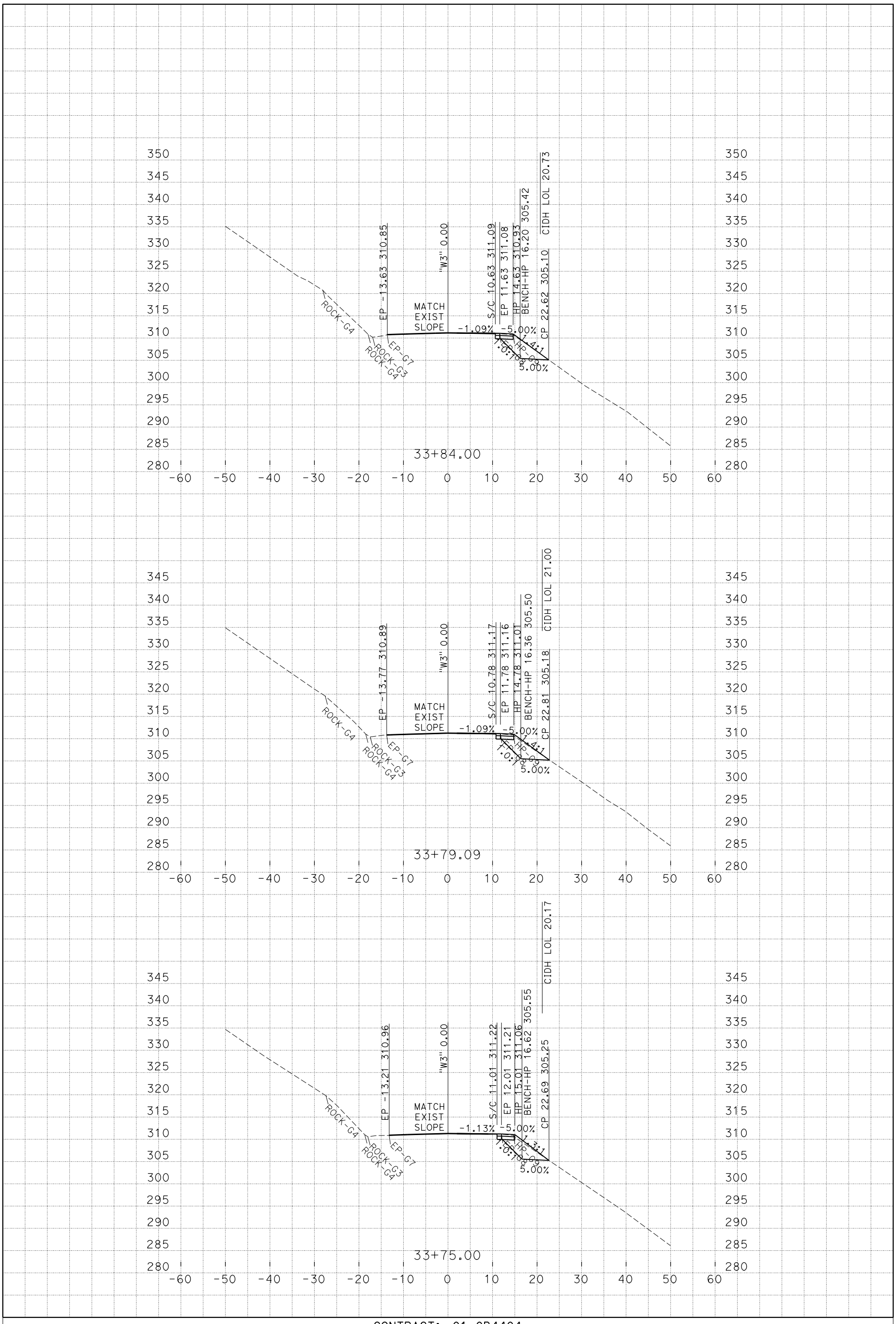

PLOTTED DATE: 26-MAY-2016

SCALE: 1"=10' Horiz.
1"=10' Vert.

CREATED BY: s127004

CONTRACT: 01-0B4404
DIST/CO/RTE/PM: 01/HUM/169/29.8
PROJECT ID: 0112000128

"W3" LINE CROSS SECTIONS

P:\proj1\01\0b440\design\C3D\Corridors\Loc_3
loc 3 corridor_working_TEMP_X_C3D_DWG.dwg - 24-May-16 11:32 AM

FOR EARTHWORK DEVELOPMENT ONLY

All Dimensions are U.S. Survey Feet



PLOTTED DATE: 26-MAY-2016

SCALE: 1"=10' Horiz.
1"=10' Vert.

CREATED BY: s127004

CONTRACT: 01-0B4404
DIST/CO/RTE/PM: 01/HUM/169/29.8
PROJECT ID: 0112000128

"W3" LINE CROSS SECTIONS

P:\proj1\01\0b440\design\C3D\Corridors\Loc_3
loc 3 corridor_working_TEMP_X_C3D_DWG.dwg - 24-May-16 11:32 AM

FOR EARTHWORK DEVELOPMENT ONLY

All Dimensions are U.S. Survey Feet

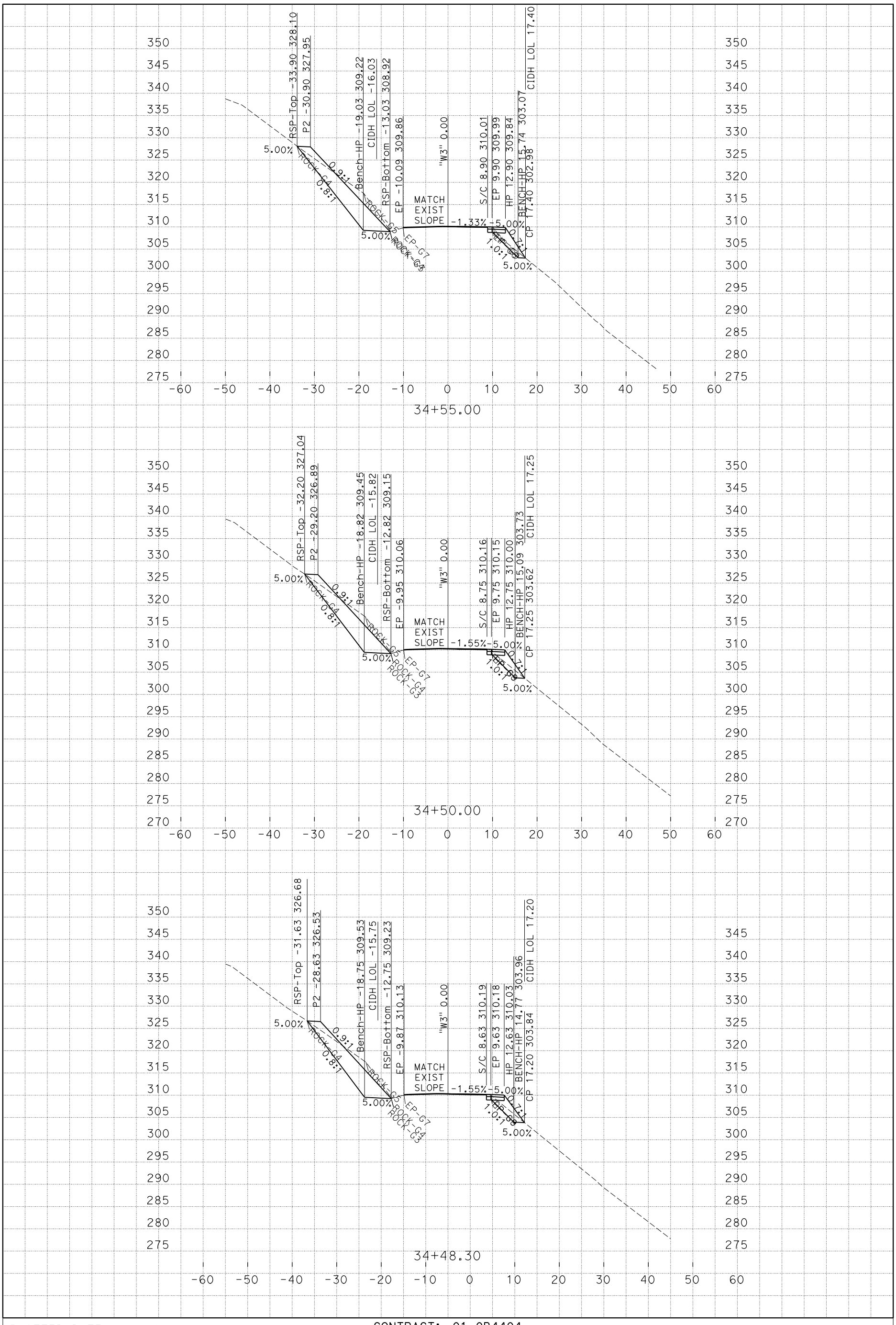

PLOTTED DATE: 26-MAY-2016

SCALE: 1"=10' Horiz.
1"=10' Vert.

CREATED BY: s127004

CONTRACT: 01-0B4404
DIST/CO/RTE/PM: 01/HUM/169/29.8
PROJECT ID: 0112000128

"W3" LINE CROSS SECTIONS

P:\proj1\01\0b440\design\C3D\Corridors\Loc_3
loc 3 corridor_working_TEMP_X_C3D_DWG.dwg - 24-May-16 11:32 AM

FOR EARTHWORK DEVELOPMENT ONLY

All Dimensions are U.S. Survey Feet

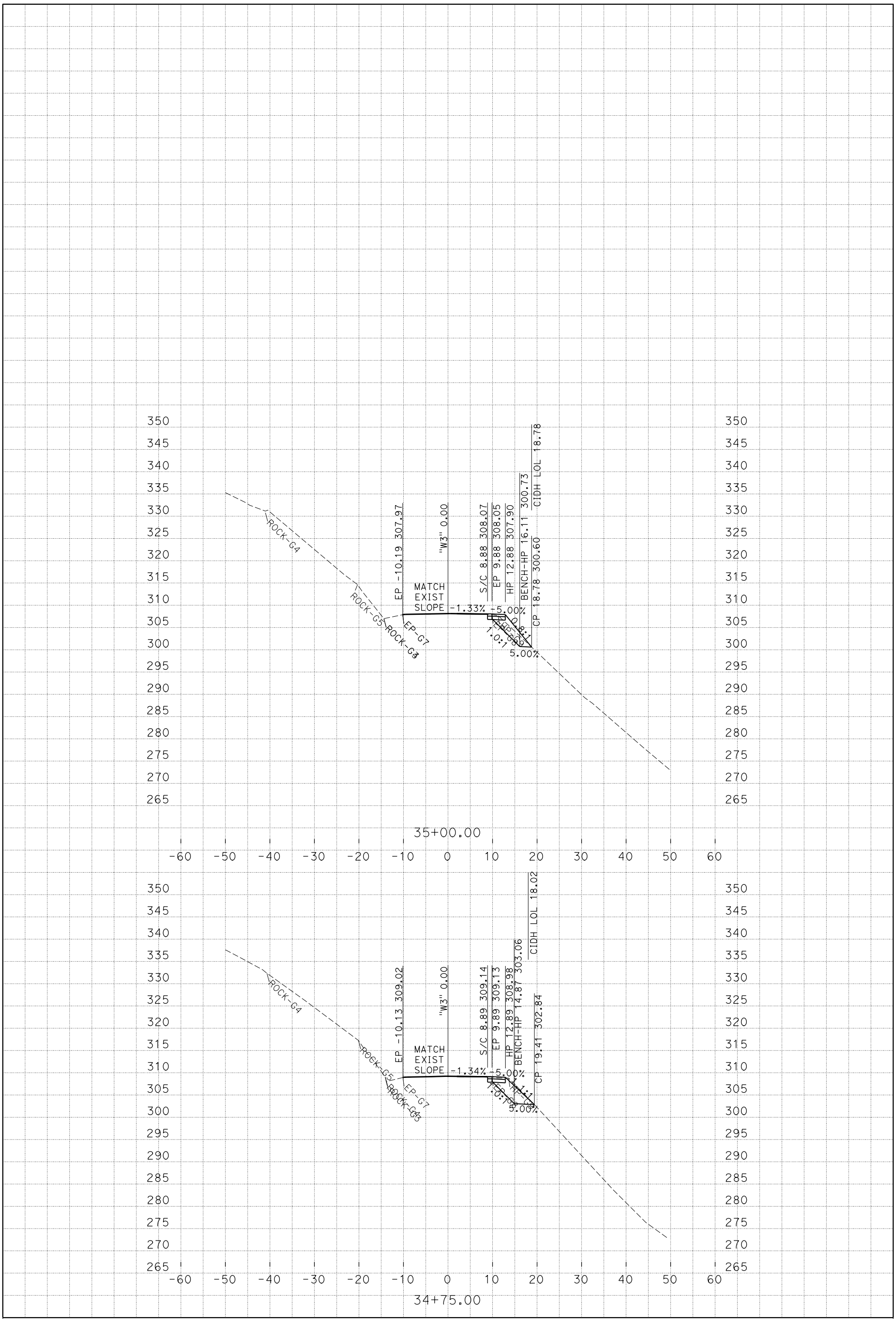

PLOTTED DATE: 26-MAY-2016

SCALE: 1"=10' Horiz.
1"=10' Vert.

CREATED BY: s127004

CONTRACT: 01-0B4404

DIST/CO/RTE/PM: 01/HUM/169/29.8

PROJECT ID: 0112000128

"W3" LINE CROSS SECTIONS

21 OF 21

P:\proj1\01\0b440\design\C3D\Corridors\Loc_3
loc 3 corridor_working_TEMP_X_C3D_DWG.dwg - 24-May-16 11:32 AM