FOR EARTHWORK DEVELOPMENT ONLY

All Dimensions are US Survey Feet

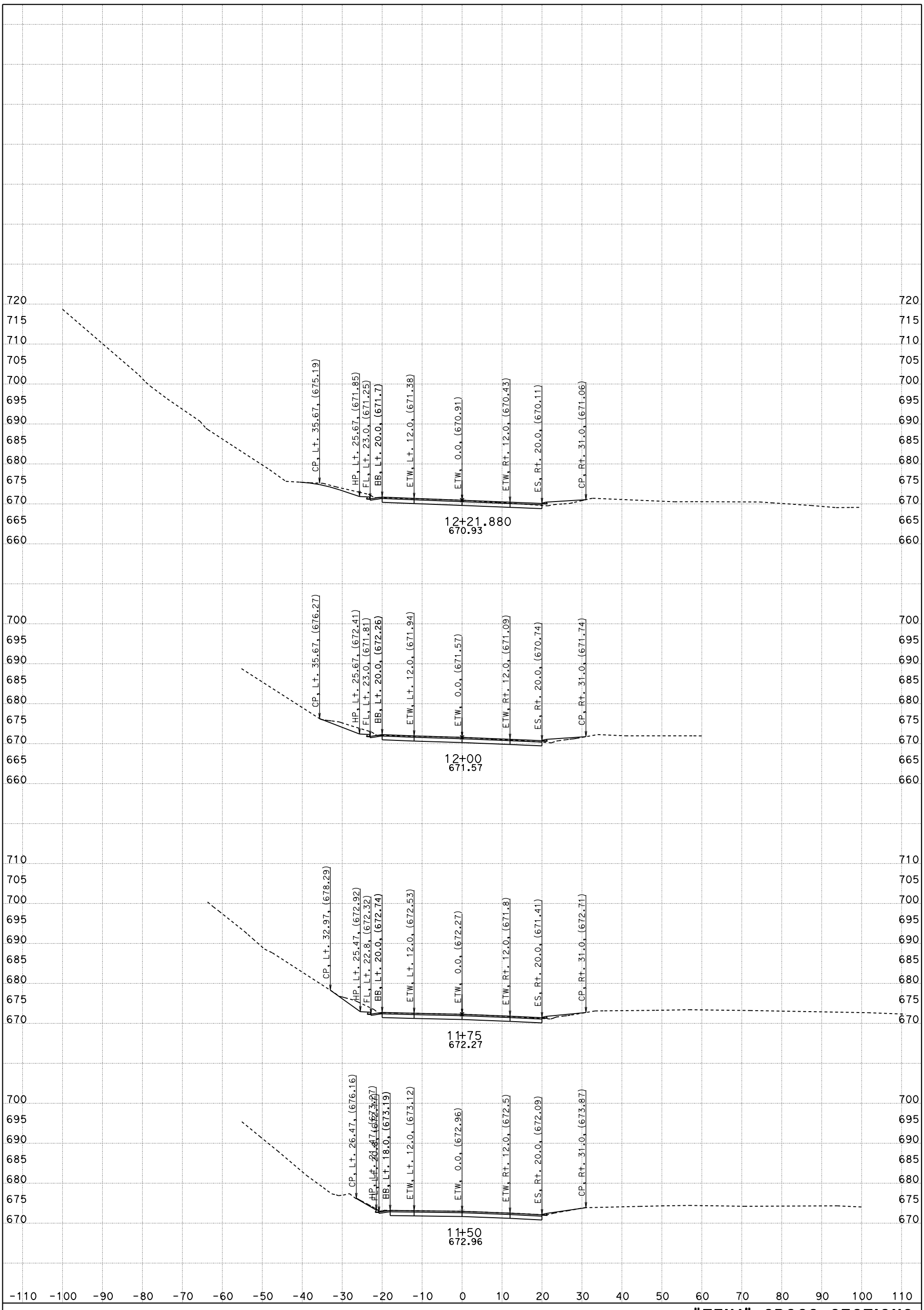

CONTRACT No.: 05-0G0404 PROJECT ID: 05000200201

Dist 05/San Luis Obispo & Monterey Co/Rte 101/PM 63.2-R69.3 & R0.0-R1.9

DATE: 4/22/2016

"TEN1" CROSS SECTIONS

SCALE: 1" = 10' Horiz.
1" = 10' Vert.

SHEET 1 OF 11

FOR EARTHWORK DEVELOPMENT ONLY

All Dimensions are US Survey Feet

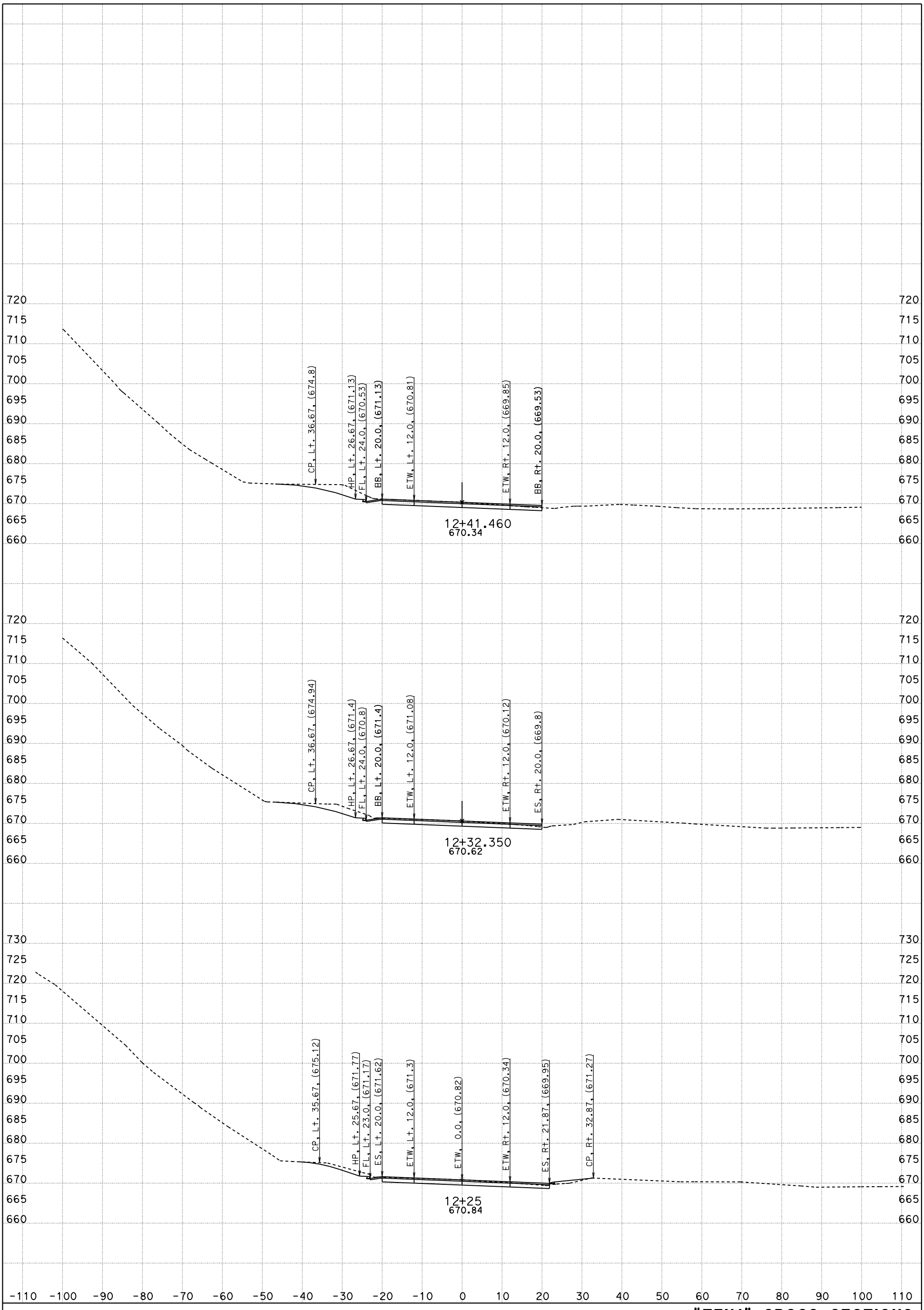

CONTRACT No.: 05-0G0404 PROJECT ID: 05000200201

Dist 05/San Luis Obispo & Monterey Co/Rte 101/PM 63.2-R69.3 & R0.0-R1.9

DATE: 4/22/2016

"TEN1" CROSS SECTIONS

SCALE: 1" = 10' Horiz.
1" = 10' Vert.

FOR EARTHWORK DEVELOPMENT ONLY

All Dimensions are US Survey Feet

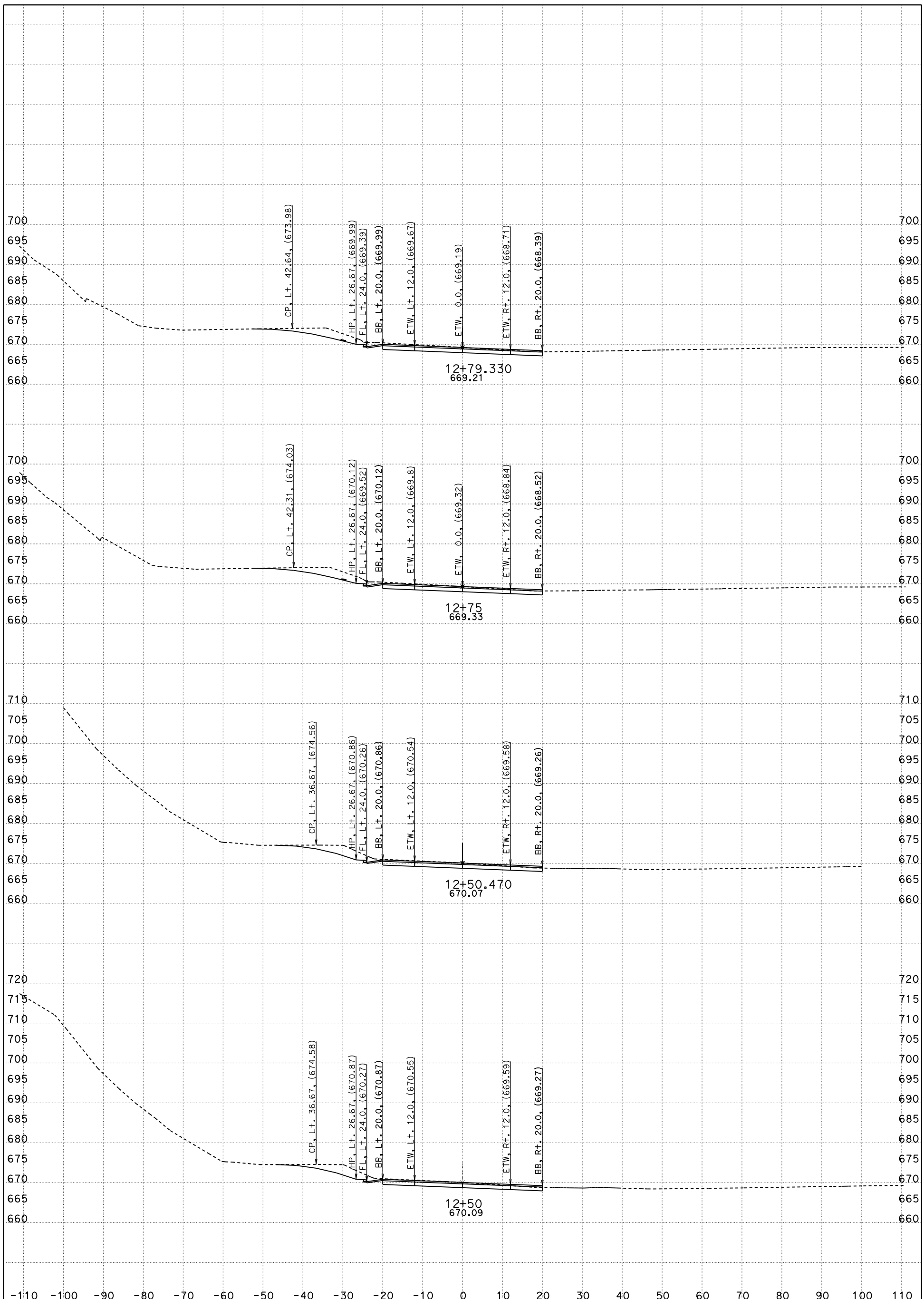

CONTRACT No.: 05-0G0404 PROJECT ID: 05000200201

Dist 05/San Luis Obispo & Monterey Co/Rte 101/PM 63.2-R69.3 & R0.0-R1.9

DATE: 4/22/2016

"TEN1" CROSS SECTIONS

SCALE: 1" = 10' Horiz.
1" = 10' Vert.

SHEET 3 OF 11

FOR EARTHWORK DEVELOPMENT ONLY

All Dimensions are US Survey Feet

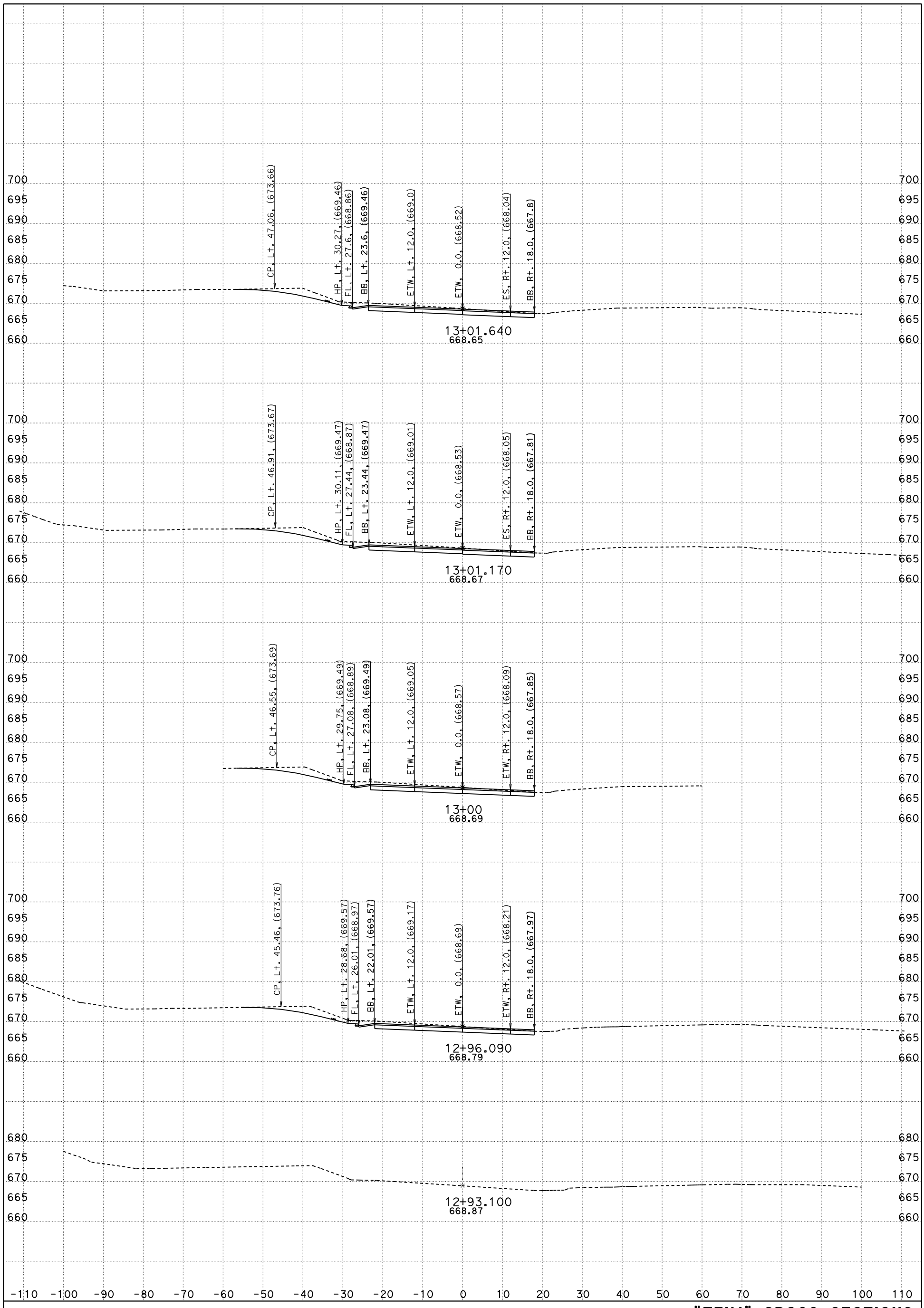

CONTRACT No.: 05-0G0404 PROJECT ID: 05000200201

Dist 05/San Luis Obispo & Monterey Co/Rte 101/PM 63.2-R69.3 & R0.0-R1.9

DATE: 4/22/2016

"TEN1" CROSS SECTIONS

SCALE: 1" = 10' Horiz.
1" = 10' Vert.

FOR EARTHWORK DEVELOPMENT ONLY

All Dimensions are US Survey Feet

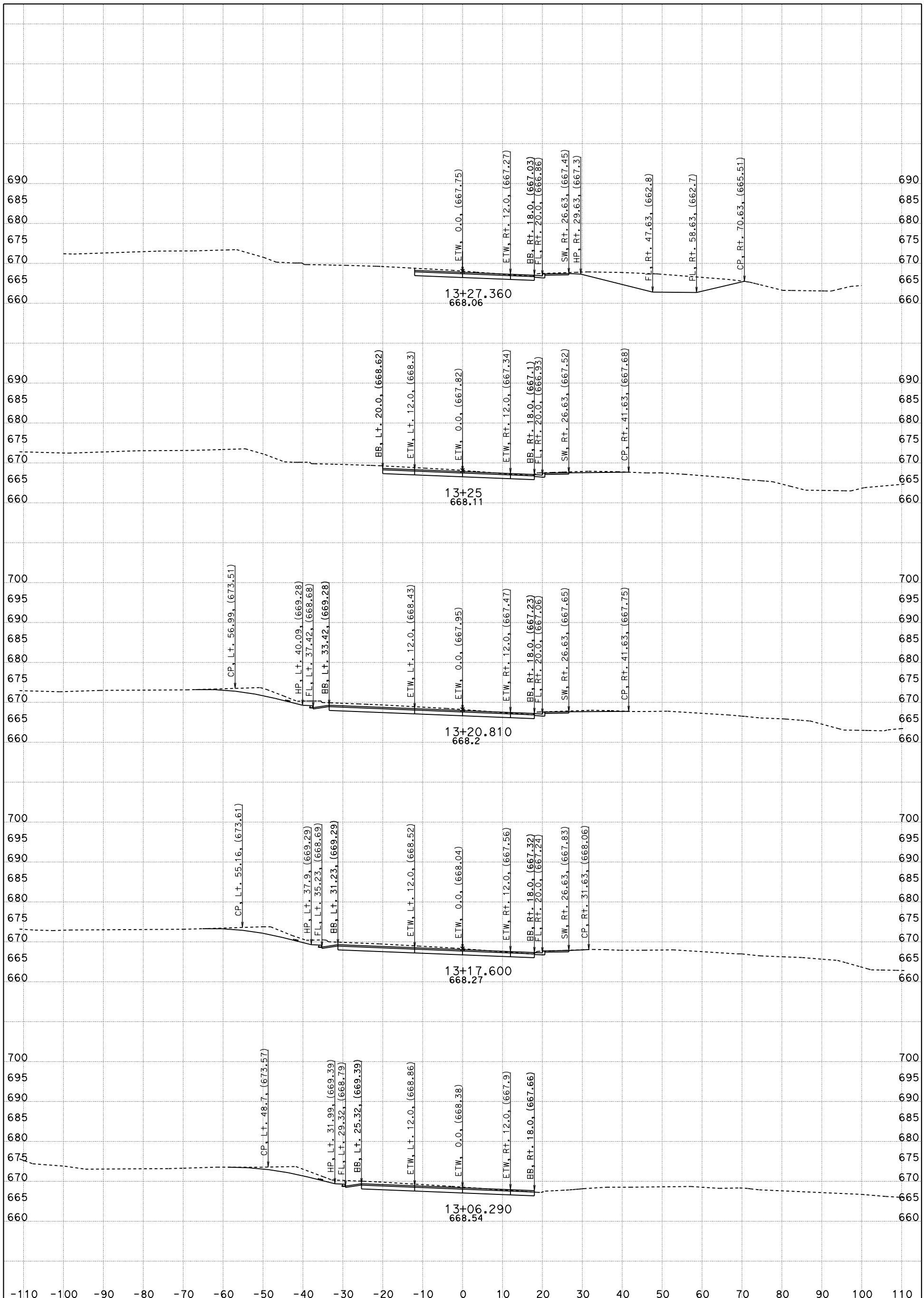

CONTRACT No.: 05-0G0404 PROJECT ID: 05000200201

Dist 05/San Luis Obispo & Monterey Co/Rte 101/PM 63.2-R69.3 & R0.0-R1.9

DATE: 4/22/2016

"TEN1" CROSS SECTIONS

SCALE: 1" = 10' Horiz.
1" = 10' Vert.

FOR EARTHWORK DEVELOPMENT ONLY

All Dimensions are US Survey Feet

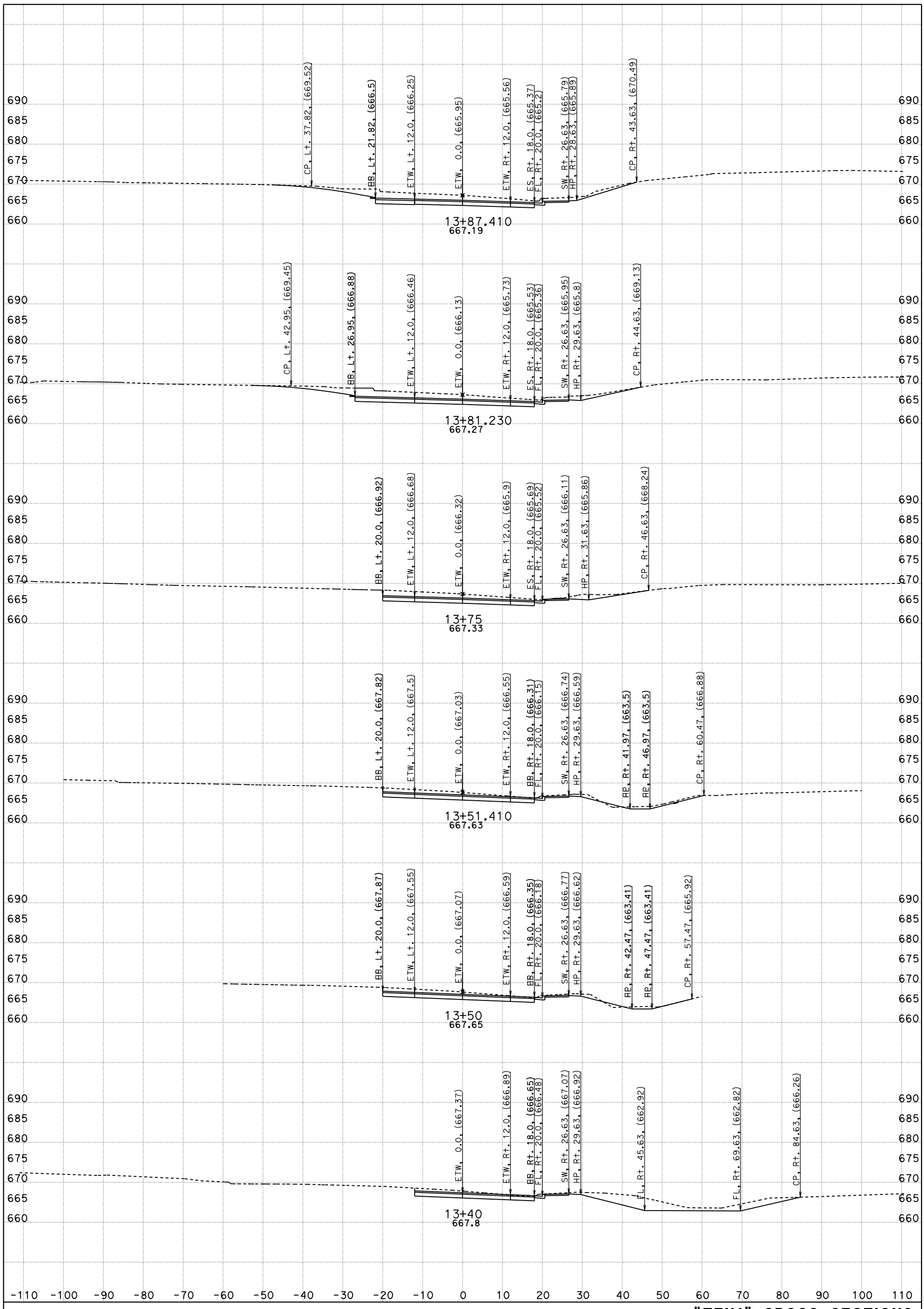

CONTRACT No.: 05-0G0404 PROJECT ID: 05000200201

Dist 05/San Luis Obispo & Monterey Co/Rte 101/PM 63.2-R69.3 & R0.0-R1.9

DATE: 4/22/2016

"TEN1" CROSS SECTIONS

SCALE: 1" = 10' Horiz.
1" = 10' Vert.

FOR EARTHWORK DEVELOPMENT ONLY

All Dimensions are US Survey Feet

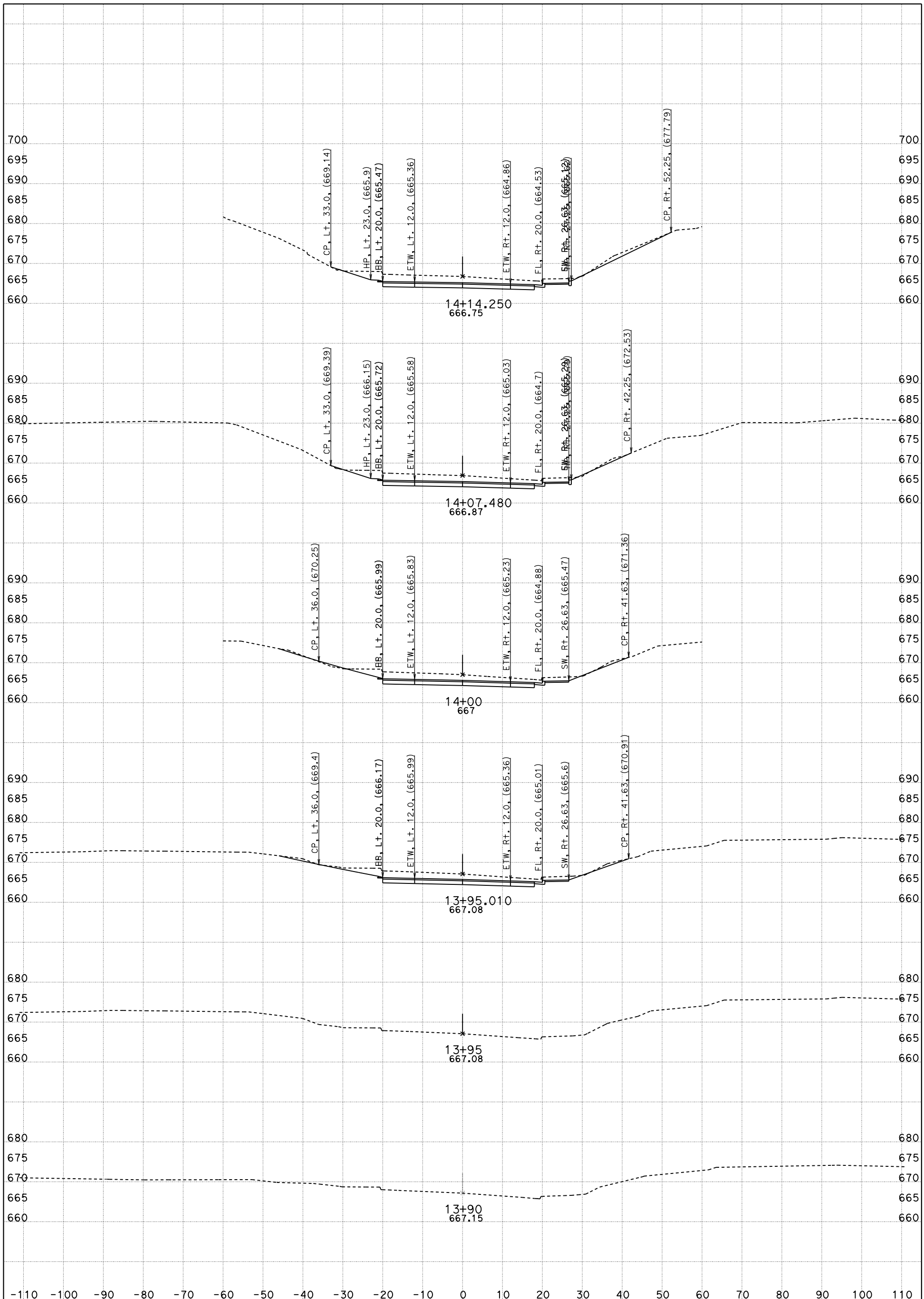

CONTRACT No.: 05-0G0404 PROJECT ID: 05000200201

Dist 05/San Luis Obispo & Monterey Co/Rte 101/PM 63.2-R69.3 & R0.0-R1.9

DATE: 4/22/2016

"TEN1" CROSS SECTIONS

SCALE: 1" = 10' Horiz.
1" = 10' Vert.

FOR EARTHWORK DEVELOPMENT ONLY

All Dimensions are US Survey Feet

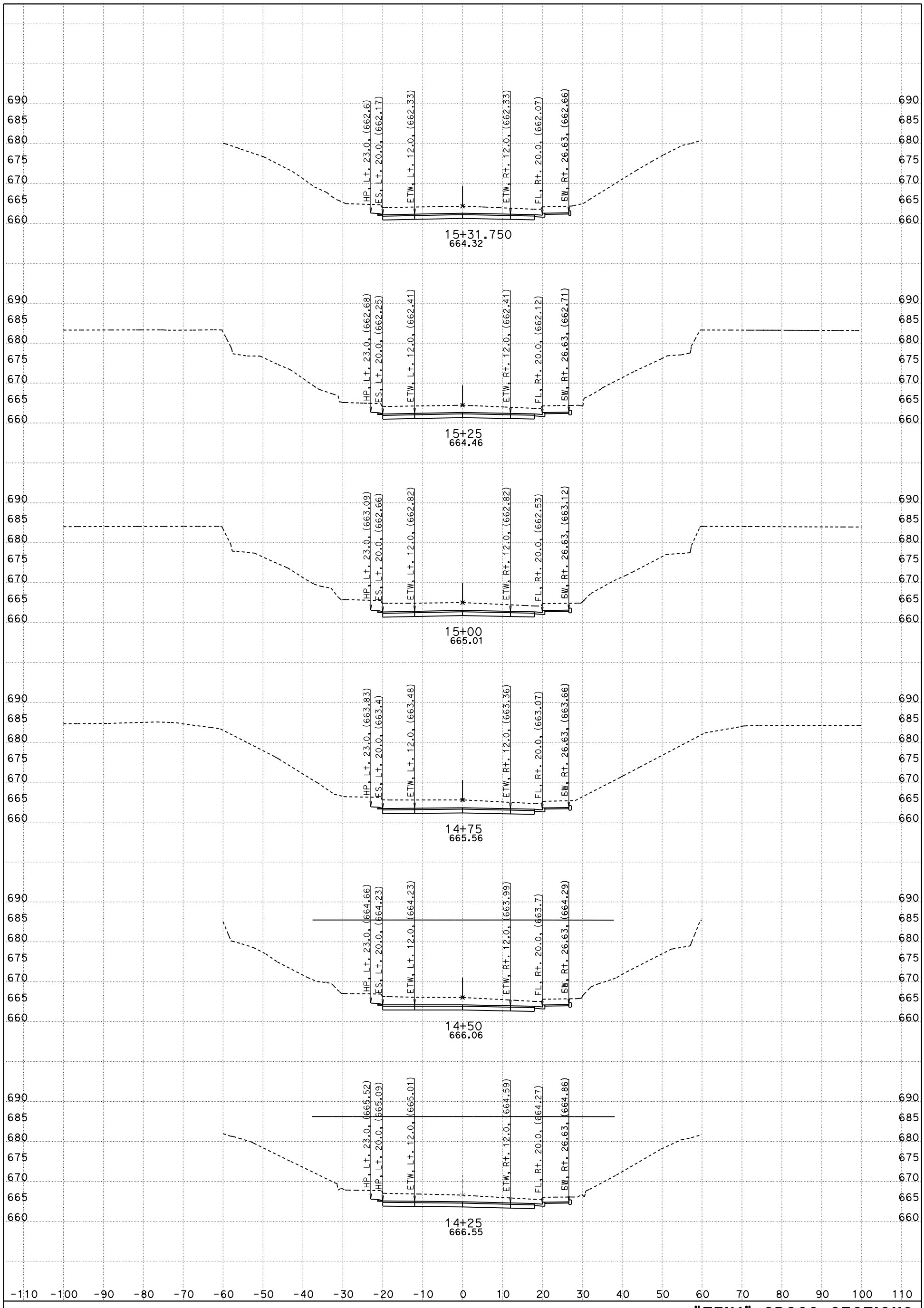

CONTRACT No.: 05-0G0404 PROJECT ID: 05000200201

Dist 05/San Luis Obispo & Monterey Co/Rte 101/PM 63.2-R69.3 & R0.0-R1.9

DATE: 4/22/2016

"TEN1" CROSS SECTIONS

SCALE: 1" = 10' Horiz.
1" = 10' Vert.

FOR EARTHWORK DEVELOPMENT ONLY

All Dimensions are US Survey Feet

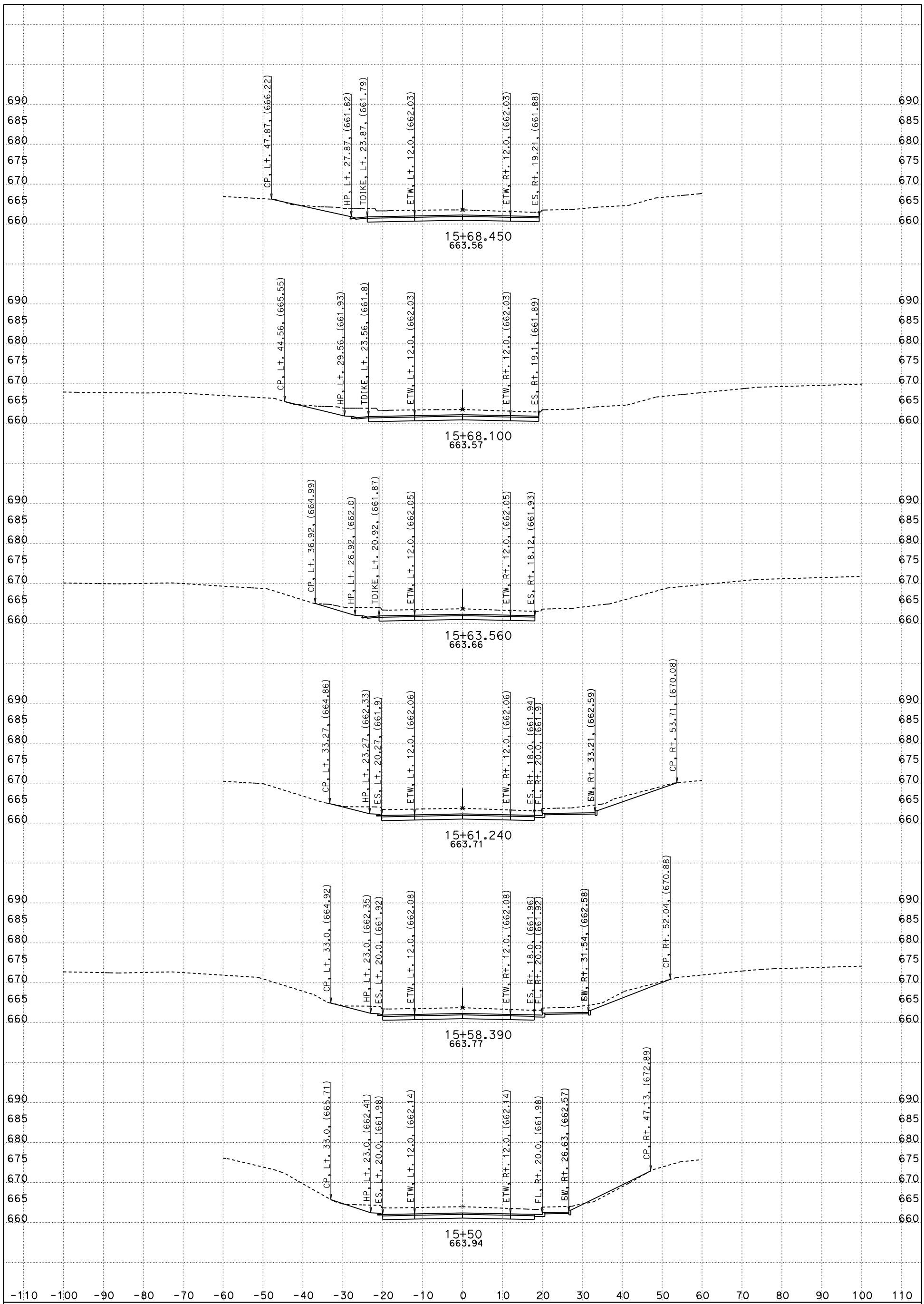

CONTRACT No.: 05-0G0404 PROJECT ID: 05000200201

Dist 05/San Luis Obispo & Monterey Co/Rte 101/PM 63.2-R69.3 & R0.0-R1.9

DATE: 4/22/2016

"TEN1" CROSS SECTIONS

SCALE: 1" = 10' Horiz.
1" = 10' Vert.

FOR EARTHWORK DEVELOPMENT ONLY

All Dimensions are US Survey Feet

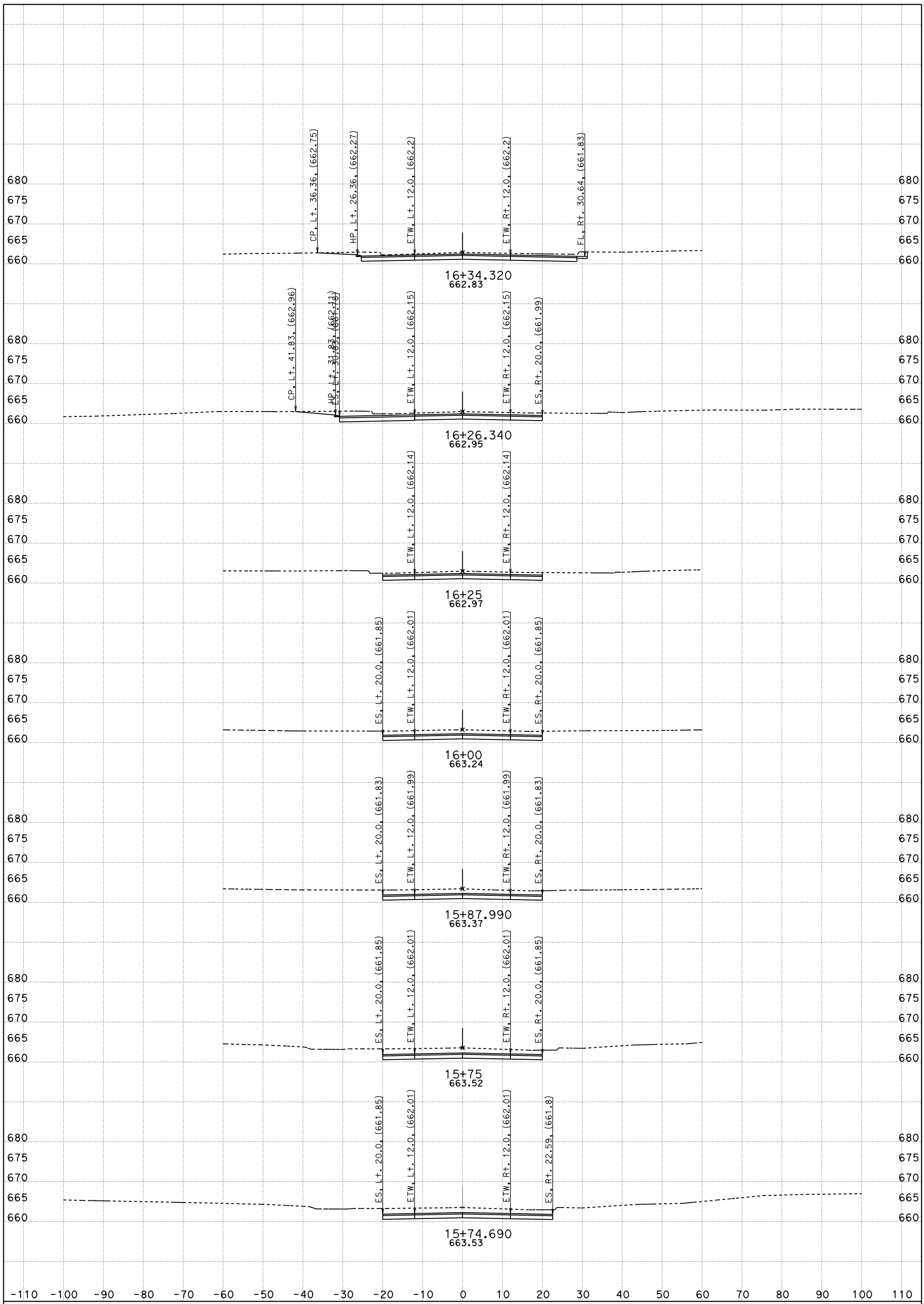

CONTRACT No.: 05-0G0404 PROJECT ID: 05000200201

Dist 05/San Luis Obispo & Monterey Co/Rte 101/PM 63.2-R69.3 & R0.0-R1.9

DATE: 4/22/2016

"TEN1" CROSS SECTIONS

SCALE: 1" = 10' Horiz.
1" = 10' Vert.

FOR EARTHWORK DEVELOPMENT ONLY

All Dimensions are US Survey Feet



CONTRACT No.: 05-0G0404 PROJECT ID: 05000200201

Dist 05/San Luis Obispo & Monterey Co/Rte 101/PM 63.2-R69.3 & R0.0-R1.9

DATE: 4/22/2016

"TEN1" CROSS SECTIONS

SCALE: 1" = 10' Horiz.
1" = 10' Vert.

SHEET 11 OF 11