# FOR EARTHWORK DEVELOPMENT ONLY

All Dimensions are US Survey Feet

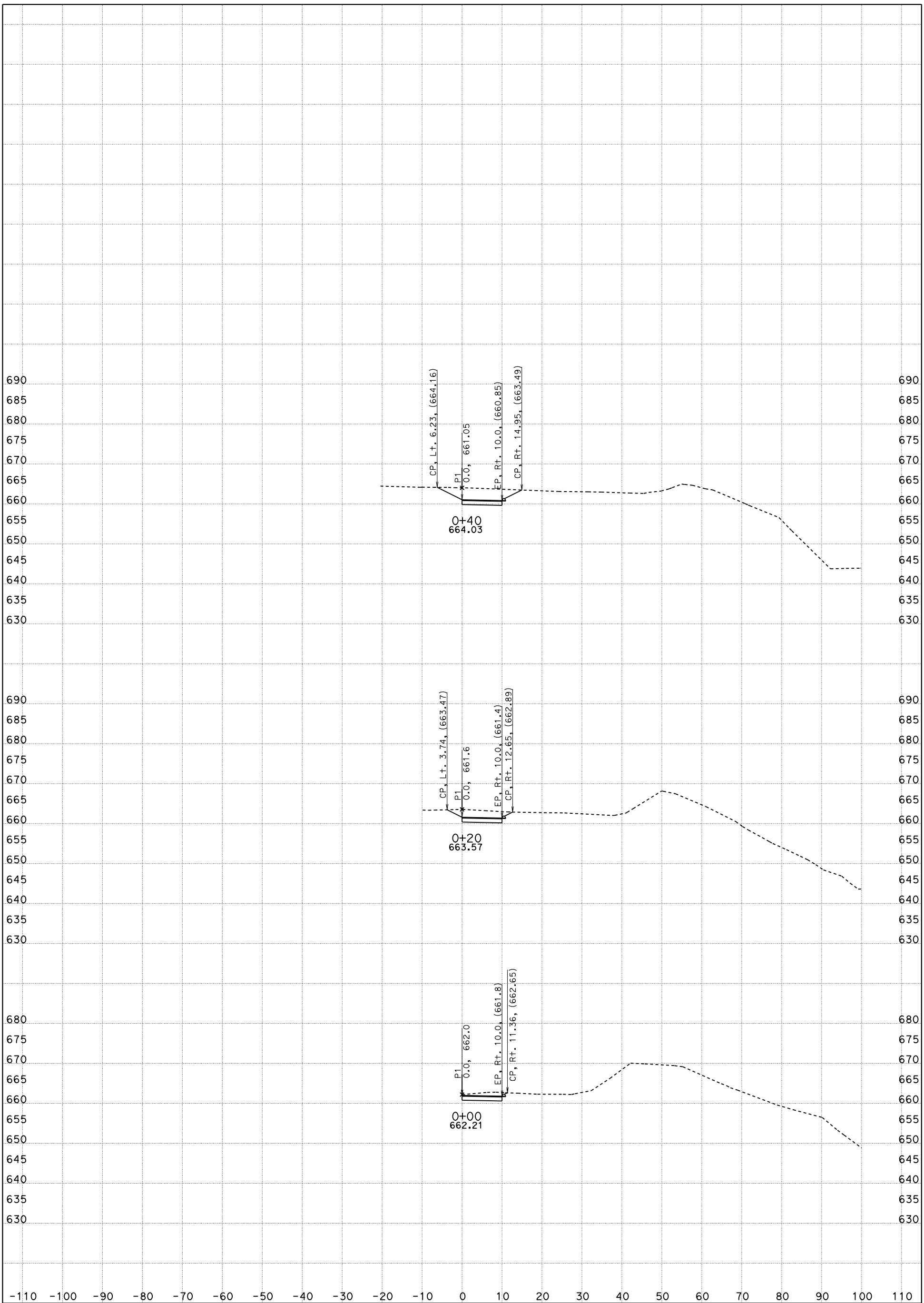


CONTRACT: 05-0G0404

DIST/CO/RTE/PM: 05/SLO/Mon

DATE: 5/19/2016

**Access Road to Drainage Outlet**
**"P1" LINE**

KC Project: SR13120 File: D:\PROJECTSeADD\SR13120\p1_des.ear

**P1**

SCALE: 1" = 10' Horiz.
1" = 10' Vert.

SHEET 1 OF 4

# FOR EARTHWORK DEVELOPMENT ONLY

All Dimensions are US Survey Feet

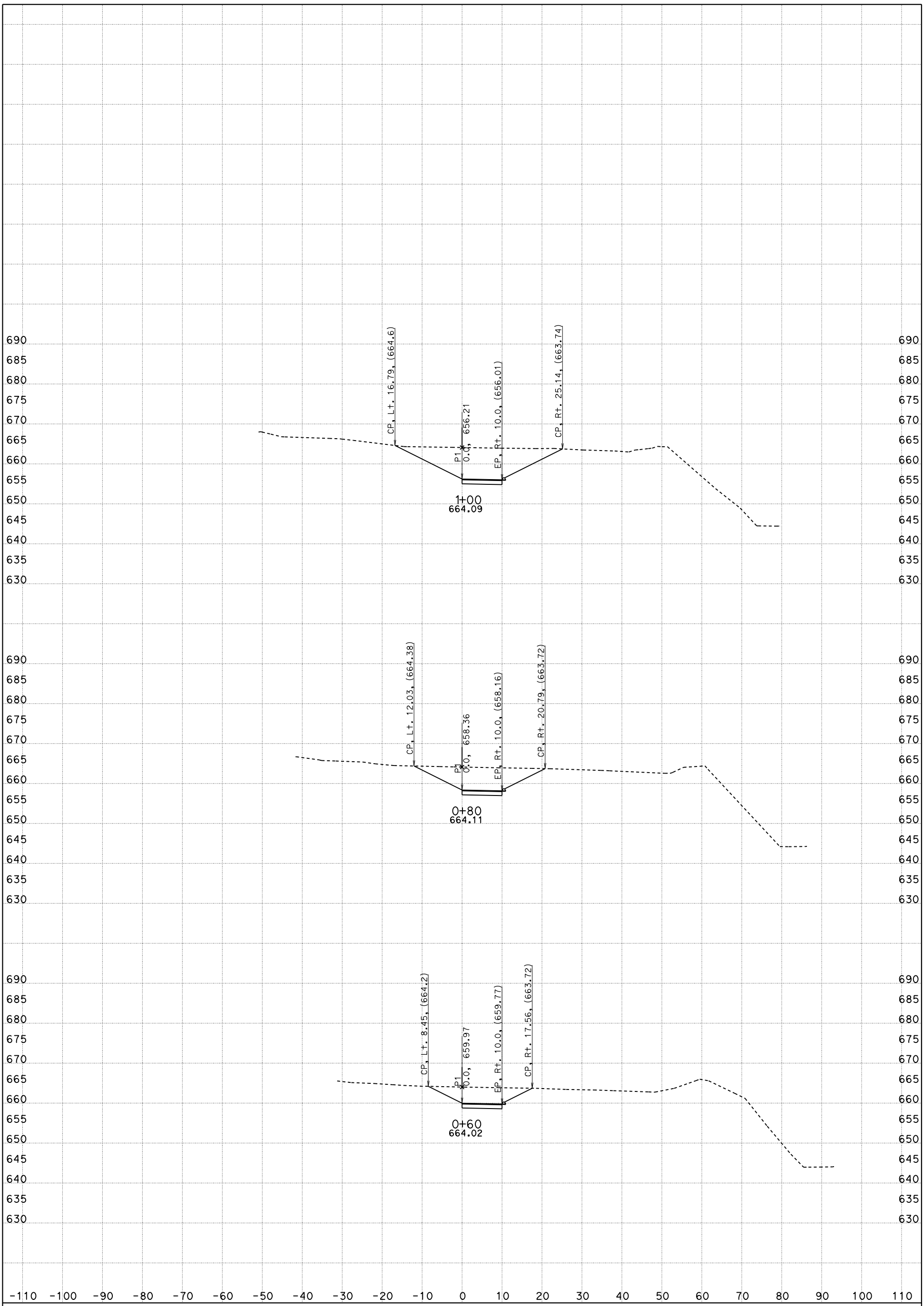


CONTRACT: 05-0G0404

DIST/CO/RTE/PM: 05/SLO/Mon

DATE: 5/19/2016

**Access Road to Drainage Outlet "P1" LINE**

**P1**

KC Project: SR13120 File: D:\PROJECTSeADD\SR13120\p1_des.ear

SCALE: 1" = 10' Horiz.
1" = 10' Vert.

SHEET 2 OF 4

# FOR EARTHWORK DEVELOPMENT ONLY

All Dimensions are US Survey Feet

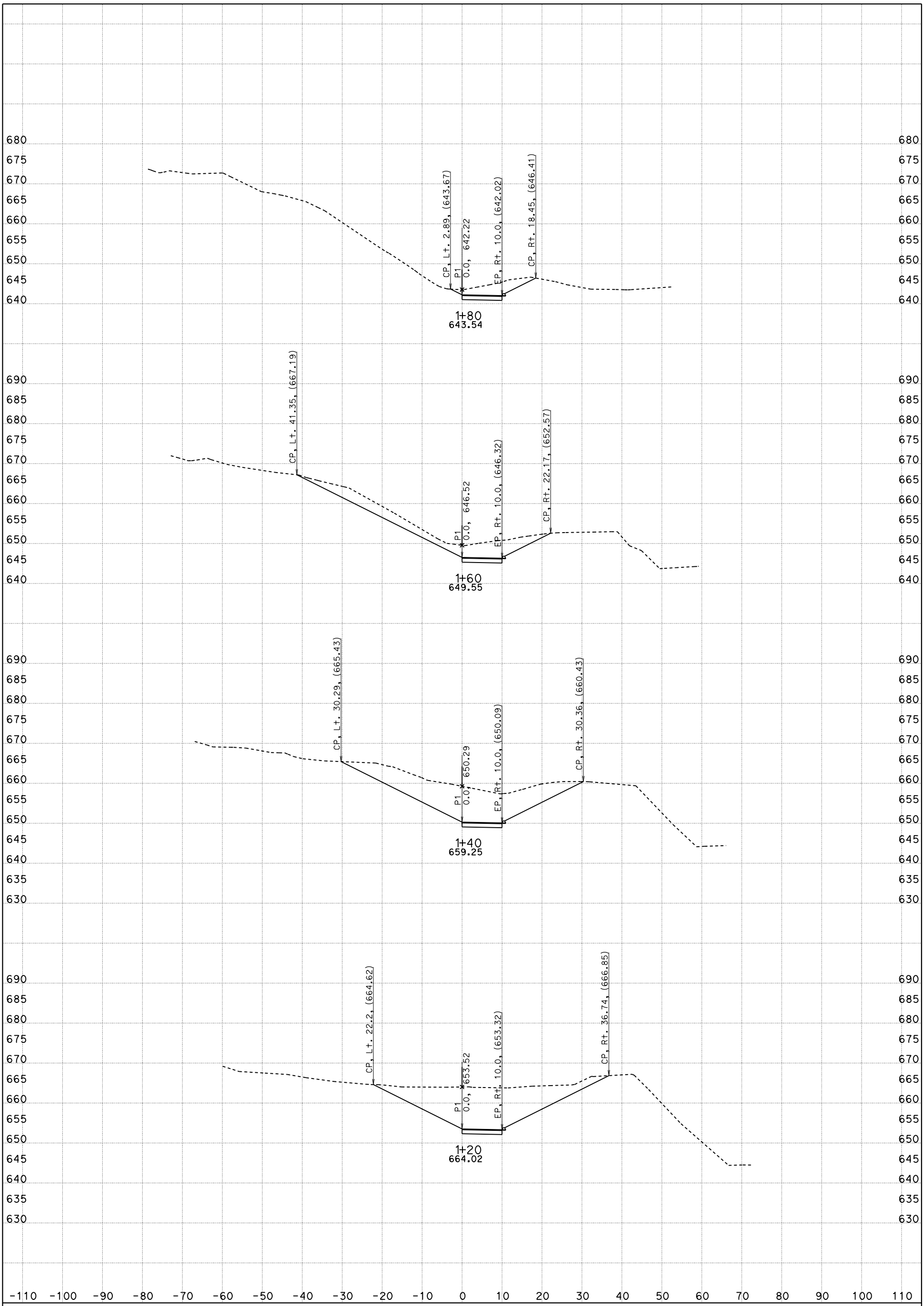


CONTRACT: 05-0G0404

DIST/CO/RTE/PM: 05/SLO/Mon

DATE: 5/19/2016

**Access Road to Drainage Outlet "P1" LINE**

**P1**

KC Project: SR13120 File: D:\PROJECTSeADD\SR13120\p1_des.ear

SCALE: 1" = 10' Horiz.
1" = 10' Vert.

SHEET 3 OF 4

# FOR EARTHWORK DEVELOPMENT ONLY

All Dimensions are US Survey Feet

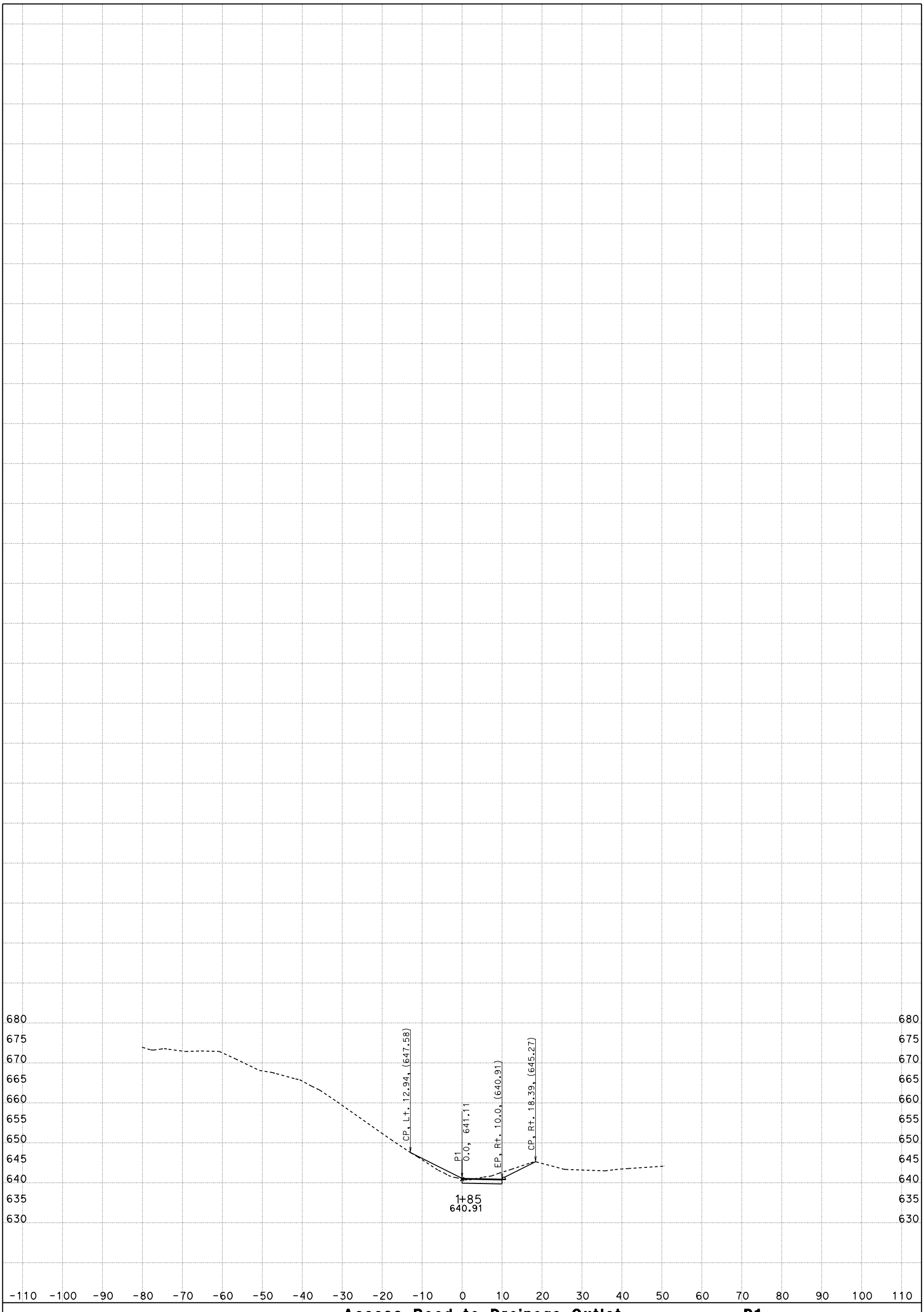


CONTRACT: 05-0G0404

DIST/CO/RTE/PM: 05/SLO/Mon

DATE: 5/19/2016

**Access Road to Drainage Outlet "P1" LINE**

**P1**

KC Project: SR13120 File: D:\PROJECTSeADD\SR13120\p1_des.ear

SCALE: 1" = 10' Horiz.
1" = 10' Vert.

SHEET 4 OF 4