FOR EARTHWORK DEVELOPMENT ONLY

All Dimensions are US Survey Feet

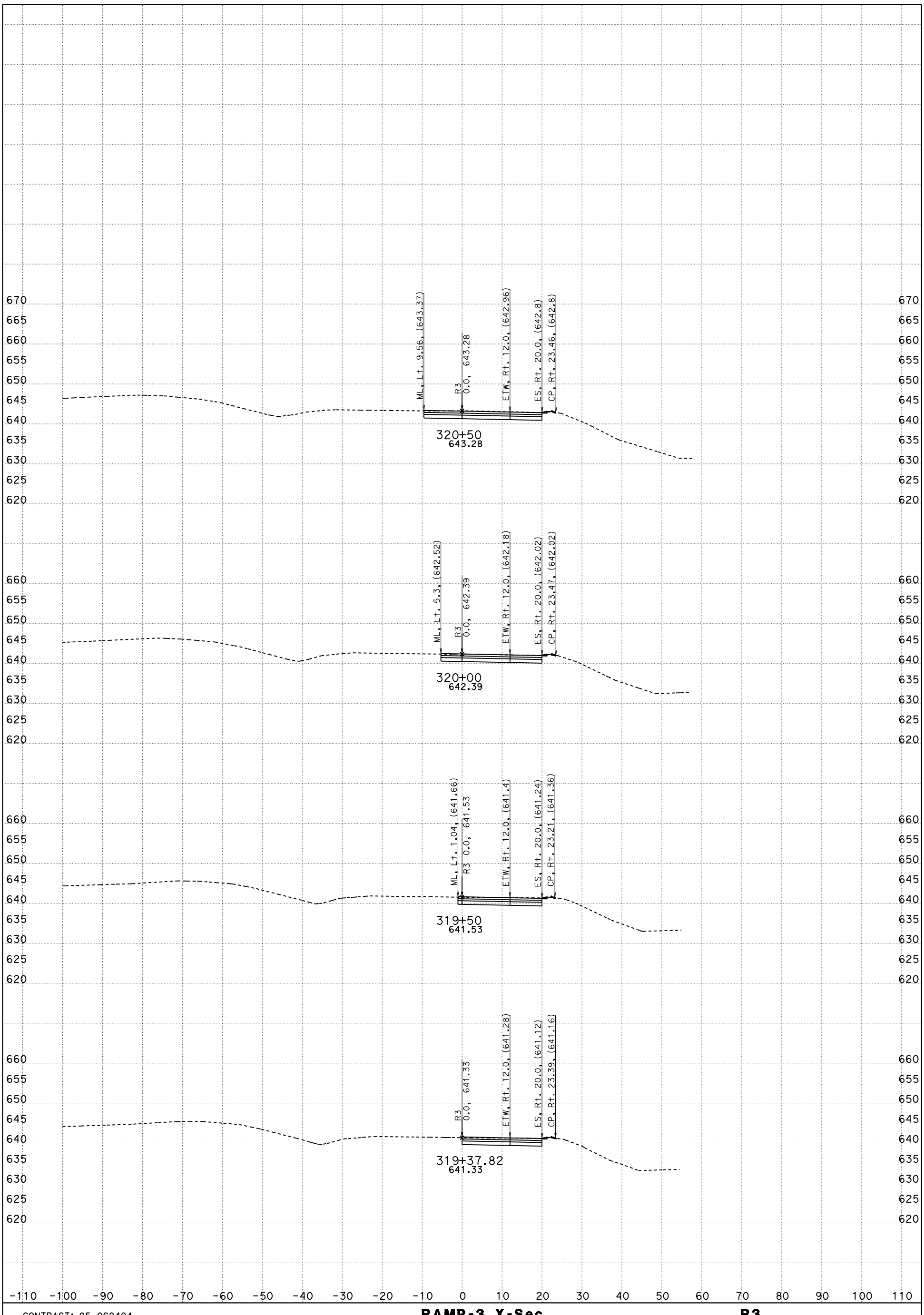

CONTRACT: 05-0G0404

DIST/CO/RTE/PM: 05/SLO/Mon

DATE: 5/12/2016

RAMP-3 X-Sec
"R3" LINE

KC Project: 5130078

File: D:\PROJECTSeSep\5130078\Peter_SSM\Revised\r3_des.ear

R3

SCALE: 1" = 10' Horiz.
1" = 10' Vert.

SHEET 1 OF 8

FOR EARTHWORK DEVELOPMENT ONLY

All Dimensions are US Survey Feet

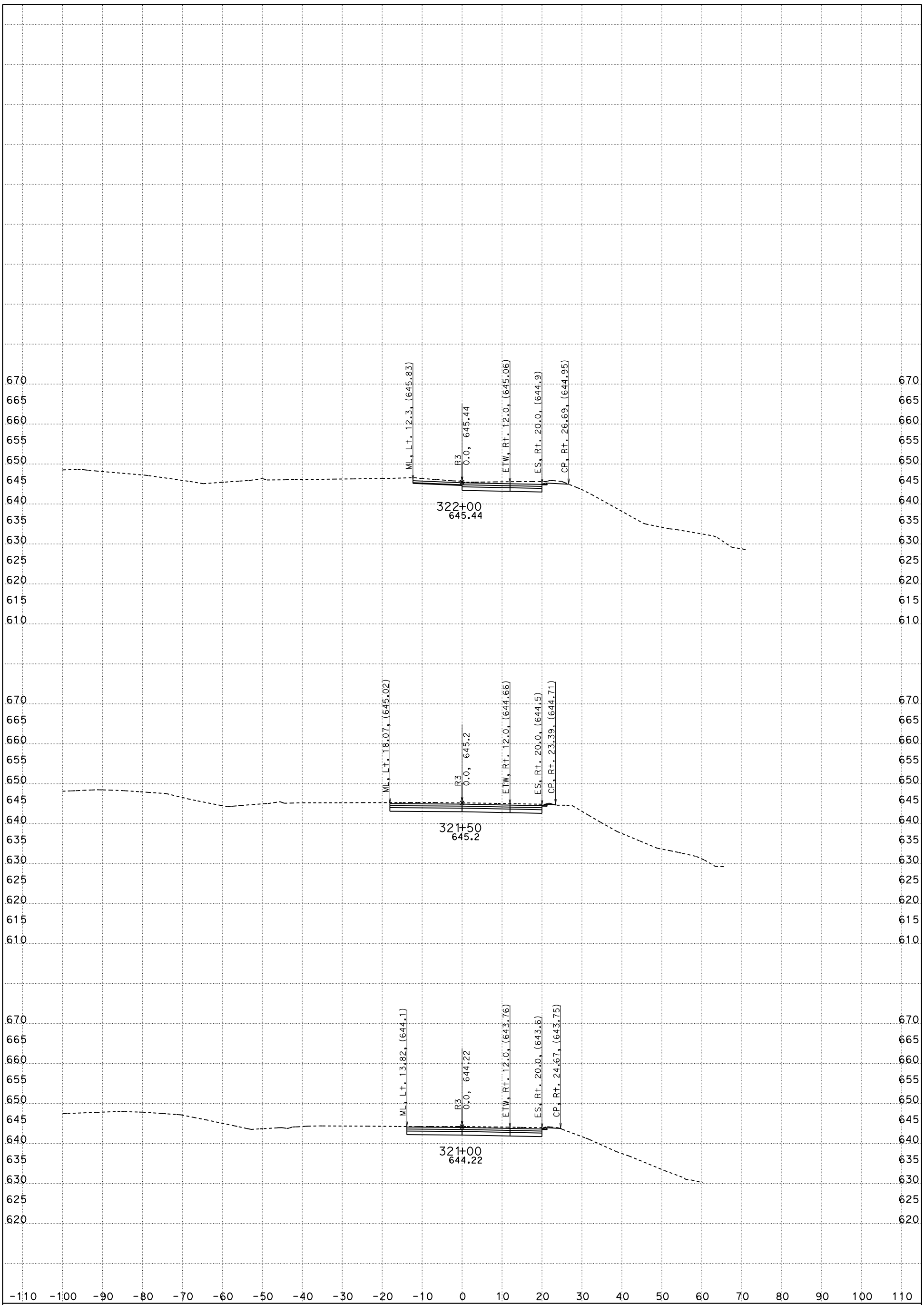

CONTRACT: 05-0G0404

DIST/CO/RTE/PM: 05/SLO/Mon

DATE: 5/12/2016

RAMP-3 X-Sec

"R3" LINE

KC Project: 5130078

File: D:\PROJECTSeSep\5130078\Peter_SSM\Revised\r3_des.ear

R3

SCALE: 1" = 10' Horiz.
1" = 10' Vert.

SHEET 2 OF 8

FOR EARTHWORK DEVELOPMENT ONLY

All Dimensions are US Survey Feet

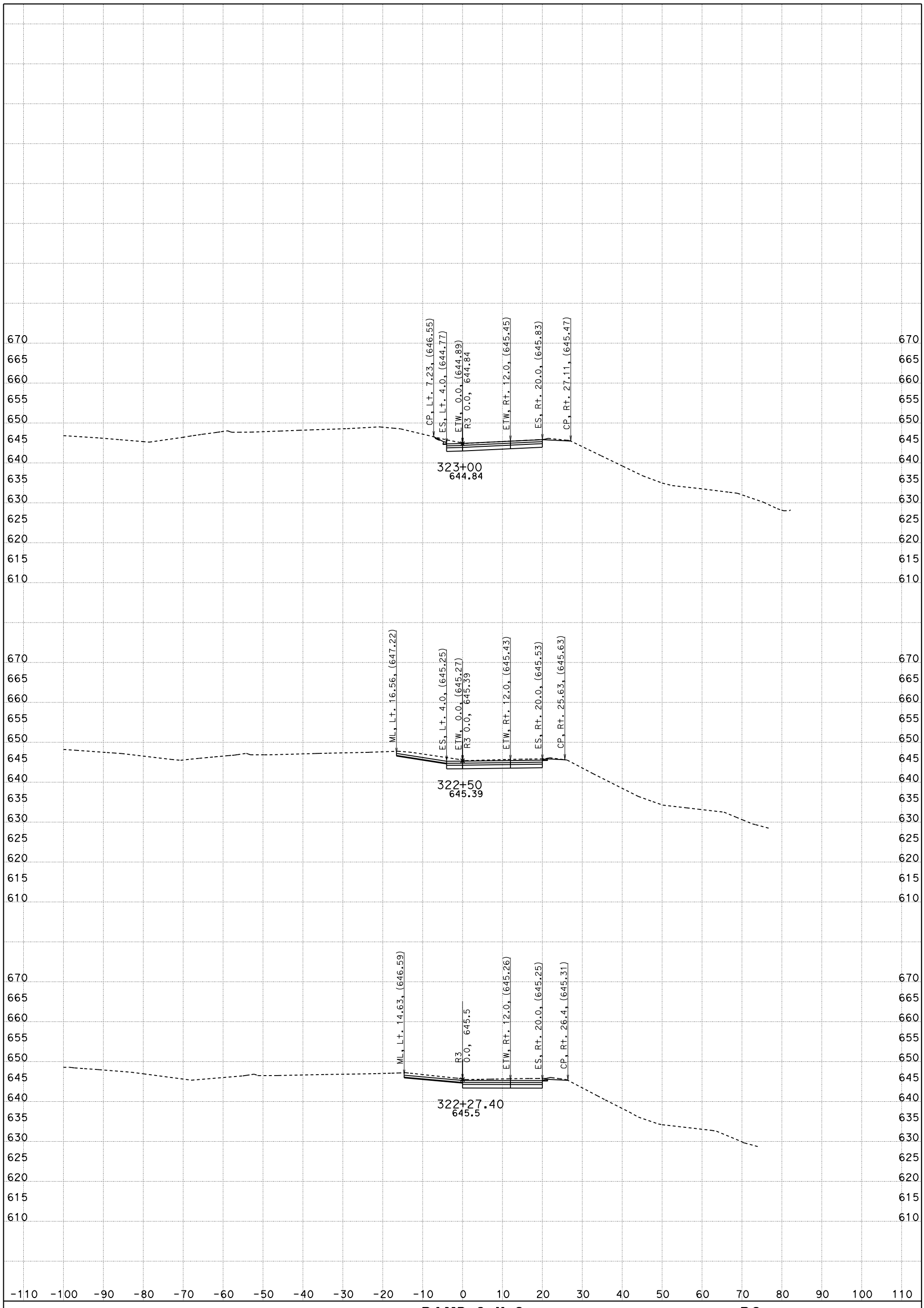

CONTRACT: 05-0G0404

DIST/CO/RTE/PM: 05/SLO/Mon

DATE: 5/12/2016

RAMP-3 X-Sec

"R3" LINE

R3

KC Project: 5130078

File: D:\PROJECTSeSep\5130078\Peter_SSM\Revised\r3_des.ear

SCALE: 1" = 10' Horiz.
1" = 10' Vert.

SHEET 3 OF 8

FOR EARTHWORK DEVELOPMENT ONLY

All Dimensions are US Survey Feet

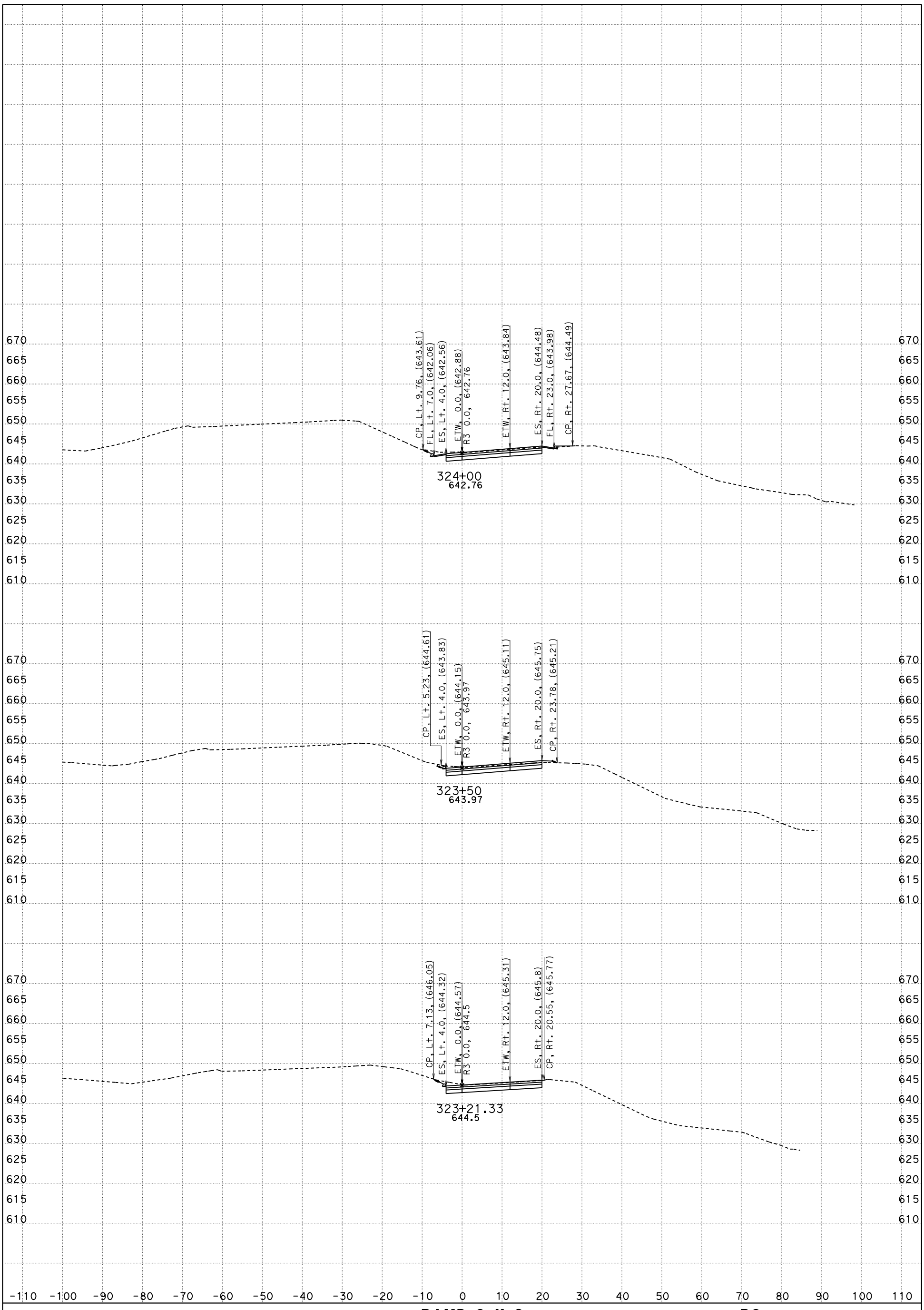

CONTRACT: 05-0G0404

DIST/CO/RTE/PM: 05/SLO/Mon

DATE: 5/12/2016

RAMP-3 X-Sec

"R3" LINE

R3

SCALE: 1" = 10' Horiz.
1" = 10' Vert.

KC Project: 5130078

File: D:\PROJECTSeSep\5130078\Peter_SSM\Revised\r3_des.ear

SHEET 4 OF 8

FOR EARTHWORK DEVELOPMENT ONLY

All Dimensions are US Survey Feet

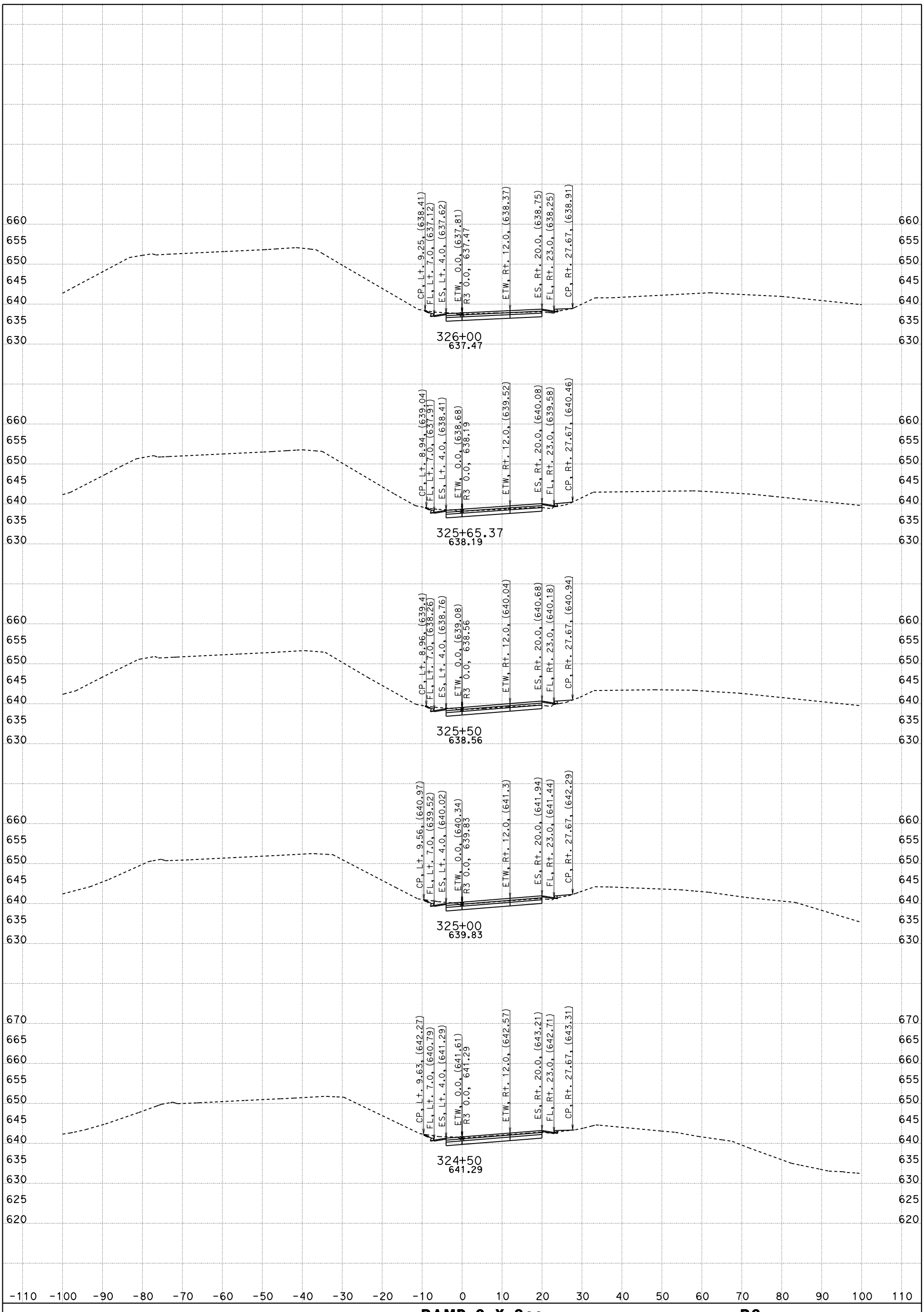

CONTRACT: 05-0G0404

DIST/CO/RTE/PM: 05/SLO/Mon

DATE: 5/12/2016

RAMP-3 X-Sec

"R3" LINE

R3

SCALE: 1" = 10' Horiz.
1" = 10' Vert.

KC Project: 5130078

File: D:\PROJECTSeSep\5130078\Peter_SSM\Revised\r3_des.ear

SHEET 5 OF 8

FOR EARTHWORK DEVELOPMENT ONLY

All Dimensions are US Survey Feet

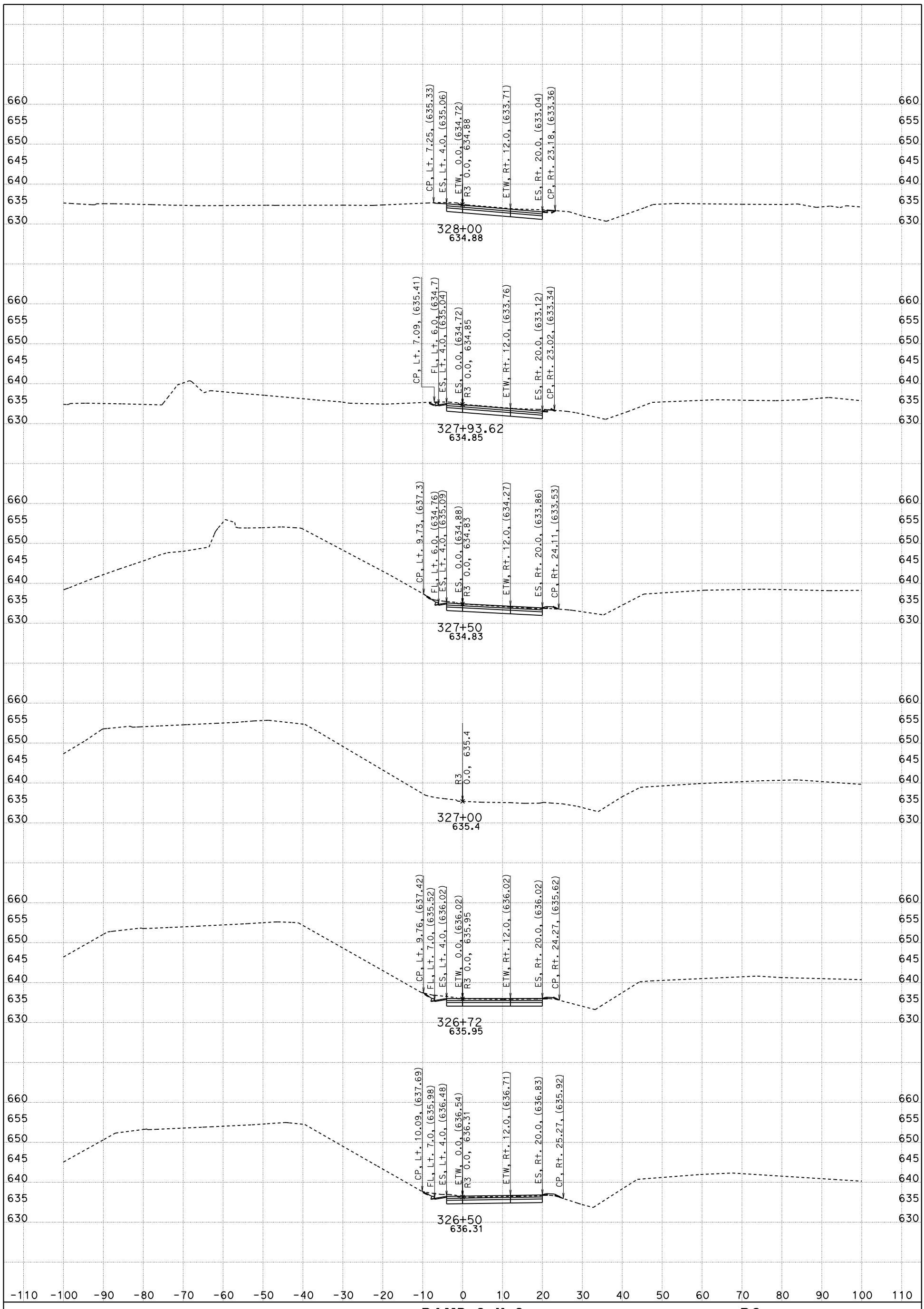

CONTRACT: 05-0G0404

DIST/CO/RTE/PM: 05/SLO/Mon

DATE: 5/12/2016

RAMP-3 X-Sec

"R3" LINE

R3

SCALE: 1" = 10' Horiz.
1" = 10' Vert.

KC Project: 5130078

File: D:\PROJECTSeSep\5130078\Peter_SSM\Revised\r3_des.ear

SHEET 6 OF 8

FOR EARTHWORK DEVELOPMENT ONLY

All Dimensions are US Survey Feet

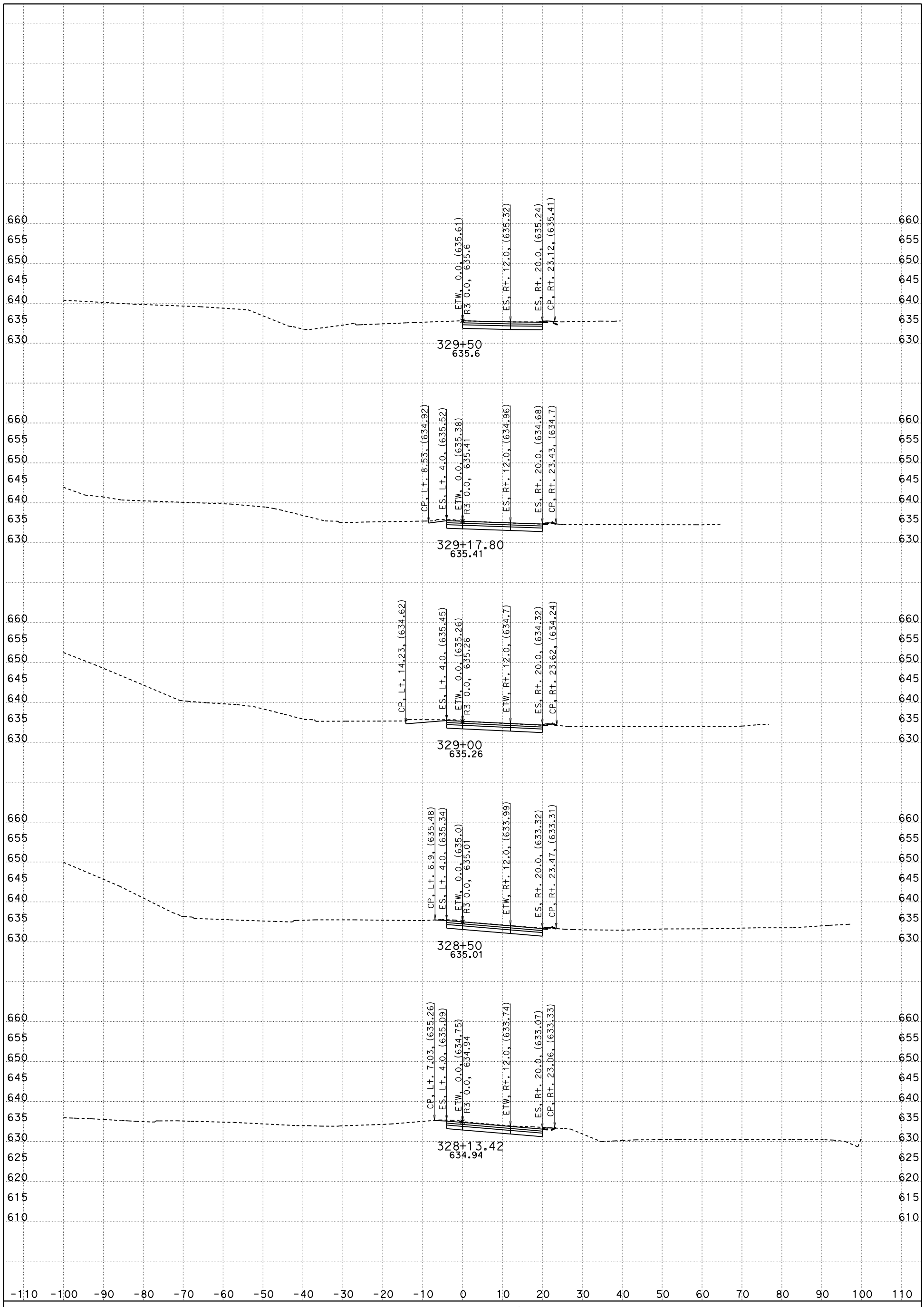

CONTRACT: 05-0G0404

DIST/CO/RTE/PM: 05/SLO/Mon

DATE: 5/12/2016

RAMP-3 X-Sec
"R3" LINE

R3

KC Project: 5130078

File: D:\PROJECTSeSep\5130078\Peter_SSM\Revised\r3_des.ear

SCALE: 1" = 10' Horiz.
1" = 10' Vert.

SHEET 7 OF 8

FOR EARTHWORK DEVELOPMENT ONLY

All Dimensions are US Survey Feet

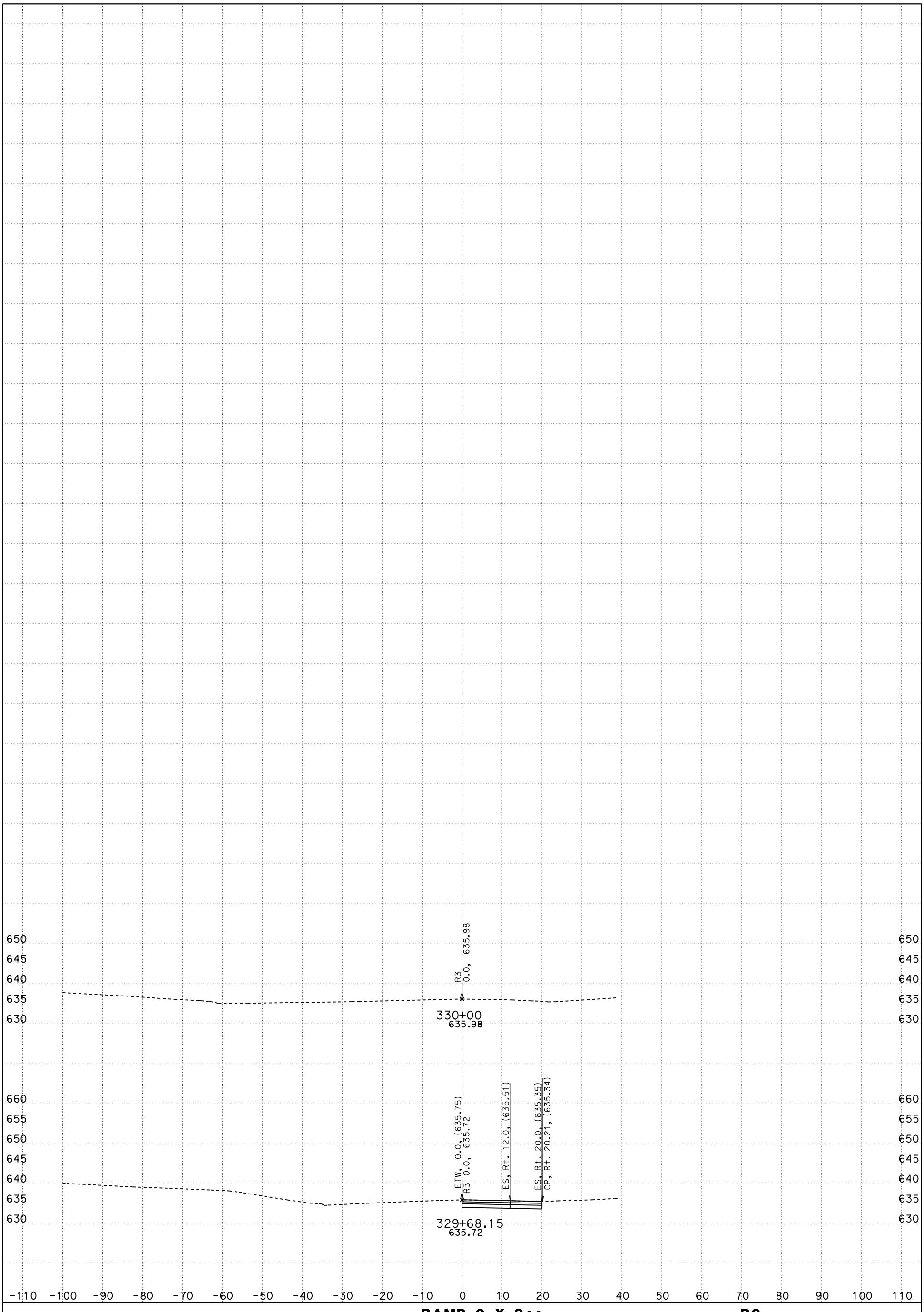

CONTRACT: 05-0G0404

DIST/CO/RTE/PM: 05/SLO/Mon

DATE: 5/12/2016

RAMP-3 X-Sec

"R3" LINE

R3

SCALE: 1" = 10' Horiz.
1" = 10' Vert.

KC Project: 5130078

File: D:\PROJECTSeSep\5130078\Peter_SSM\Revised\r3_des.ear

SHEET 8 OF 8