FOR EARTHWORK DEVELOPMENT ONLY

All Dimensions are US Survey Feet

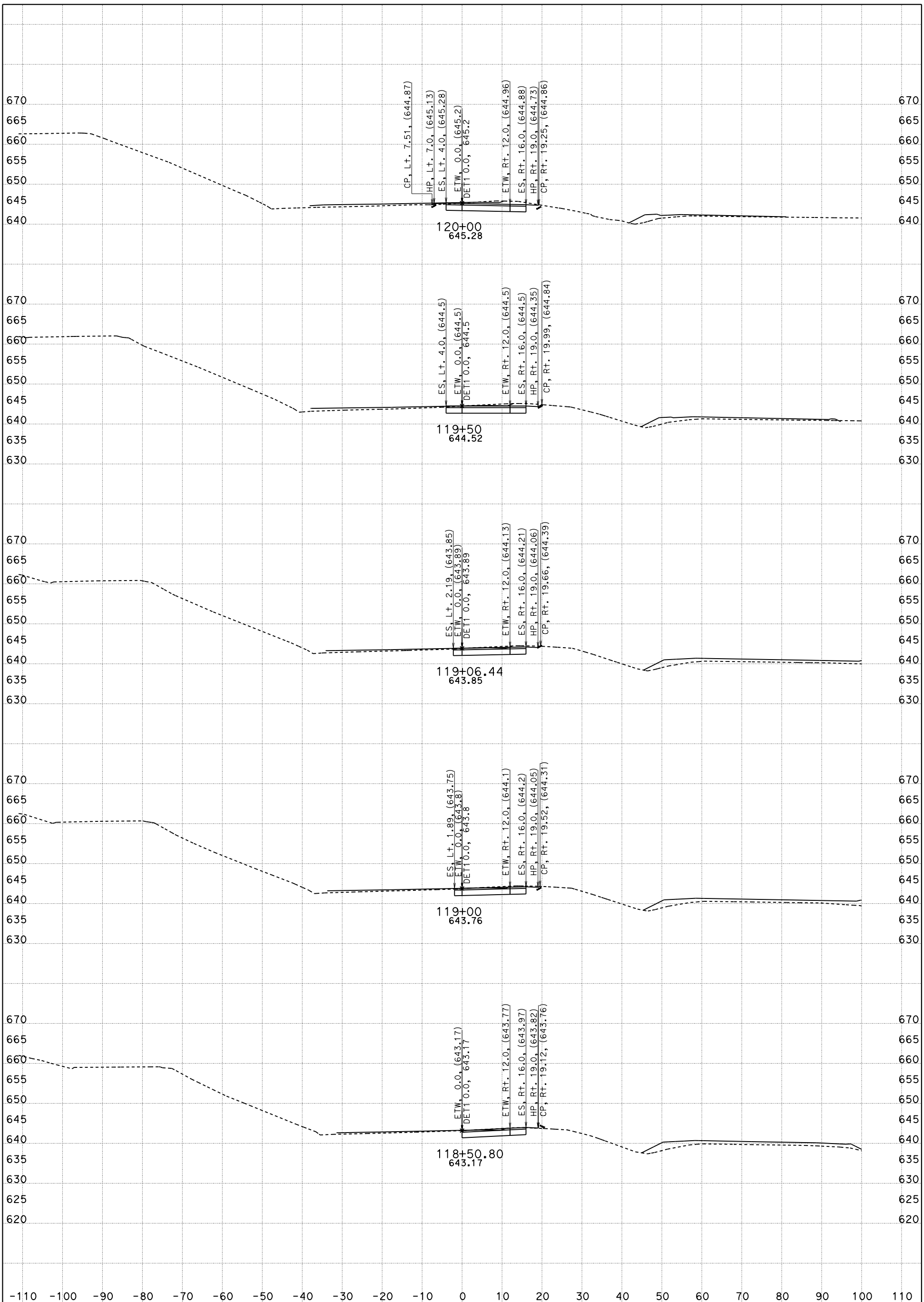

CONTRACT: 05-0G0404

DIST/CO/RTE/PM: 05/SLO/Mon

DATE: 5/16/2016

South San Miguel, Emergency Cross-Over **DET1**

"DET1" LINE

KC Project: 5130078 File: D:\PROJECTSeSep\5130078\Peter_SSM\Revised\det1_des.ear

SCALE: 1" = 10' Horiz.
1" = 10' Vert.

SHEET 1 OF 5

FOR EARTHWORK DEVELOPMENT ONLY

All Dimensions are US Survey Feet

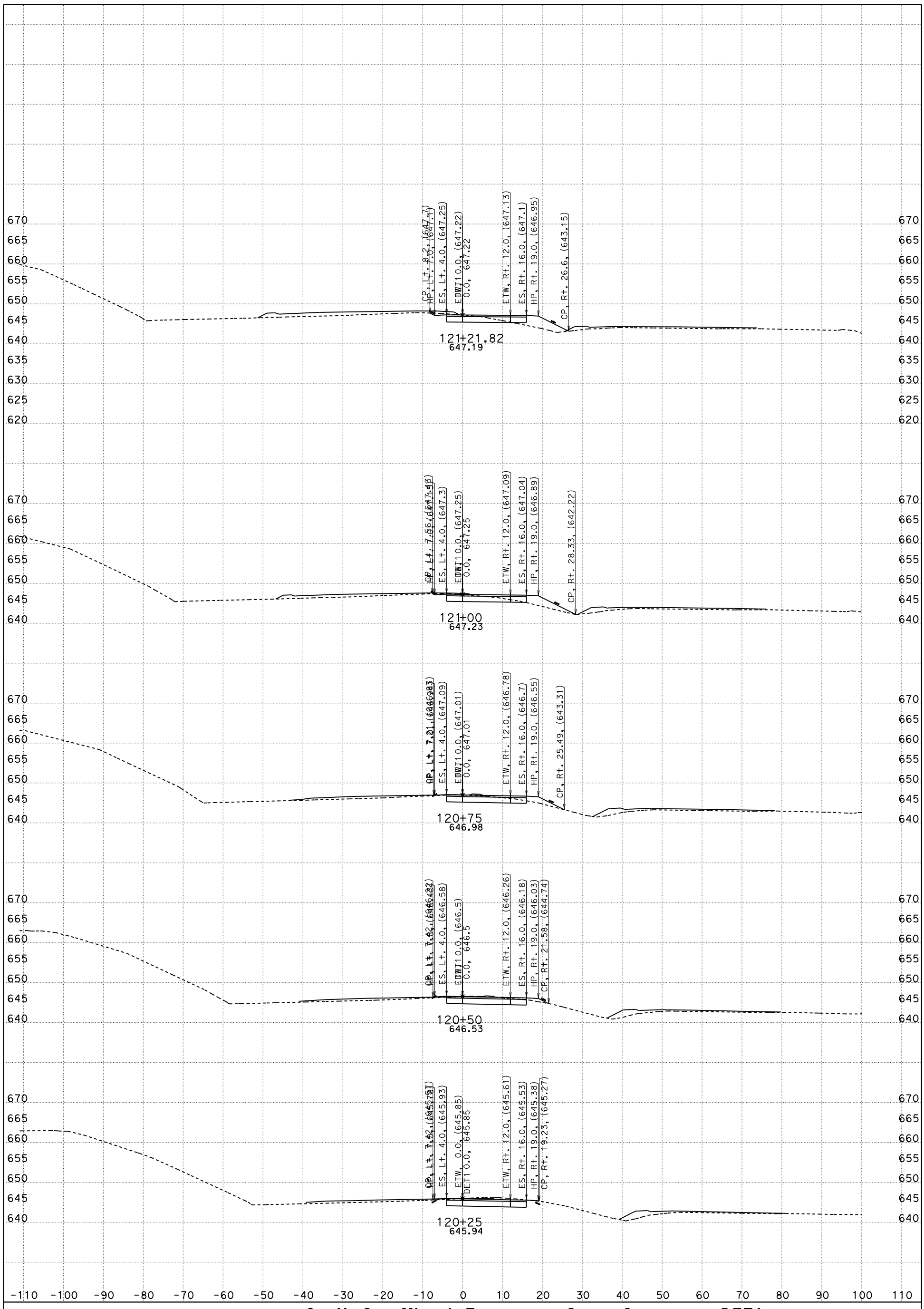

CONTRACT: 05-0G0404

DIST/CO/RTE/PM: 05/SLO/Mon

DATE: 5/16/2016

South San Miguel, Emergency Cross-Over **DET1**

"DET1" LINE

KC Project: 5130078 File: D:\PROJECTSeSep\5130078\Peter_SSM\Revised\det1_des.ear

SCALE: 1" = 10' Horiz.
1" = 10' Vert.

SHEET 2 OF 5

FOR EARTHWORK DEVELOPMENT ONLY

All Dimensions are US Survey Feet

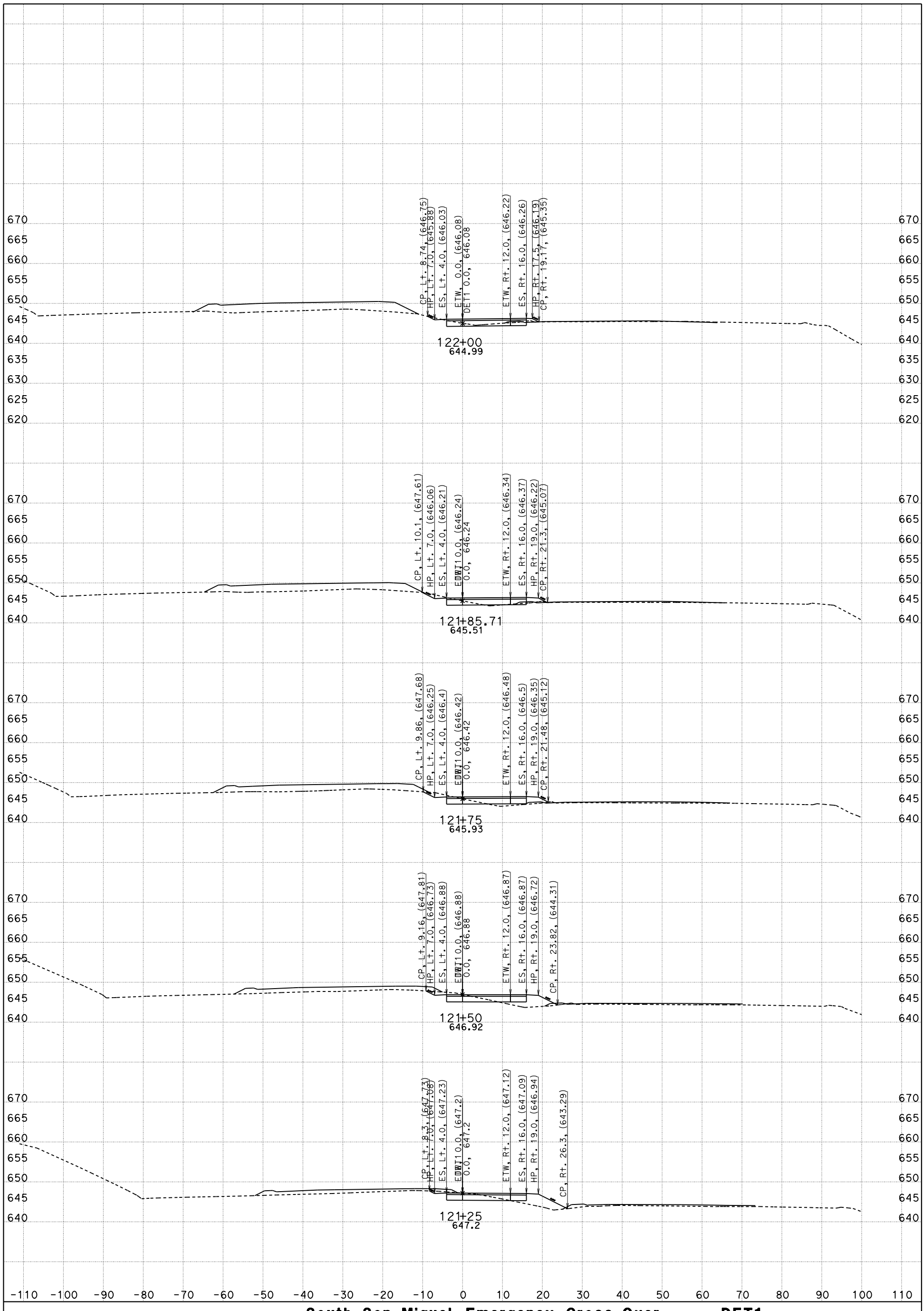

CONTRACT: 05-0G0404

DIST/CO/RTE/PM: 05/SLO/Mon

DATE: 5/16/2016

South San Miguel, Emergency Cross-Over **DET1**

"DET1" LINE

KC Project: 5130078 File: D:\PROJECTSeSep\5130078\Peter_SSM\Revised\det1_des.ear

SCALE: 1" = 10' Horiz.
1" = 10' Vert.

SHEET 3 OF 5

FOR EARTHWORK DEVELOPMENT ONLY

All Dimensions are US Survey Feet

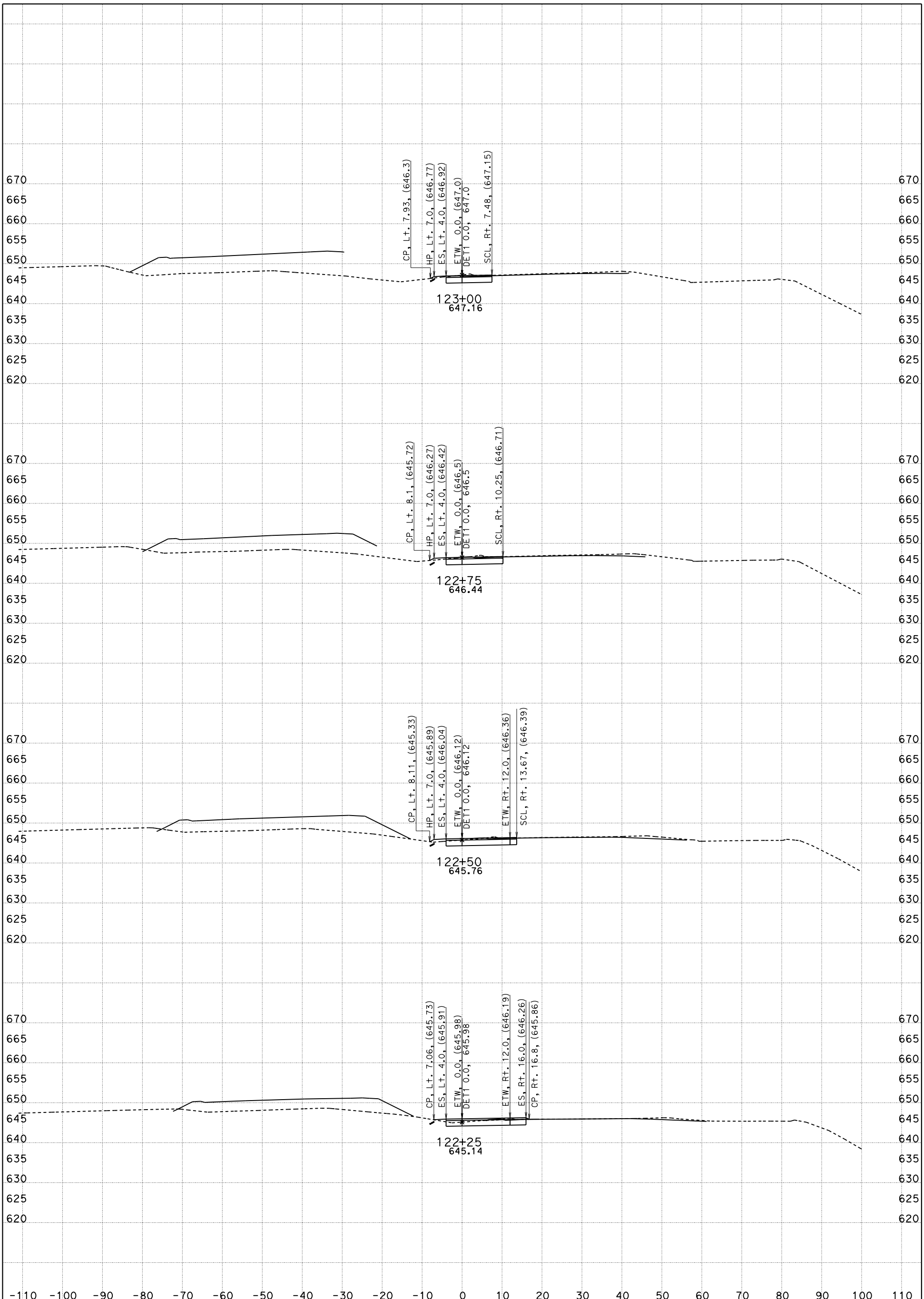

CONTRACT: 05-0G0404

DIST/CO/RTE/PM: 05/SLO/Mon

DATE: 5/16/2016

South San Miguel, Emergency Cross-Over

"DET1" LINE

DET1

KC Project: 5130078

File: D:\PROJECTSeSep\5130078\Peter_SSM\Revised\det1_des.ear

SCALE: 1" = 10' Horiz.
1" = 10' Vert.

SHEET 4 OF 5

FOR EARTHWORK DEVELOPMENT ONLY

All Dimensions are US Survey Feet

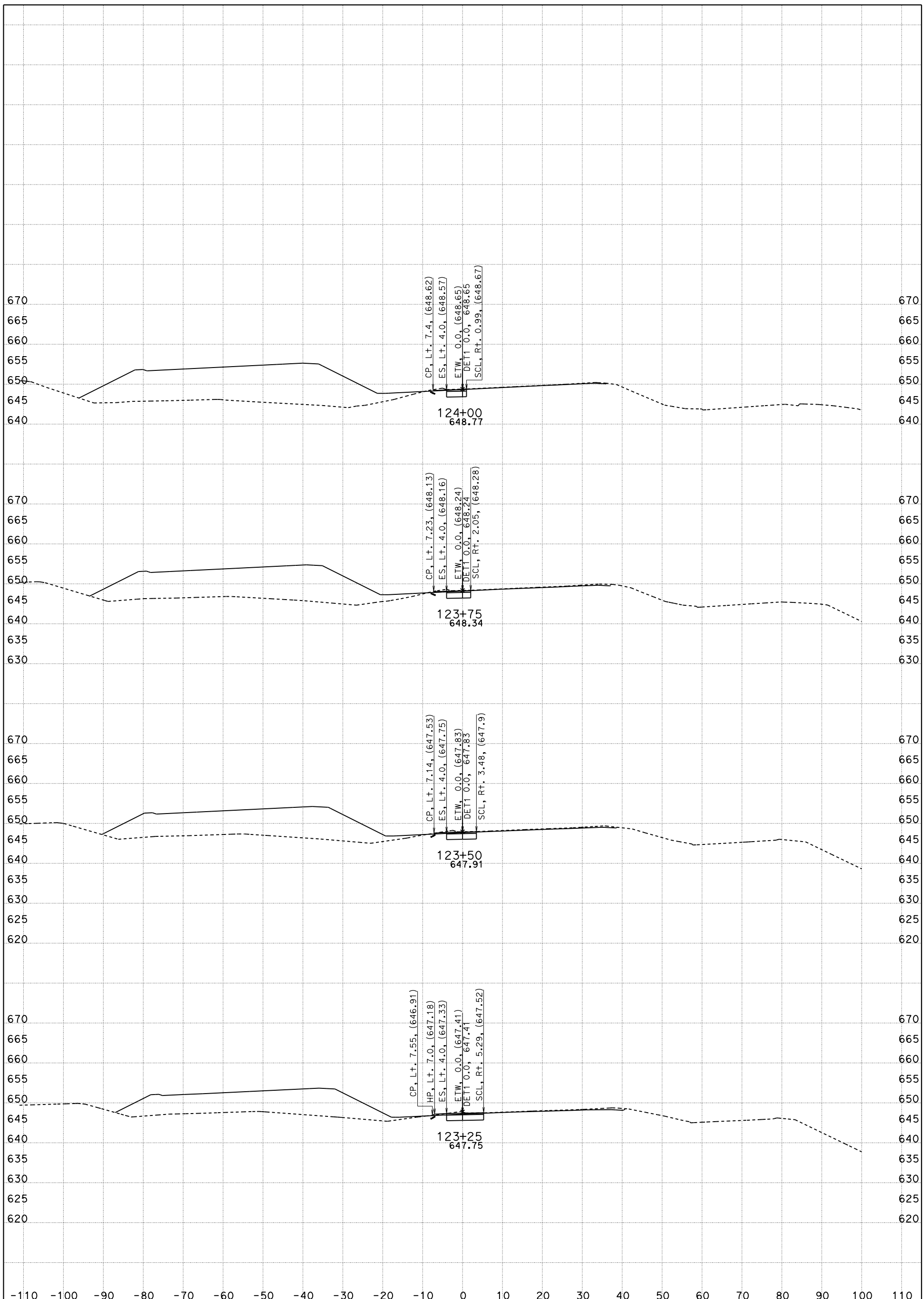

CONTRACT: 05-0G0404

DIST/CO/RTE/PM: 05/SLO/Mon

DATE: 5/16/2016

South San Miguel, Emergency Cross-Over DET1

"DET1" LINE

KC Project: 5130078 File: D:\PROJECTSeSep\5130078\Peter_SSM\Revised\det1_des.ear

SCALE: 1" = 10' Horiz.
1" = 10' Vert.

SHEET 5 OF 5