FOR EARTHWORK DEVELOPMENT ONLY

All Dimensions are US Survey Feet

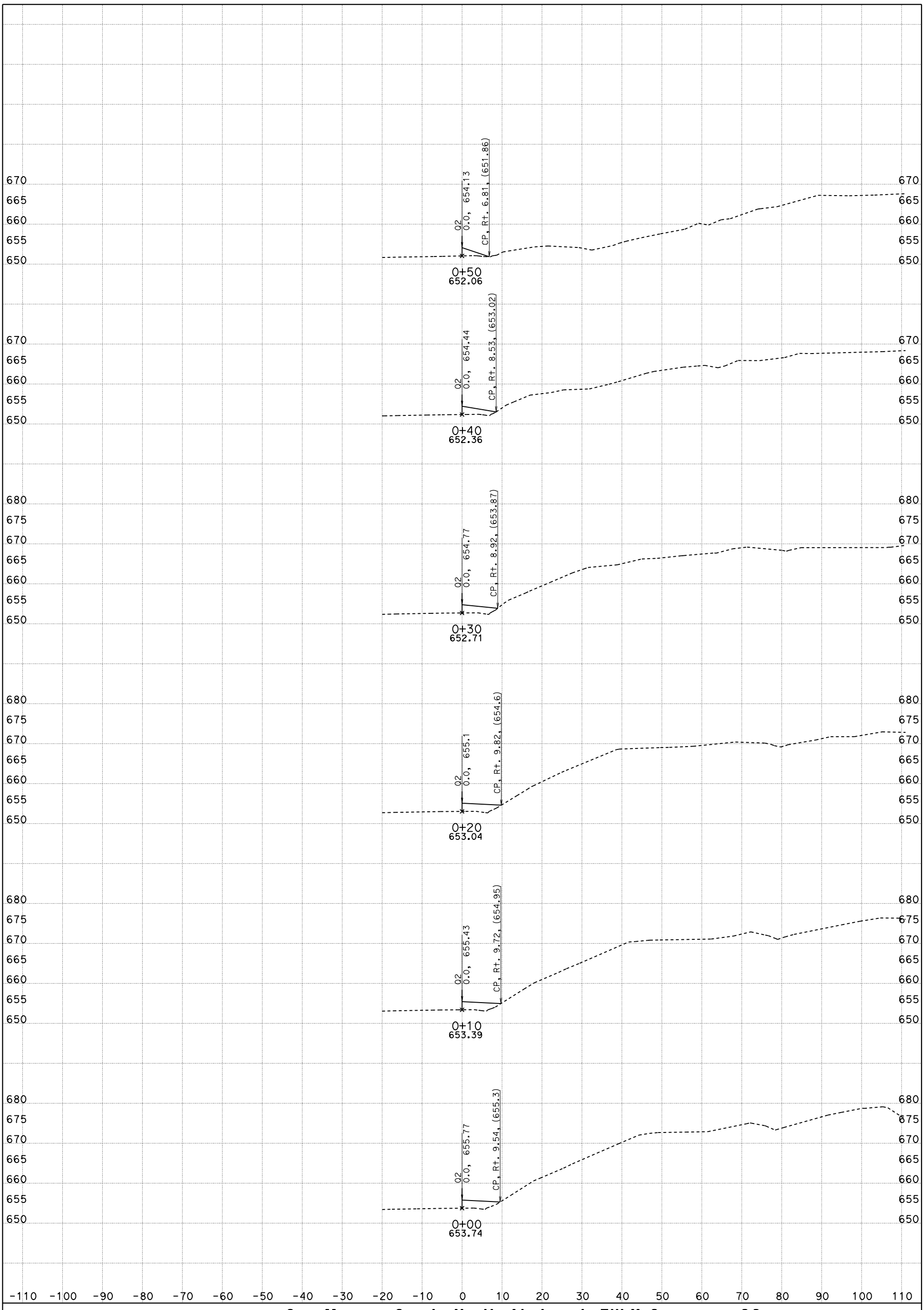

CONTRACT: 05-0G0404

DIST/CO/RTE/PM: 05/SLO/Mon

DATE: 5/12/2016 KC Project: 5130078

San Marcos Creek, North Abutment, Fill X-Sec Q2

"Q2" LINE

File: D:\PROJECTSeSep\5130078\Peter_SanMarcos_Ck\Structure 2016\North Abutment\nabut_des.ear

SCALE: 1" = 10' Horiz.
1" = 10' Vert.

SHEET 1 OF 9

FOR EARTHWORK DEVELOPMENT ONLY

All Dimensions are US Survey Feet

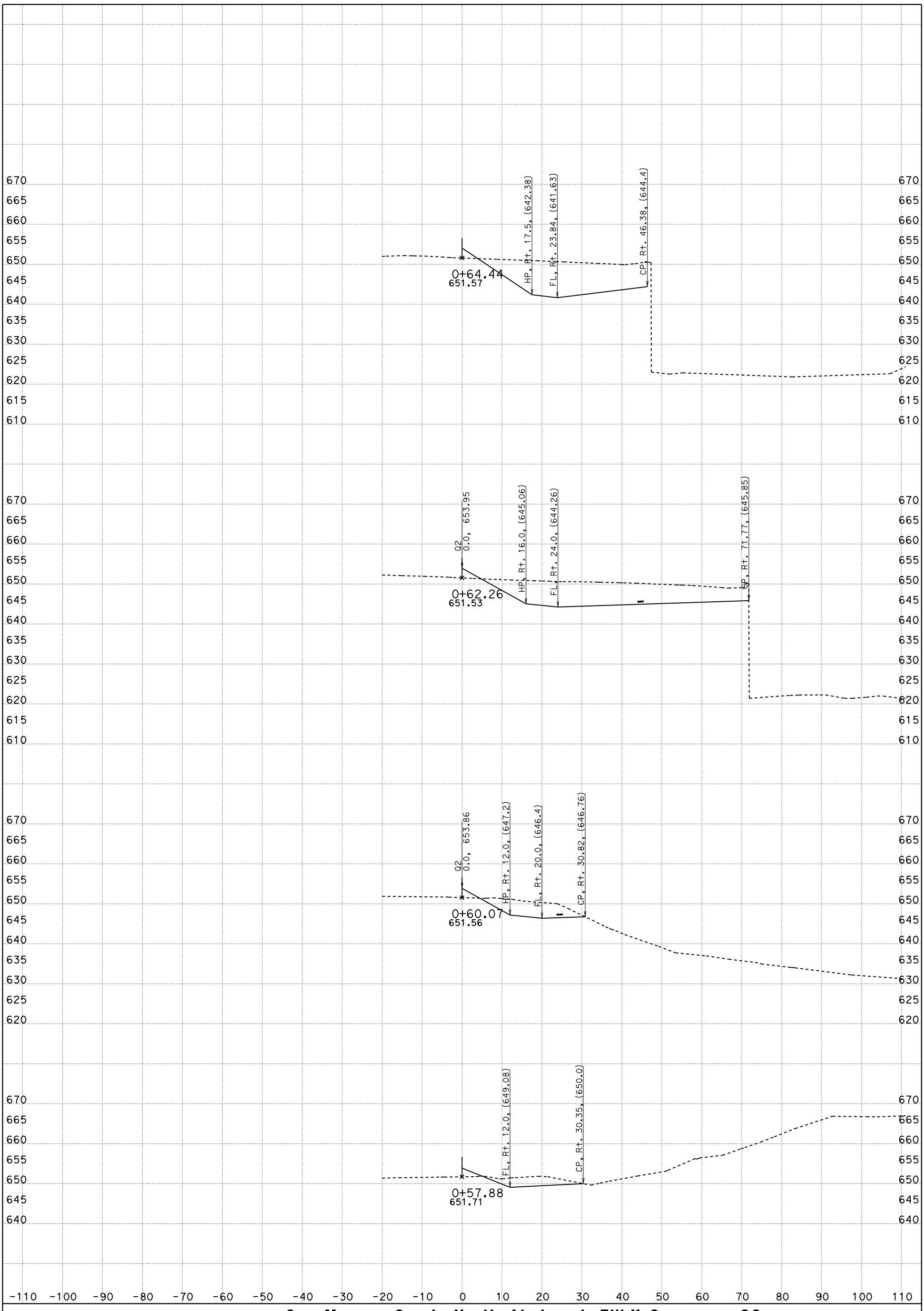

CONTRACT: 05-0G0404

DIST/CO/RTE/PM: 05/SLO/Mon

DATE: 5/12/2016 KC Project: 5130078

San Marcos Creek, North Abutment, Fill X-Sec Q2

"Q2" LINE

File: D:\PROJECTSeSep\5130078\Peter_SanMarcos_Ck\Structure 2016\North Abutment\nabut_des.ear

SCALE: 1" = 10' Horiz.
1" = 10' Vert.

SHEET 2 OF 9

FOR EARTHWORK DEVELOPMENT ONLY

All Dimensions are US Survey Feet

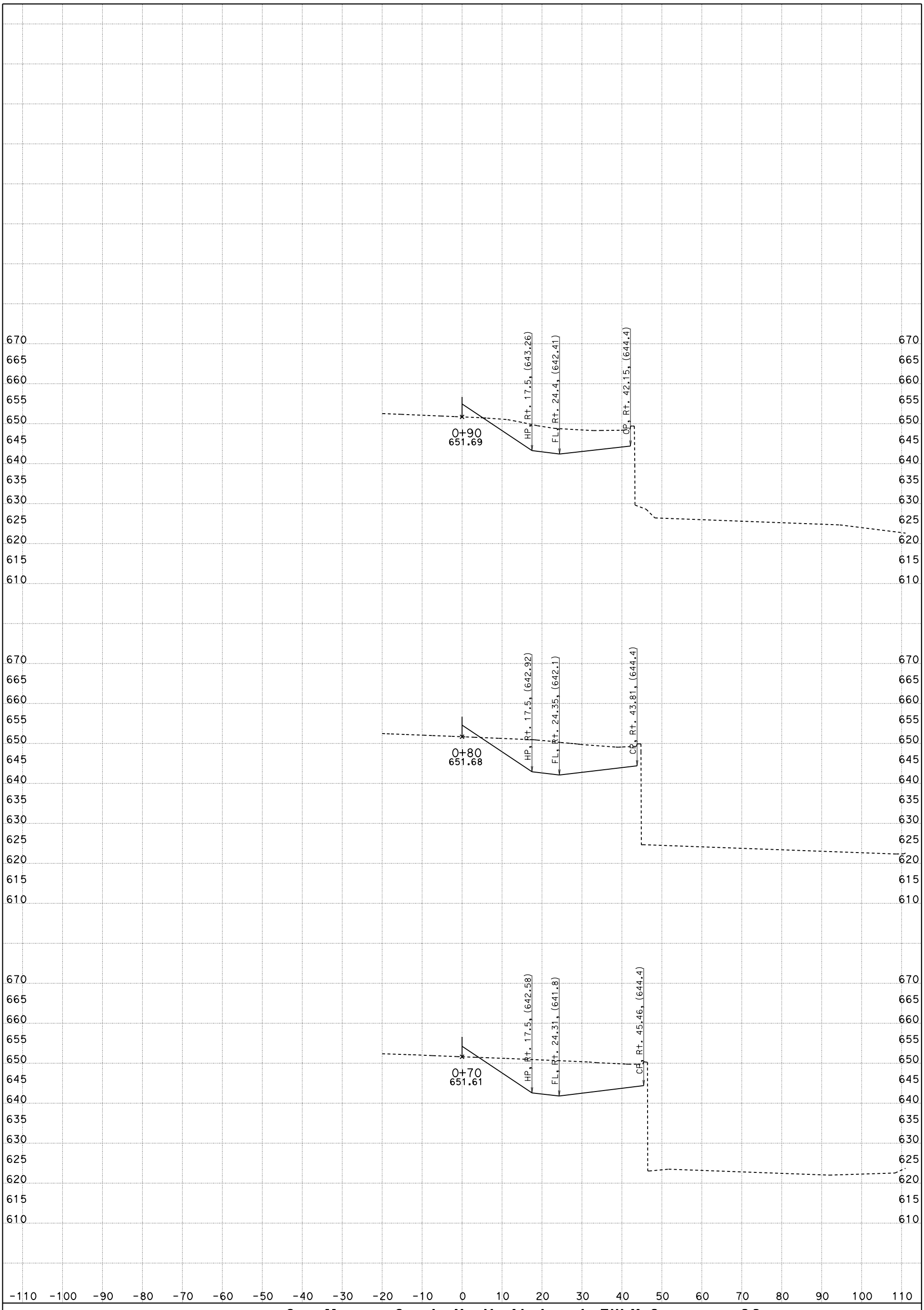

CONTRACT: 05-0G0404

DIST/CO/RTE/PM: 05/SLO/Mon

DATE: 5/12/2016 KC Project: 5130078

San Marcos Creek, North Abutment, Fill X-Sec Q2

"Q2" LINE

File: D:\PROJECTSeSep\5130078\Peter_SanMarcos_Ck\Structure 2016\North Abutment\nabut_des.ear

SCALE: 1" = 10' Horiz.
1" = 10' Vert.

SHEET 3 OF 9

FOR EARTHWORK DEVELOPMENT ONLY

All Dimensions are US Survey Feet

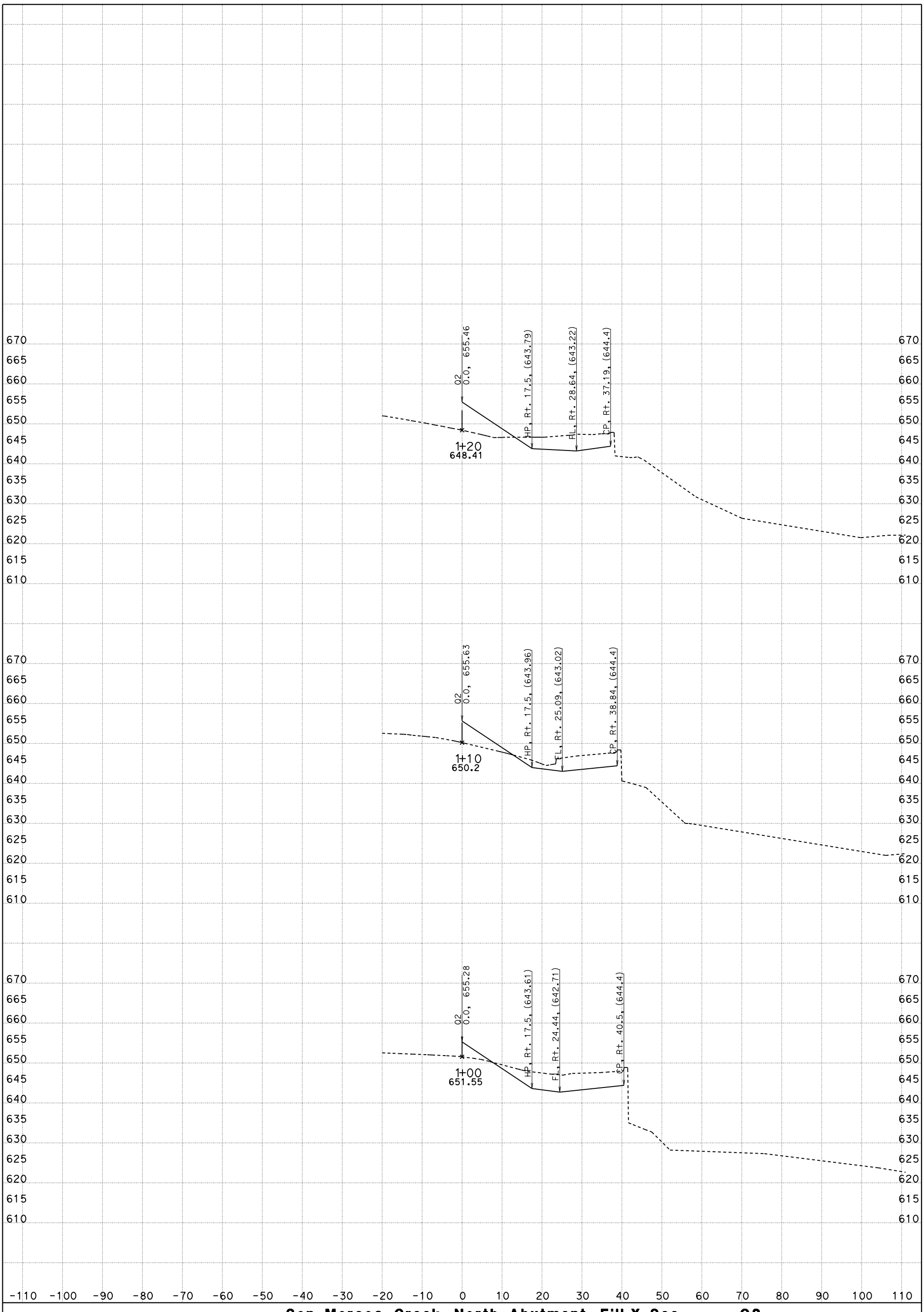

CONTRACT: 05-0G0404

DIST/CO/RTE/PM: 05/SLO/Mon

DATE: 5/12/2016 KC Project: 5130078

San Marcos Creek, North Abutment, Fill X-Sec Q2

"Q2" LINE

File: D:\PROJECTSeSep\5130078\Peter_SanMarcos_Ck\Structure 2016\North Abutment\nabut_des.ear

SCALE: 1" = 10' Horiz.
1" = 10' Vert.

SHEET 4 OF 9

FOR EARTHWORK DEVELOPMENT ONLY

All Dimensions are US Survey Feet

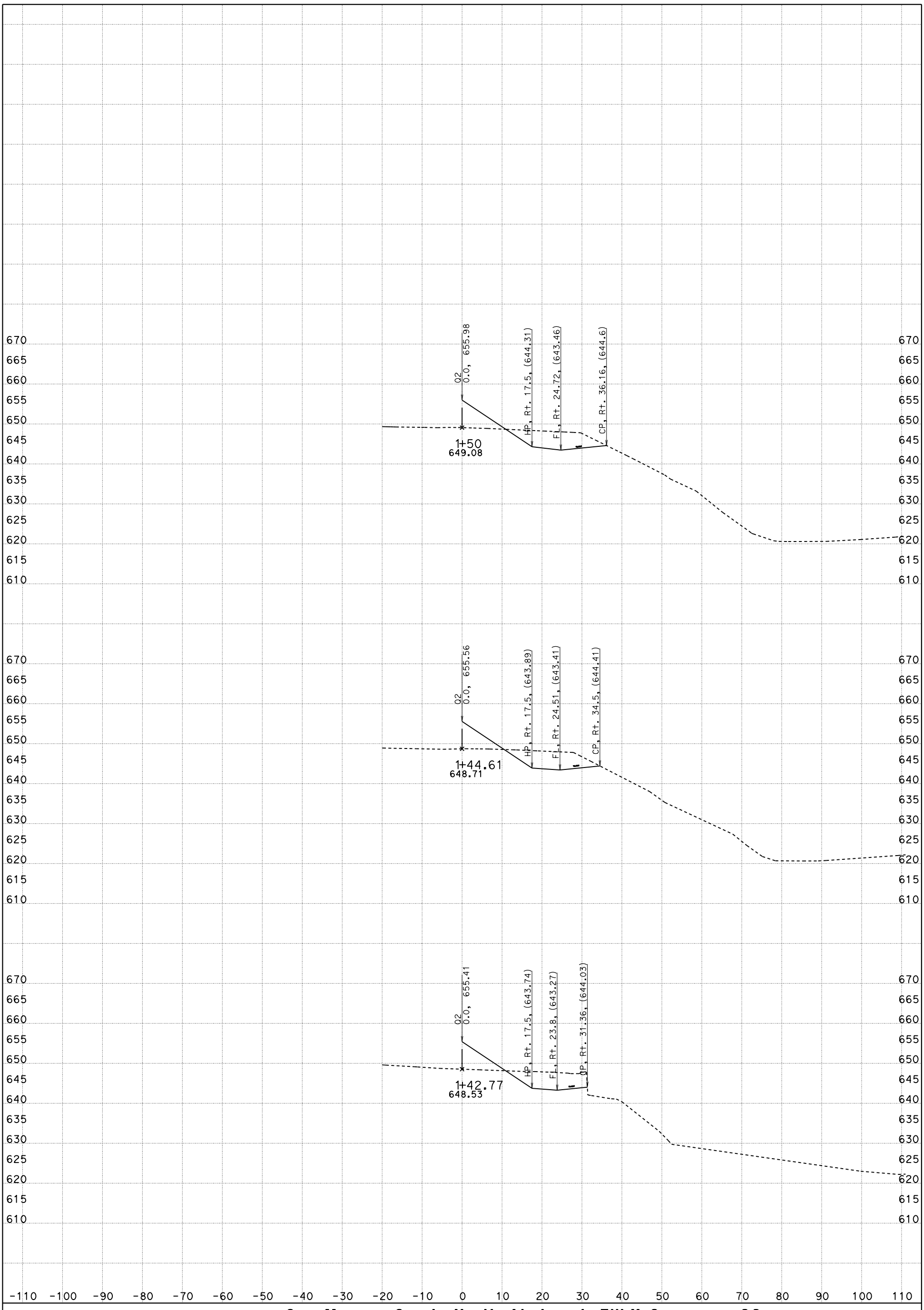

CONTRACT: 05-0G0404

DIST/CO/RTE/PM: 05/SLO/Mon

DATE: 5/12/2016 KC Project: 5130078

San Marcos Creek, North Abutment, Fill X-Sec Q2

"Q2" LINE

File: D:\PROJECTSeSep\5130078\Peter_SanMarcos_Ck\Structure 2016\North Abutment\nabut_des.ear

SCALE: 1" = 10' Horiz.
1" = 10' Vert.

SHEET 5 OF 9

FOR EARTHWORK DEVELOPMENT ONLY

All Dimensions are US Survey Feet

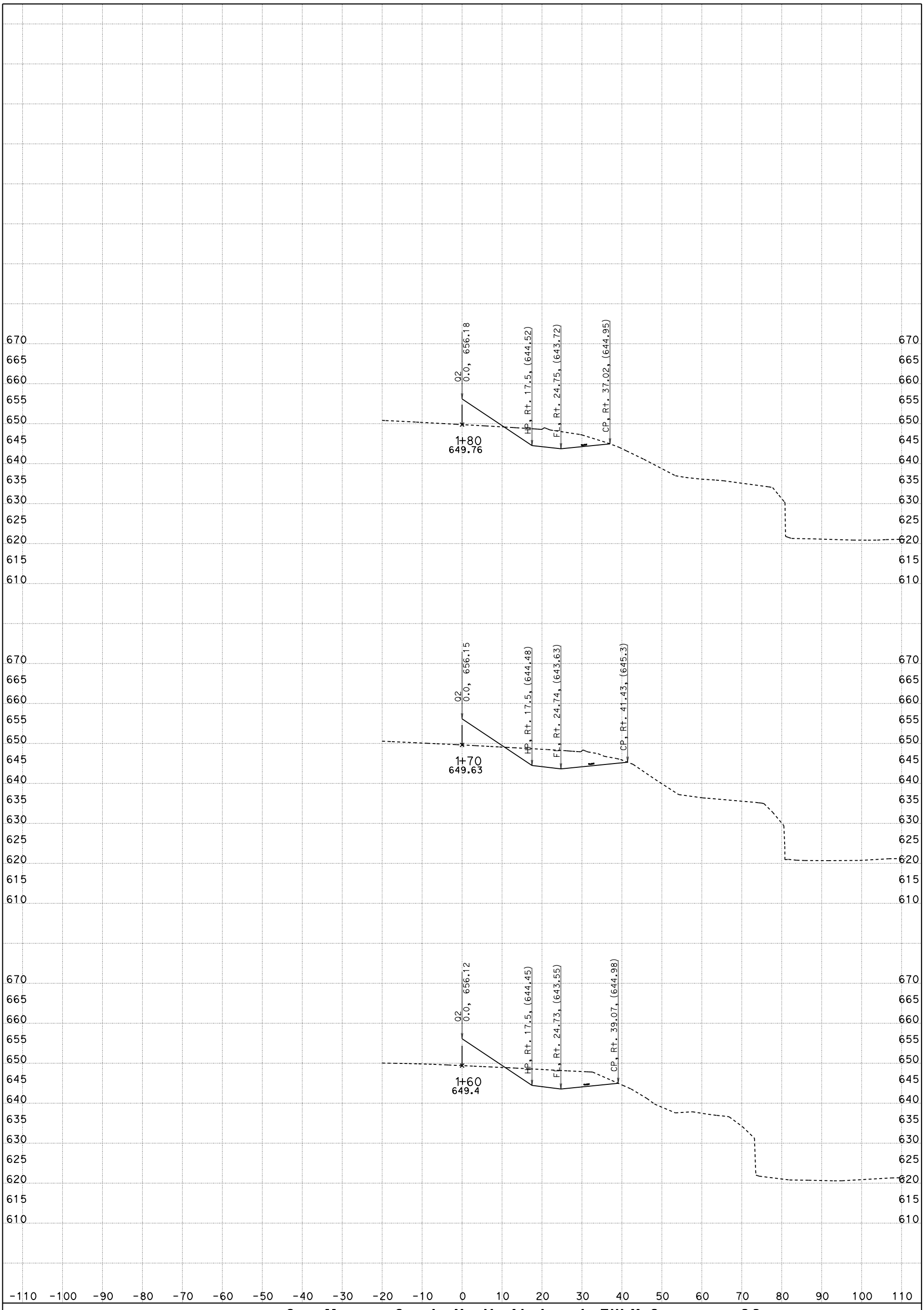

CONTRACT: 05-0G0404

DIST/CO/RTE/PM: 05/SLO/Mon

DATE: 5/12/2016 KC Project: 5130078

San Marcos Creek, North Abutment, Fill X-Sec Q2

"Q2" LINE

File: D:\PROJECTSeSep\5130078\Peter_SanMarcos_Ck\Structure 2016\North Abutment\nabut_des.ear

SCALE: 1" = 10' Horiz.
1" = 10' Vert.

SHEET 6 OF 9

FOR EARTHWORK DEVELOPMENT ONLY

All Dimensions are US Survey Feet

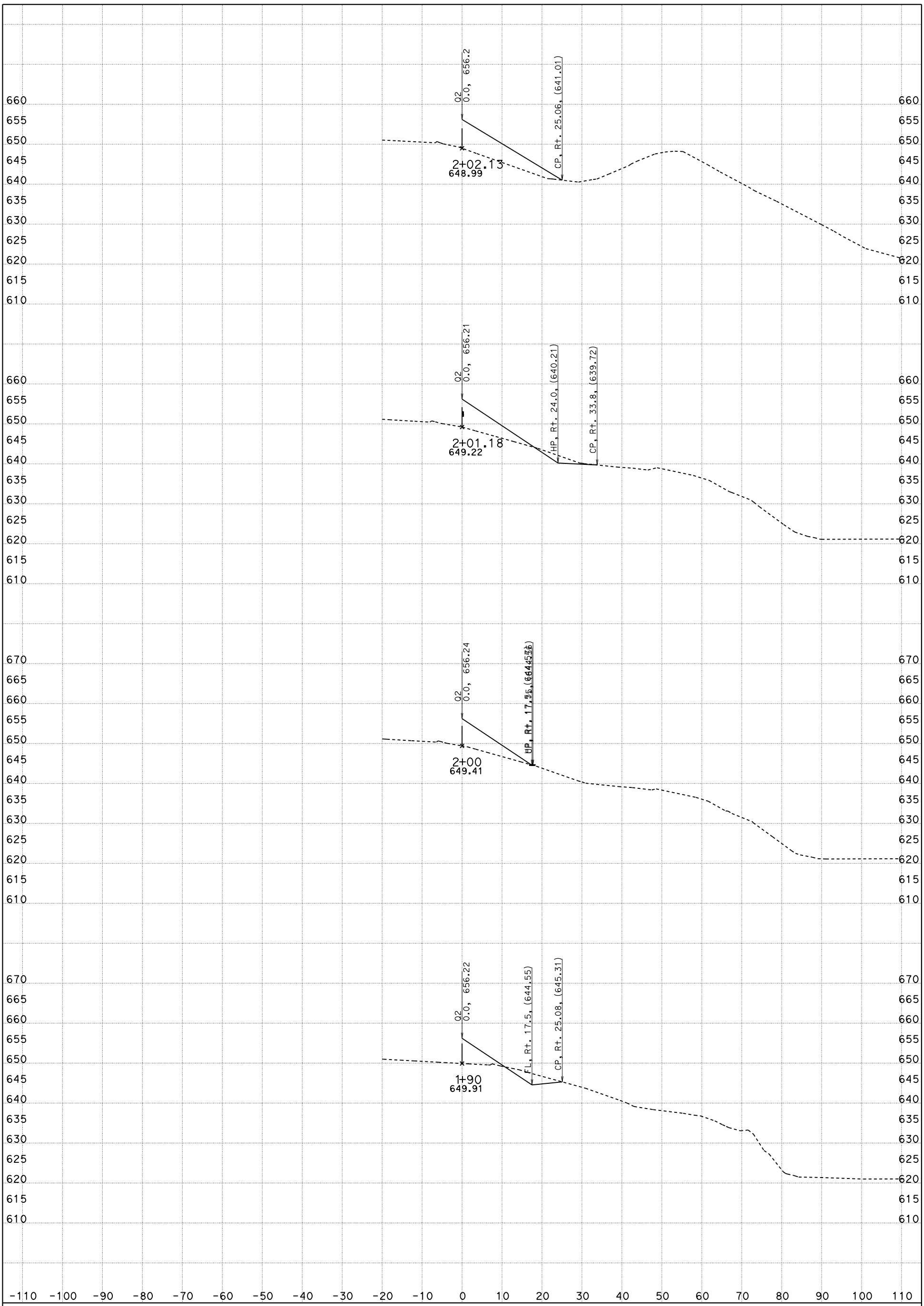

CONTRACT: 05-0G0404

DIST/CO/RTE/PM: 05/SLO/Mon

DATE: 5/12/2016 KC Project: 5130078

San Marcos Creek, North Abutment, Fill X-Sec Q2

"Q2" LINE

File: D:\PROJECTSeSep\5130078\Peter_SanMarcos_Ck\Structure 2016\North Abutment\nabut_des.ear

SCALE: 1" = 10' Horiz.
1" = 10' Vert.

SHEET 7 OF 9

FOR EARTHWORK DEVELOPMENT ONLY

All Dimensions are US Survey Feet

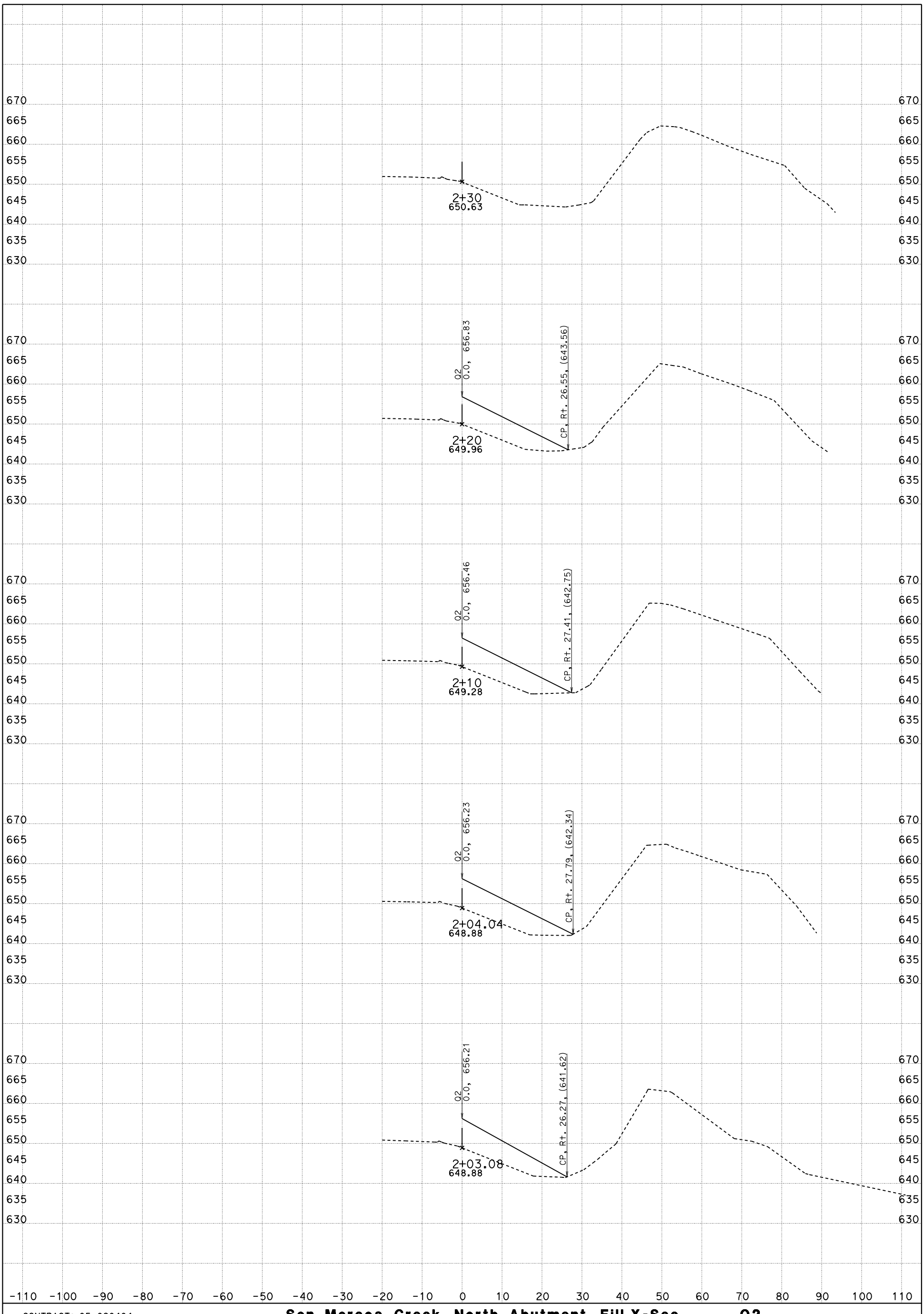

CONTRACT: 05-0G0404

DIST/CO/RTE/PM: 05/SLO/Mon

DATE: 5/12/2016 KC Project: 5130078

San Marcos Creek, North Abutment, Fill X-Sec Q2

"Q2" LINE

File: D:\PROJECTSeSep\5130078\Peter_SanMarcos_Ck\Structure 2016\North Abutment\nabut_des.ear

SCALE: 1" = 10' Horiz.
1" = 10' Vert.

SHEET 8 OF 9

FOR EARTHWORK DEVELOPMENT ONLY

All Dimensions are US Survey Feet

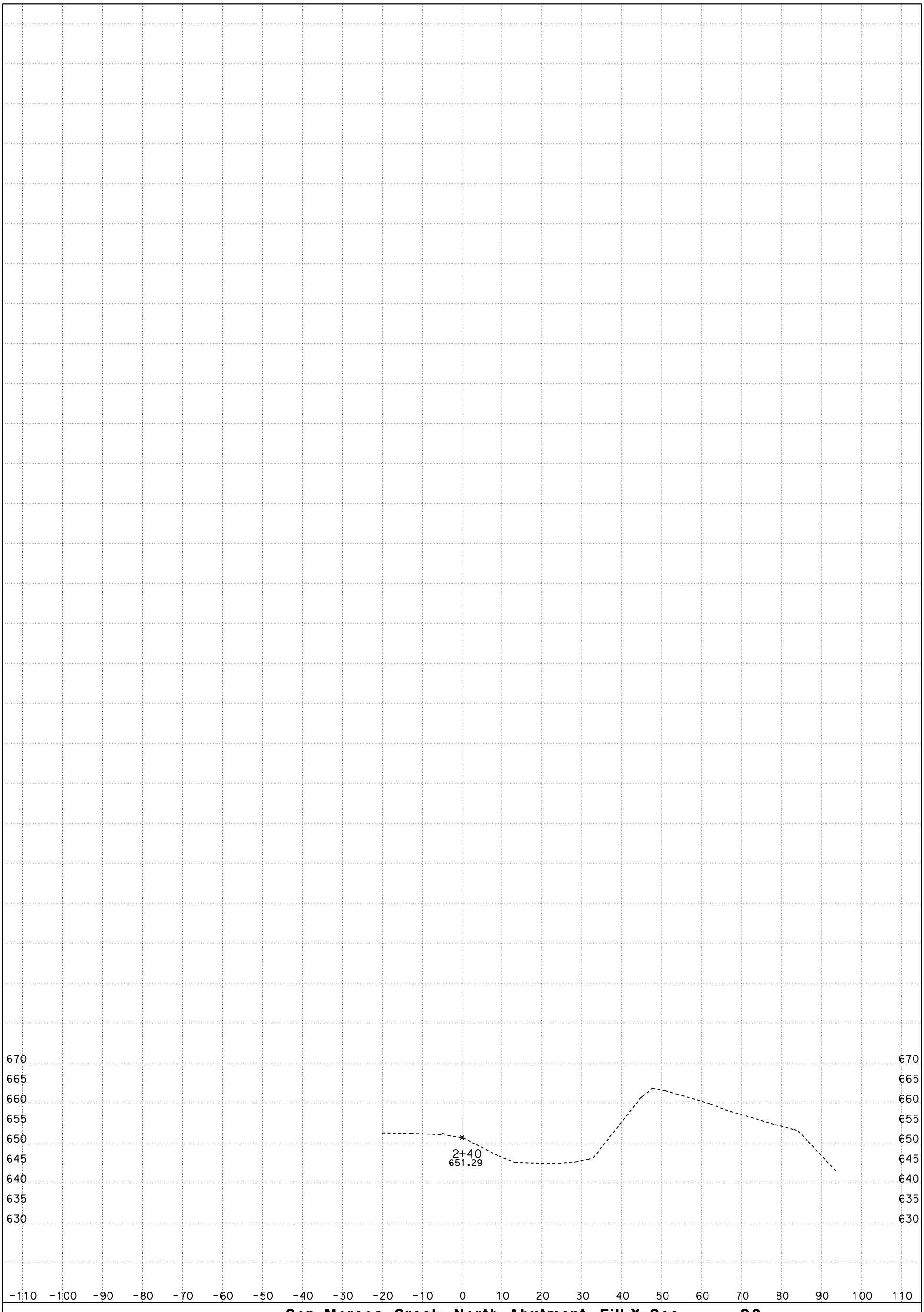

CONTRACT: 05-0G0404

DIST/CO/RTE/PM: 05/SLO/Mon

DATE: 5/12/2016 KC Project: 5130078

San Marcos Creek, North Abutment, Fill X-Sec Q2

"Q2" LINE

File: D:\PROJECTSeSep\5130078\Peter_SanMarcos_Ck\Structure 2016\North Abutment\nabut_des.ear

SCALE: 1" = 10' Horiz.
1" = 10' Vert.

SHEET 9 OF 9