FOR EARTHWORK DEVELOPMENT ONLY

All Dimensions are US Survey Feet

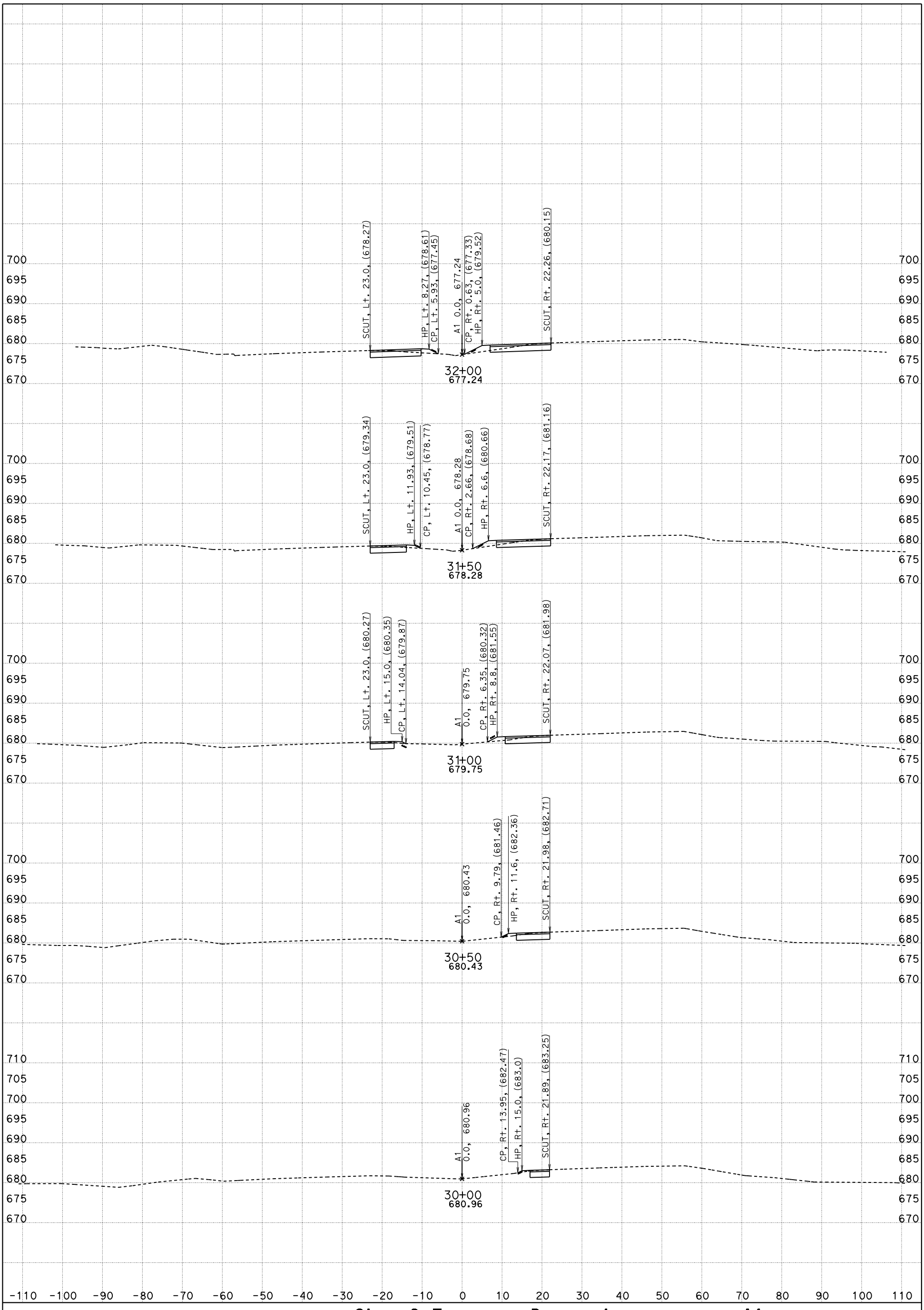

CONTRACT: 05-0G0404

DIST/CO/RTE/PM: 05/SLO/Mon

DATE: 5/18/2016 KC Project: 5130078 File: D:\PROJECTSeSep\5130078\Peter_SanMarcos_Ck\SMC_Main\Revised VRS Files\stage2_temp_pvmt_des.ear

Stage-2, Temporary Pavement

"A1" LINE

A1

SCALE: 1" = 10' Horiz.
1" = 10' Vert.

SHEET 1 OF 20

FOR EARTHWORK DEVELOPMENT ONLY

All Dimensions are US Survey Feet

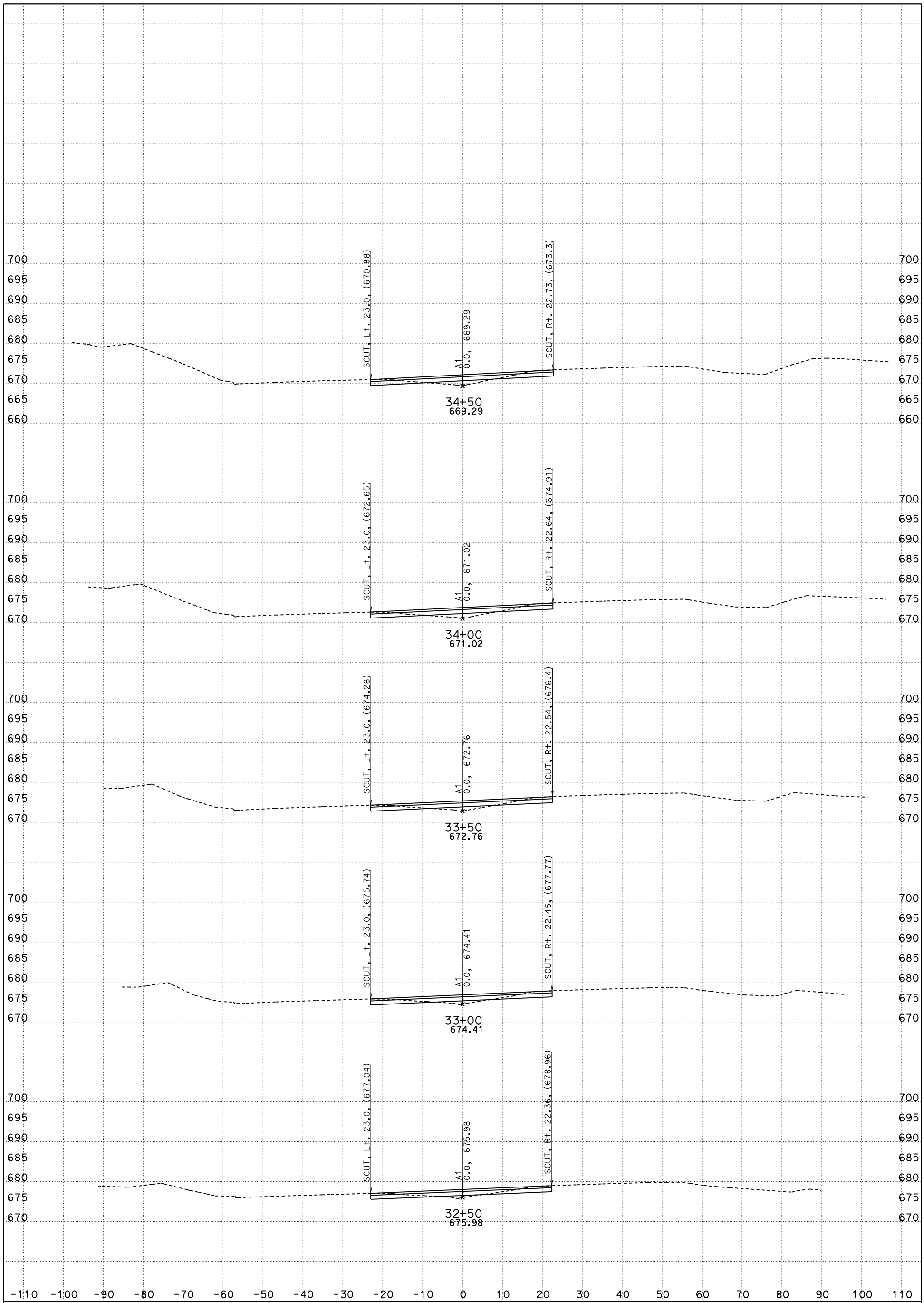

CONTRACT: 05-0G0404

DIST/CO/RTE/PM: 05/SLO/Mon

DATE: 5/18/2016 KC Project: 5130078 File: D:\PROJECTSeSep\5130078\Peter_SanMarcos_Ck\SMC_Main\Revised VRS Files\stage2_temp_pvmt_des.ear

Stage-2, Temporary Pavement
"A1" LINE

A1

SCALE: 1" = 10' Horiz.
1" = 10' Vert.

SHEET 2 OF 20

FOR EARTHWORK DEVELOPMENT ONLY

All Dimensions are US Survey Feet

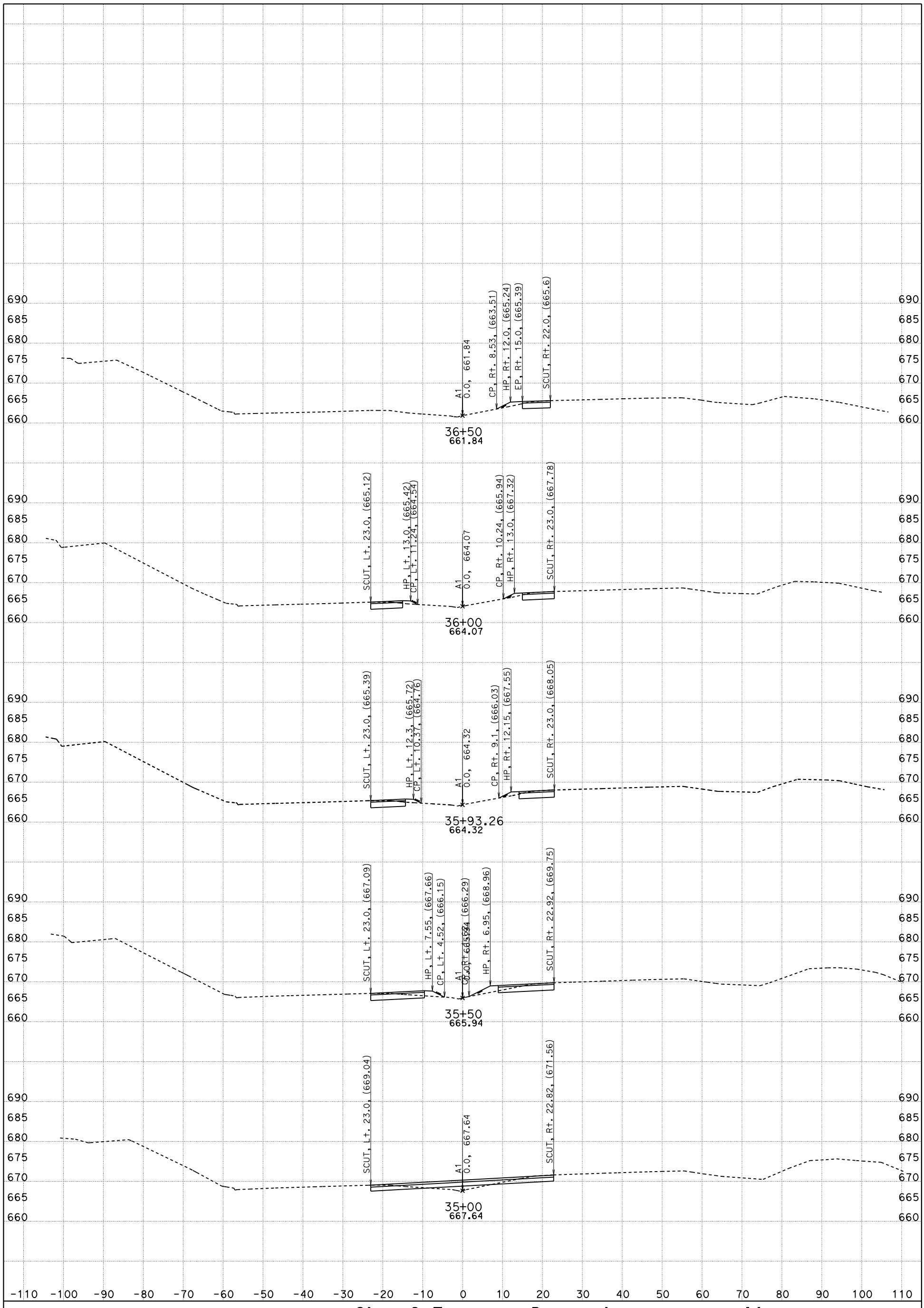

CONTRACT: 05-0G0404

DIST/CO/RTE/PM: 05/SLO/Mon

DATE: 5/18/2016 KC Project: 5130078

Stage-2, Temporary Pavement

"A1" LINE

A1

SCALE: 1" = 10' Horiz.
1" = 10' Vert.

File: D:\PROJECTSeSep\5130078\Peter_SanMarcos_Ck\SMC_Main\Revised VRS Files\stage2_temp_pvmt_des.ear

FOR EARTHWORK DEVELOPMENT ONLY

All Dimensions are US Survey Feet

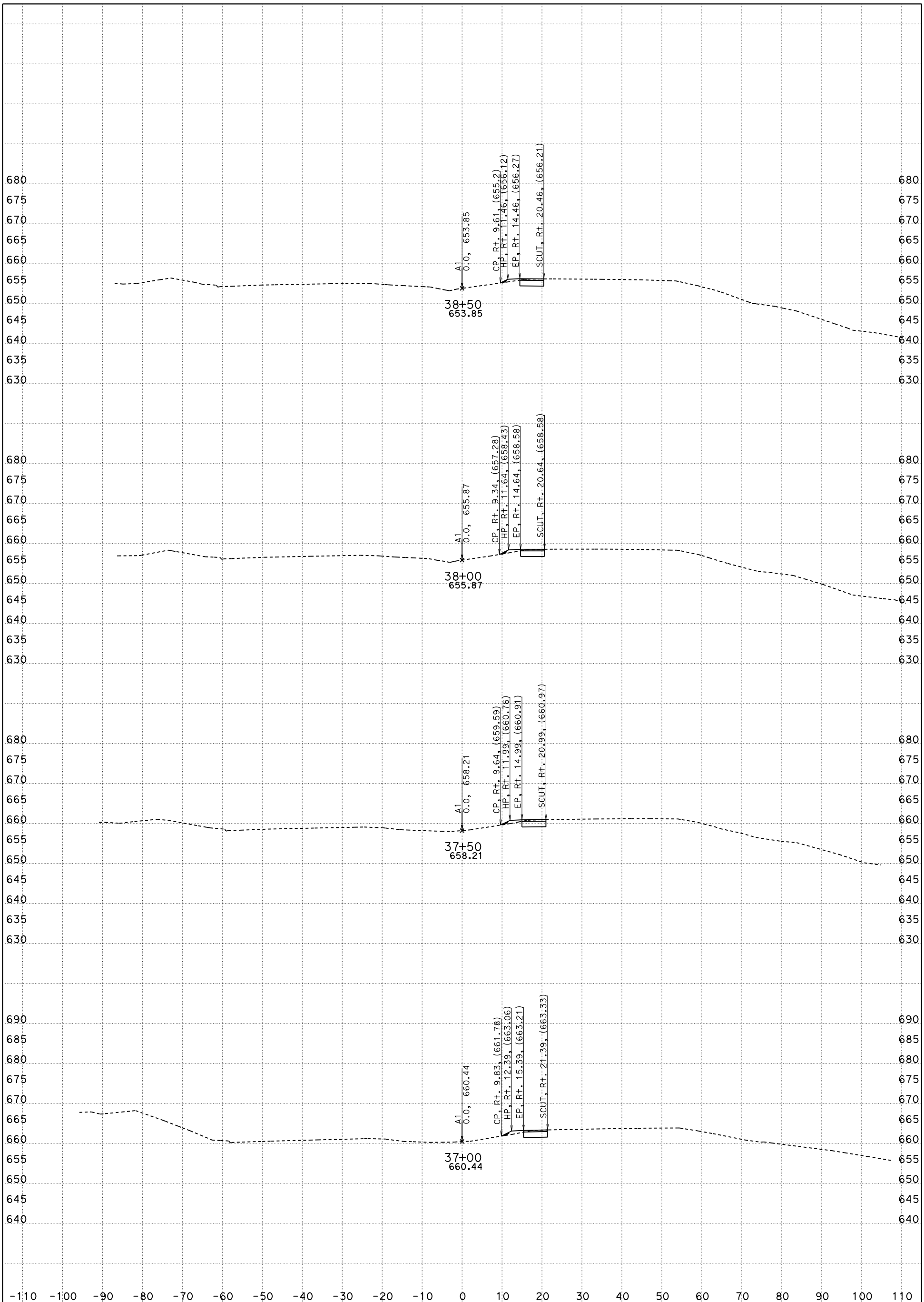

CONTRACT: 05-0G0404

DIST/CO/RTE/PM: 05/SLO/Mon

DATE: 5/18/2016 KC Project: 5130078

Stage-2, Temporary Pavement

"A1" LINE

A1

SCALE: 1" = 10' Horiz.
1" = 10' Vert.

File: D:\PROJECTSeSep\5130078\Peter_SanMarcos_Ck\SMC_Main\Revised VRS Files\stage2_temp_pvmt_des.eag

FOR EARTHWORK DEVELOPMENT ONLY

All Dimensions are US Survey Feet

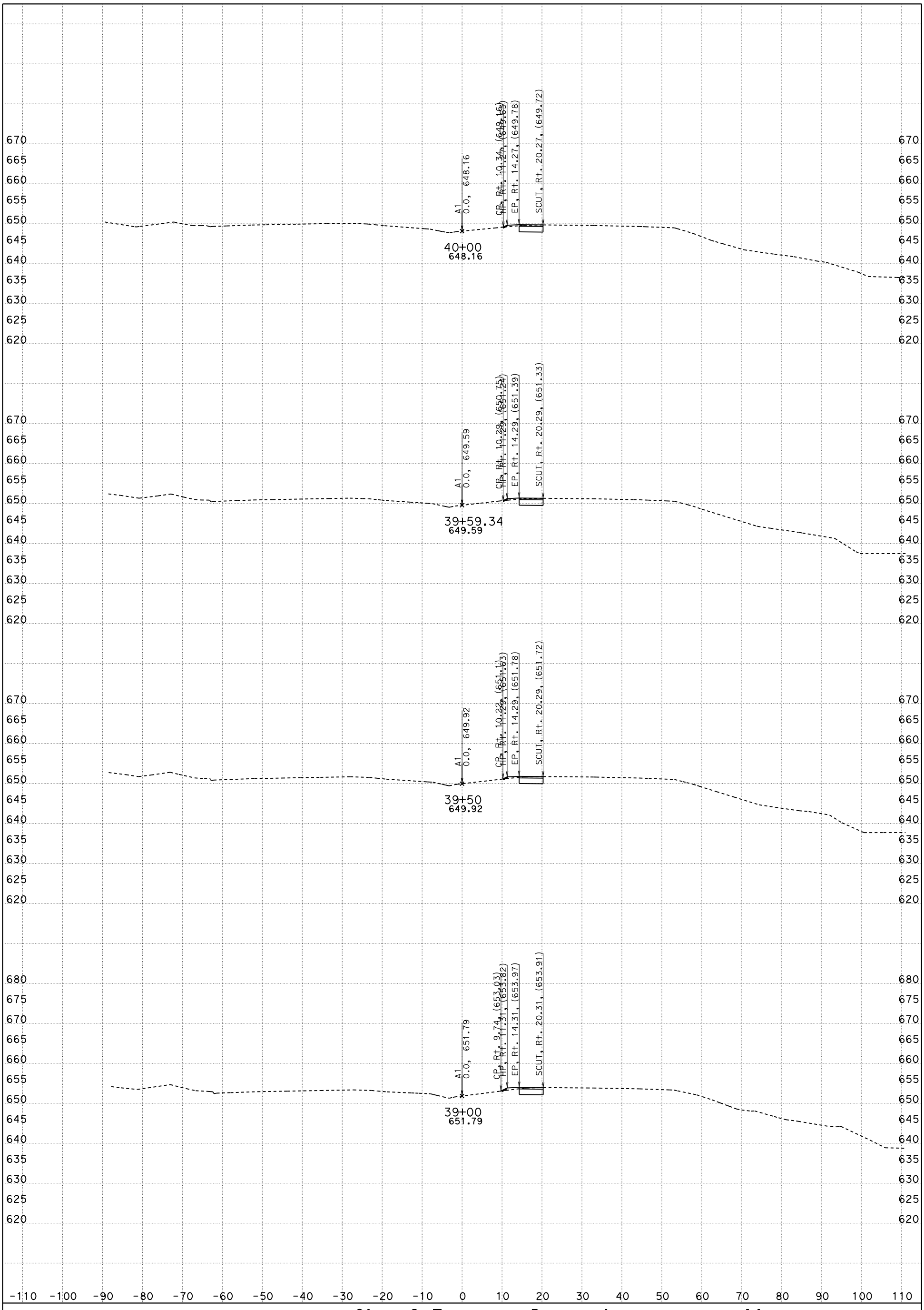

CONTRACT: 05-0G0404

DIST/CO/RTE/PM: 05/SLO/Mon

DATE: 5/18/2016 KC Project: 5130078

Stage-2, Temporary Pavement

"A1" LINE

A1

SCALE: 1" = 10' Horiz.
1" = 10' Vert.

File: D:\PROJECTSeSep\5130078\Peter_SanMarcos_Ck\SMC_Main\Revised VRS Files\stage2_temp_pvmt_des.ear

SHEET 5 OF 20

FOR EARTHWORK DEVELOPMENT ONLY

All Dimensions are US Survey Feet

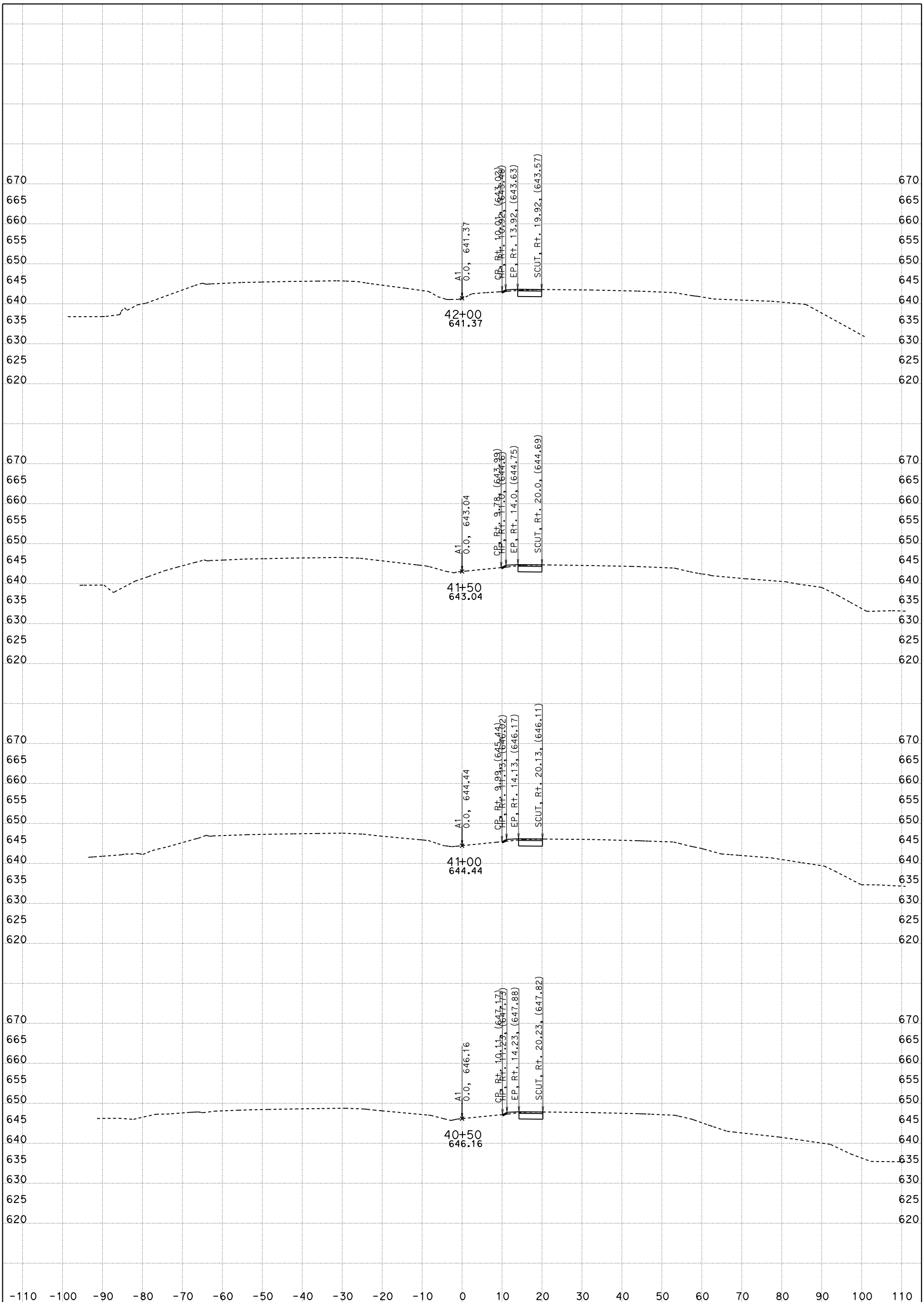

CONTRACT: 05-0G0404

DIST/CO/RTE/PM: 05/SLO/Mon

DATE: 5/18/2016 KC Project: 5130078 File: D:\PROJECTSeSep\5130078\Peter_SanMarcos_Ck\SMC_Main\Revised VRS Files\stage2_temp_pvmt_des.eag

Stage-2, Temporary Pavement

"A1" LINE

A1

SCALE: 1" = 10' Horiz.
1" = 10' Vert.

SHEET 6 OF 20

FOR EARTHWORK DEVELOPMENT ONLY

All Dimensions are US Survey Feet

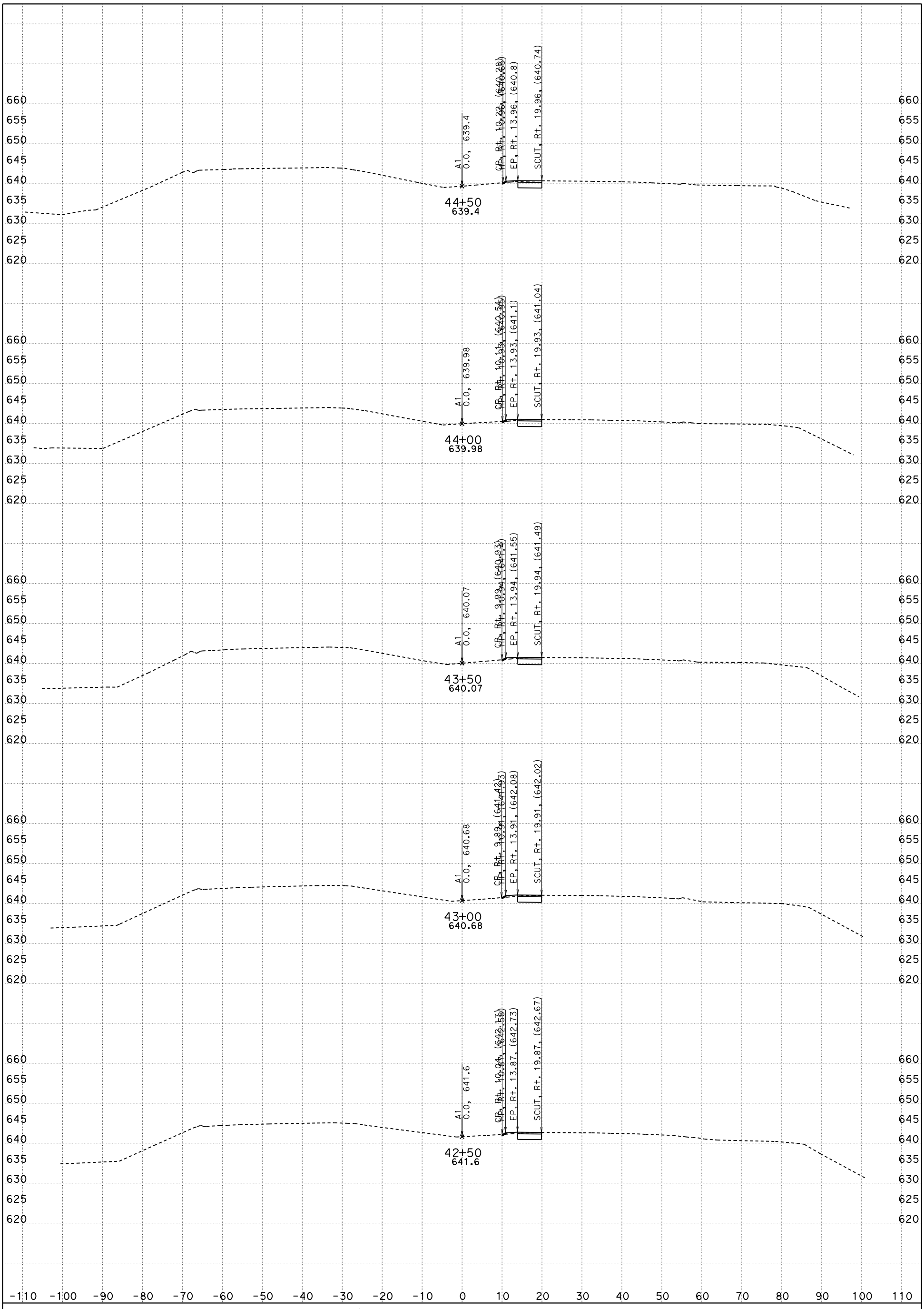

CONTRACT: 05-0G0404

DIST/CO/RTE/PM: 05/SLO/Mon

DATE: 5/18/2016 KC Project: 5130078

Stage-2, Temporary Pavement

"A1" LINE

A1

SCALE: 1" = 10' Horiz.
1" = 10' Vert.

File: D:\PROJECTSeSep\5130078\Peter_SanMarcos_Ck\SMC_Main\Revised VRS Files\stage2_temp_pvmt_des.ear

FOR EARTHWORK DEVELOPMENT ONLY

All Dimensions are US Survey Feet

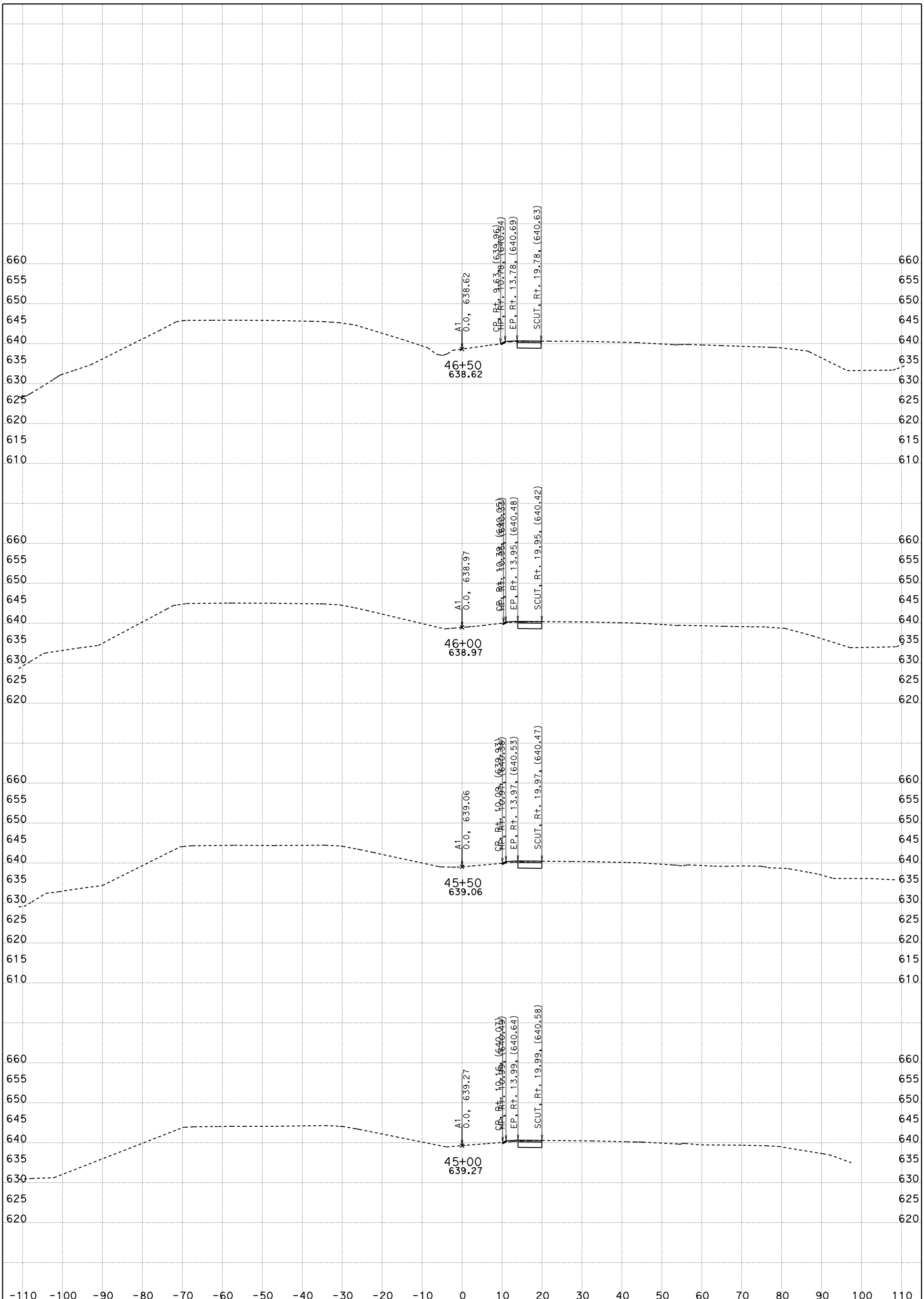

CONTRACT: 05-0G0404

DIST/CO/RTE/PM: 05/SLO/Mon

DATE: 5/18/2016 KC Project: 5130078 File: D:\PROJECTSeSep\5130078\Peter_SanMarcos_Ck\SMC_Main\Revised VRS Files\stage2_temp_pvmt_des.eag

Stage-2, Temporary Pavement

"A1" LINE

A1

SCALE: 1" = 10' Horiz.
1" = 10' Vert.

SHEET 8 OF 20

FOR EARTHWORK DEVELOPMENT ONLY

All Dimensions are US Survey Feet

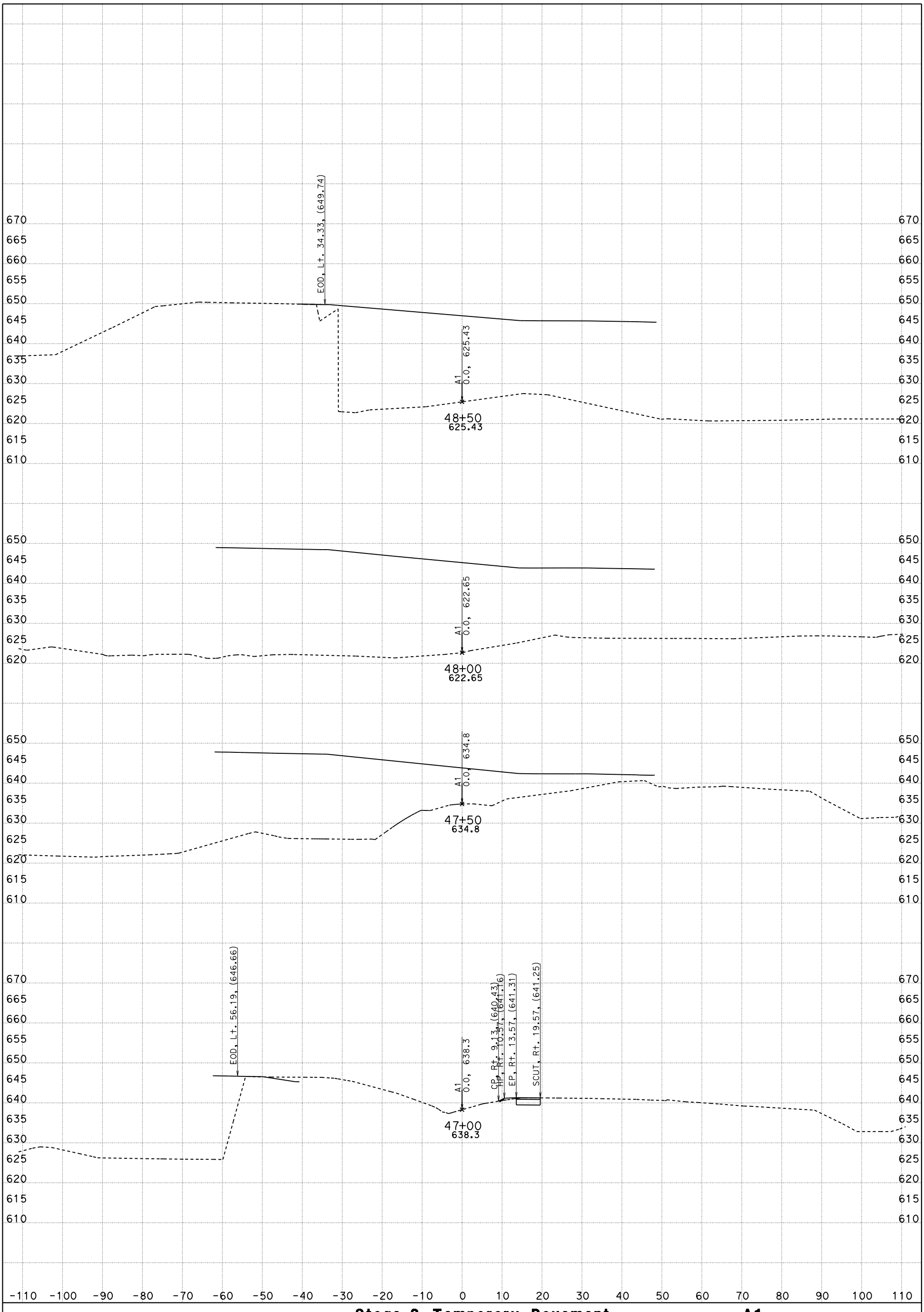

CONTRACT: 05-0G0404

DIST/CO/RTE/PM: 05/SLO/Mon

DATE: 5/18/2016 KC Project: 5130078

Stage-2, Temporary Pavement

"A1" LINE

A1

SCALE: 1" = 10' Horiz.
1" = 10' Vert.

File: D:\PROJECTSeSep\5130078\Peter_SanMarcos_Ck\SMC_Main\Revised VRS Files\stage2_temp_pvmt_des.ear

FOR EARTHWORK DEVELOPMENT ONLY

All Dimensions are US Survey Feet

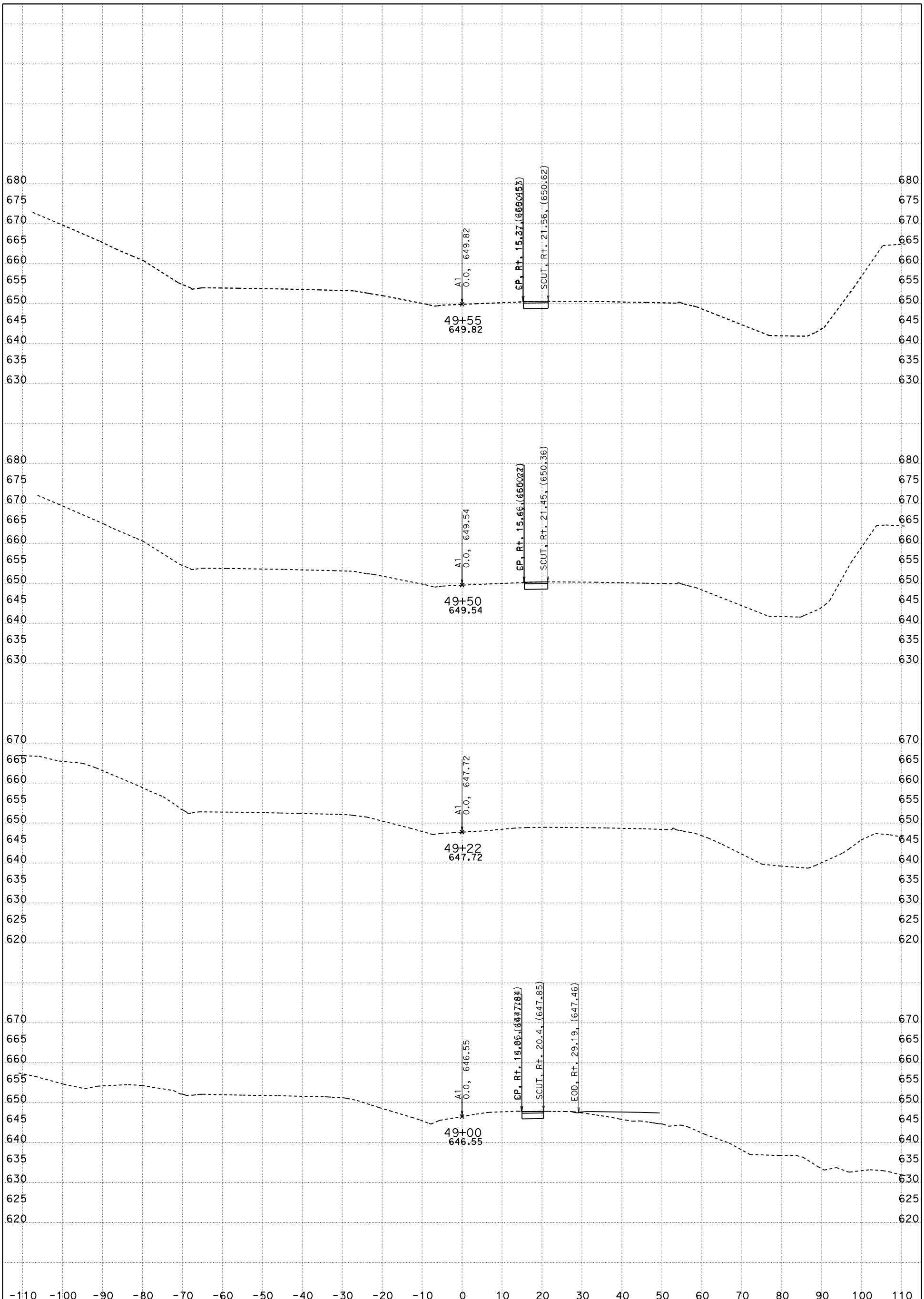

CONTRACT: 05-0G0404

DIST/CO/RTE/PM: 05/SLO/Mon

DATE: 5/18/2016 KC Project: 5130078

Stage-2, Temporary Pavement

"A1" LINE

A1

SCALE: 1" = 10' Horiz.
1" = 10' Vert.

File: D:\PROJECTSeSep\5130078\Peter_SanMarcos_Ck\SMC_Main\Revised VRS Files\stage2_temp_pvmt_des.ecr

FOR EARTHWORK DEVELOPMENT ONLY

All Dimensions are US Survey Feet

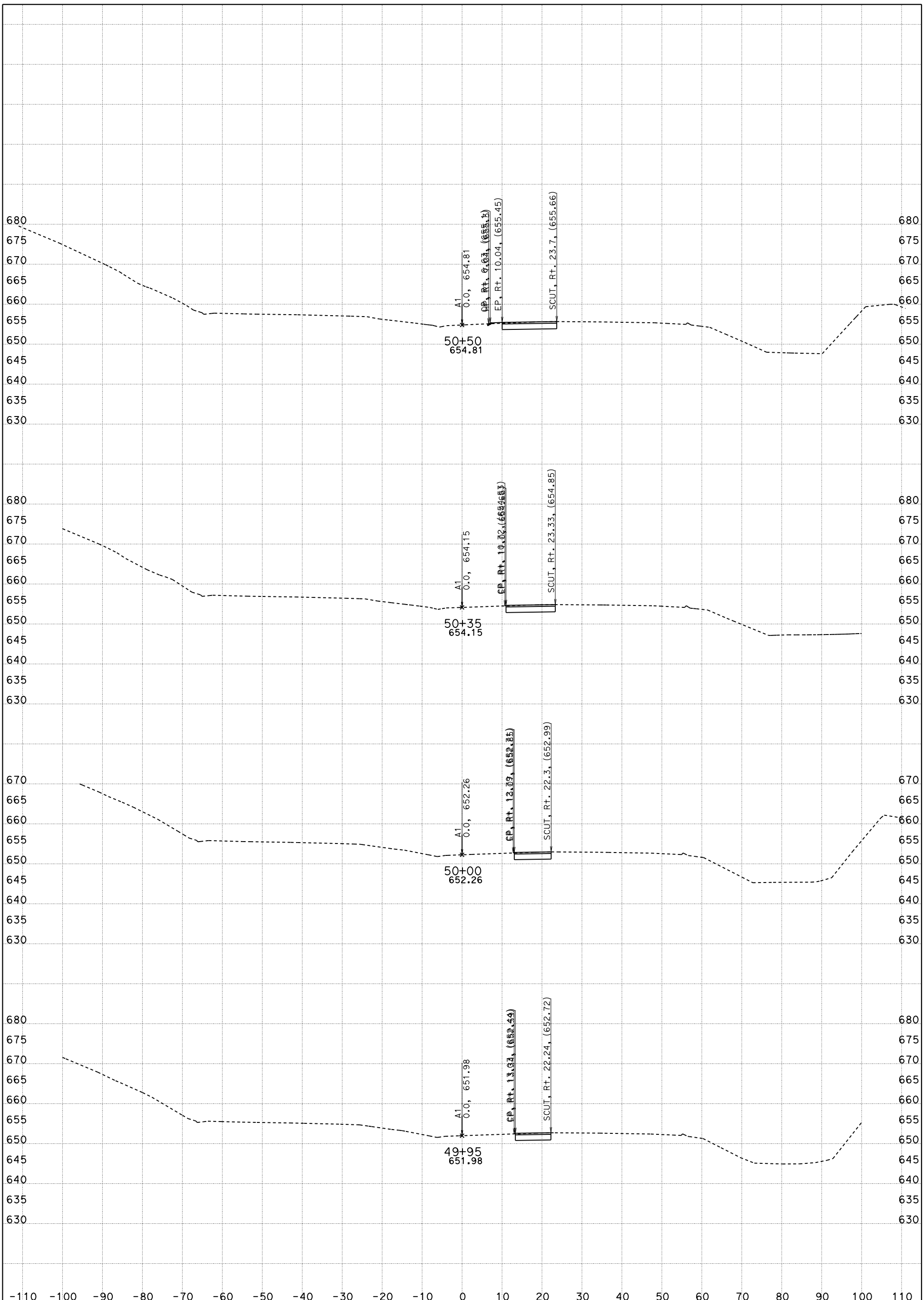

CONTRACT: 05-0G0404

DIST/CO/RTE/PM: 05/SLO/Mon

DATE: 5/18/2016 KC Project: 5130078 File: D:\PROJECTSeSep\5130078\Peter_SanMarcos_Ck\SMC_Main\Revised VRS Files\stage2_temp_pvmt_des.ecr

Stage-2, Temporary Pavement

"A1" LINE

A1

SCALE: 1" = 10' Horiz.
1" = 10' Vert.

SHEET 11 OF 20

FOR EARTHWORK DEVELOPMENT ONLY

All Dimensions are US Survey Feet

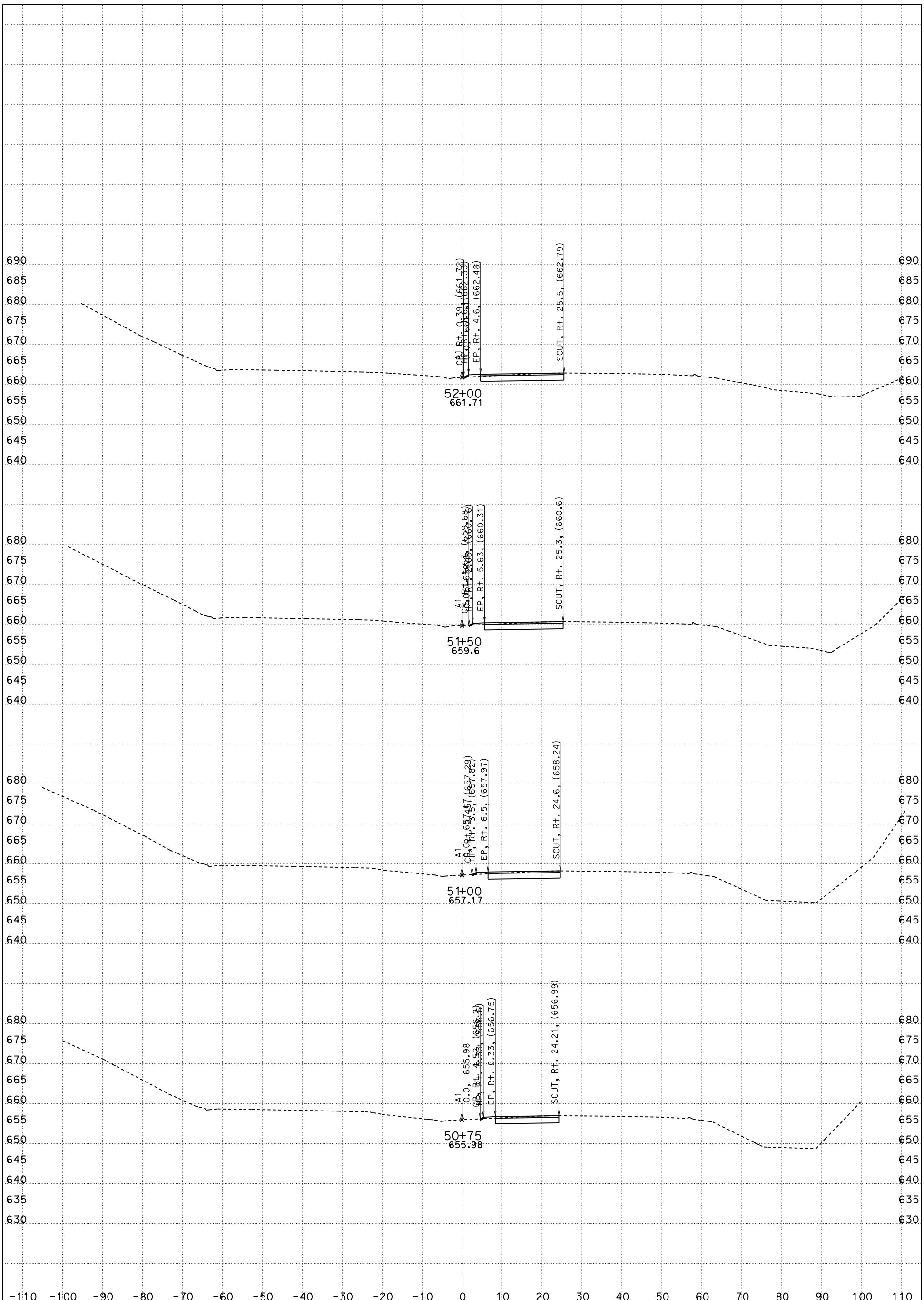

CONTRACT: 05-0G0404

DIST/CO/RTE/PM: 05/SLO/Mon

DATE: 5/18/2016 KC Project: 5130078 File: D:\PROJECTSeSep\5130078\Peter_SanMarcos_Ck\SMC_Main\Revised VRS Files\stage2_temp_pvmt_des.ecr

Stage-2, Temporary Pavement

"A1" LINE

A1

SCALE: 1" = 10' Horiz.
1" = 10' Vert.

SHEET 12 OF 20

FOR EARTHWORK DEVELOPMENT ONLY

All Dimensions are US Survey Feet

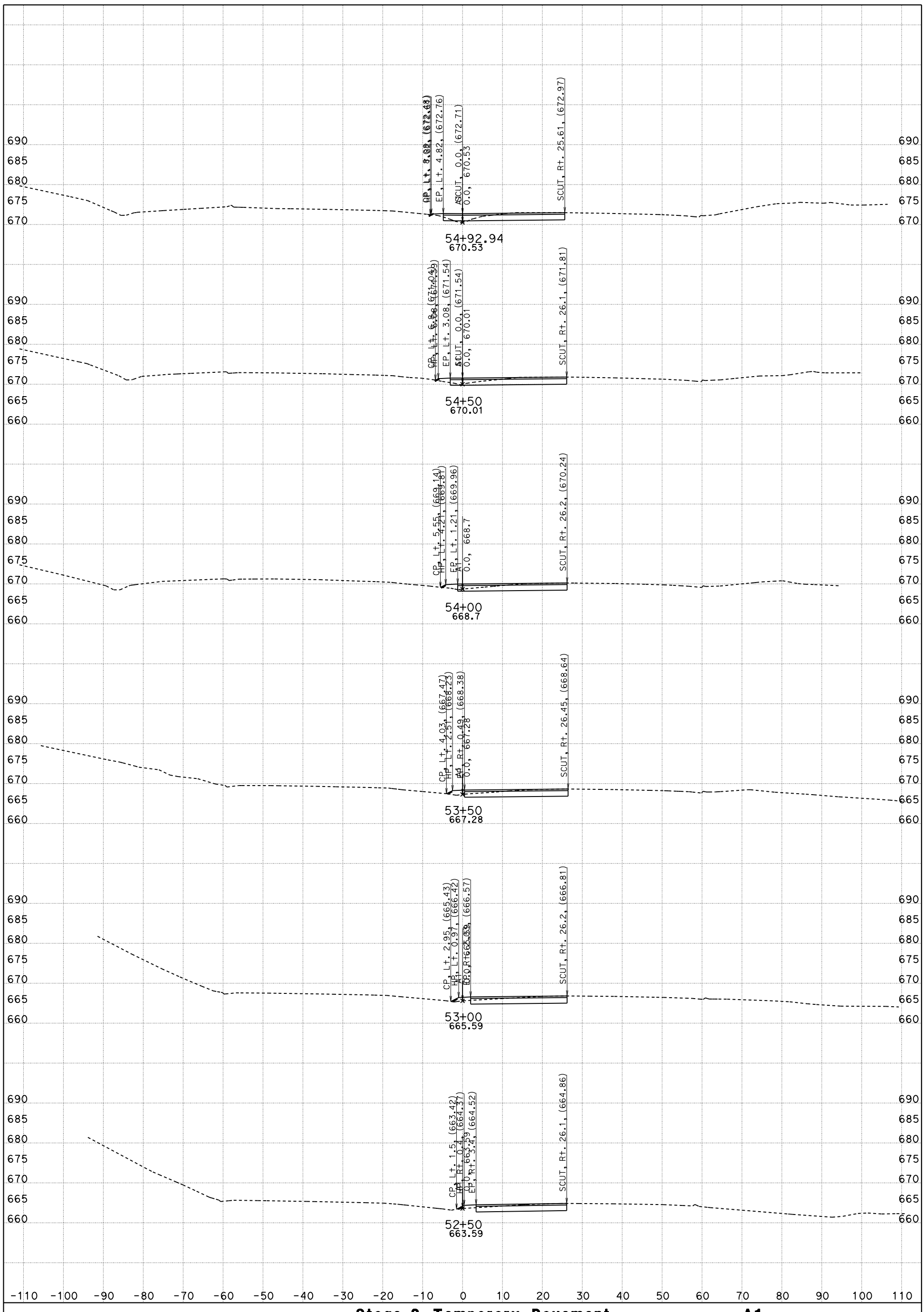

CONTRACT: 05-0G0404

DIST/CO/RTE/PM: 05/SLO/Mon

DATE: 5/18/2016 KC Project: 5130078

Stage-2, Temporary Pavement

"A1" LINE

A1

SCALE: 1" = 10' Horiz.
1" = 10' Vert.

File: D:\PROJECTSeSep\5130078\Peter_SanMarcos_Ck\SMC_Main\Revised VRS Files\stage2_temp_pvmt_des.ecr

FOR EARTHWORK DEVELOPMENT ONLY

All Dimensions are US Survey Feet

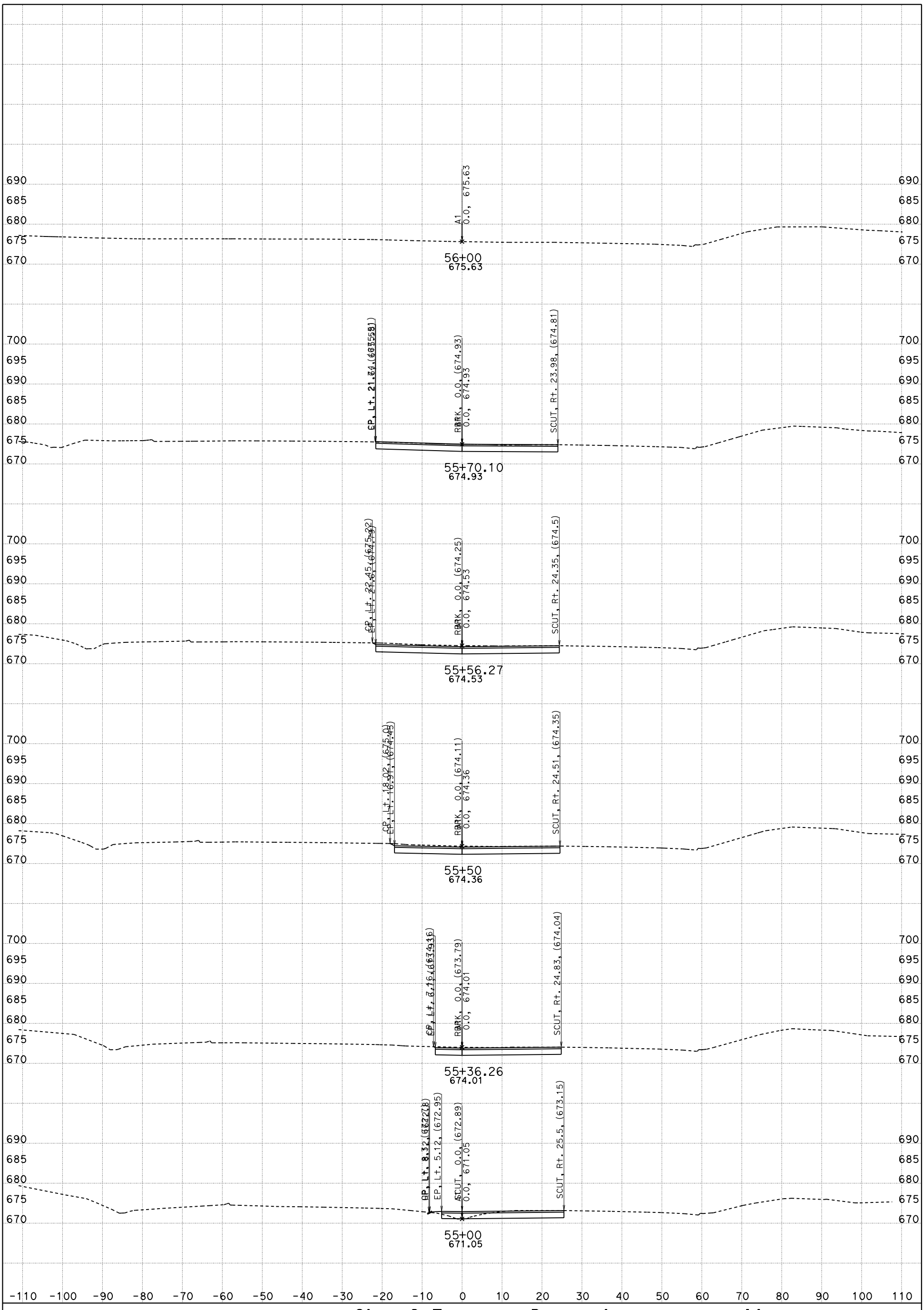

CONTRACT: 05-0G0404

DIST/CO/RTE/PM: 05/SLO/Mon

DATE: 5/18/2016 KC Project: 5130078

Stage-2, Temporary Pavement

"A1" LINE

A1

SCALE: 1" = 10' Horiz.
1" = 10' Vert.

File: D:\PROJECTSeSep\5130078\Peter_SanMarcos_Ck\SMC_Main\Revised VRS Files\stage2_temp_pvmt_des.ecr

FOR EARTHWORK DEVELOPMENT ONLY

All Dimensions are US Survey Feet

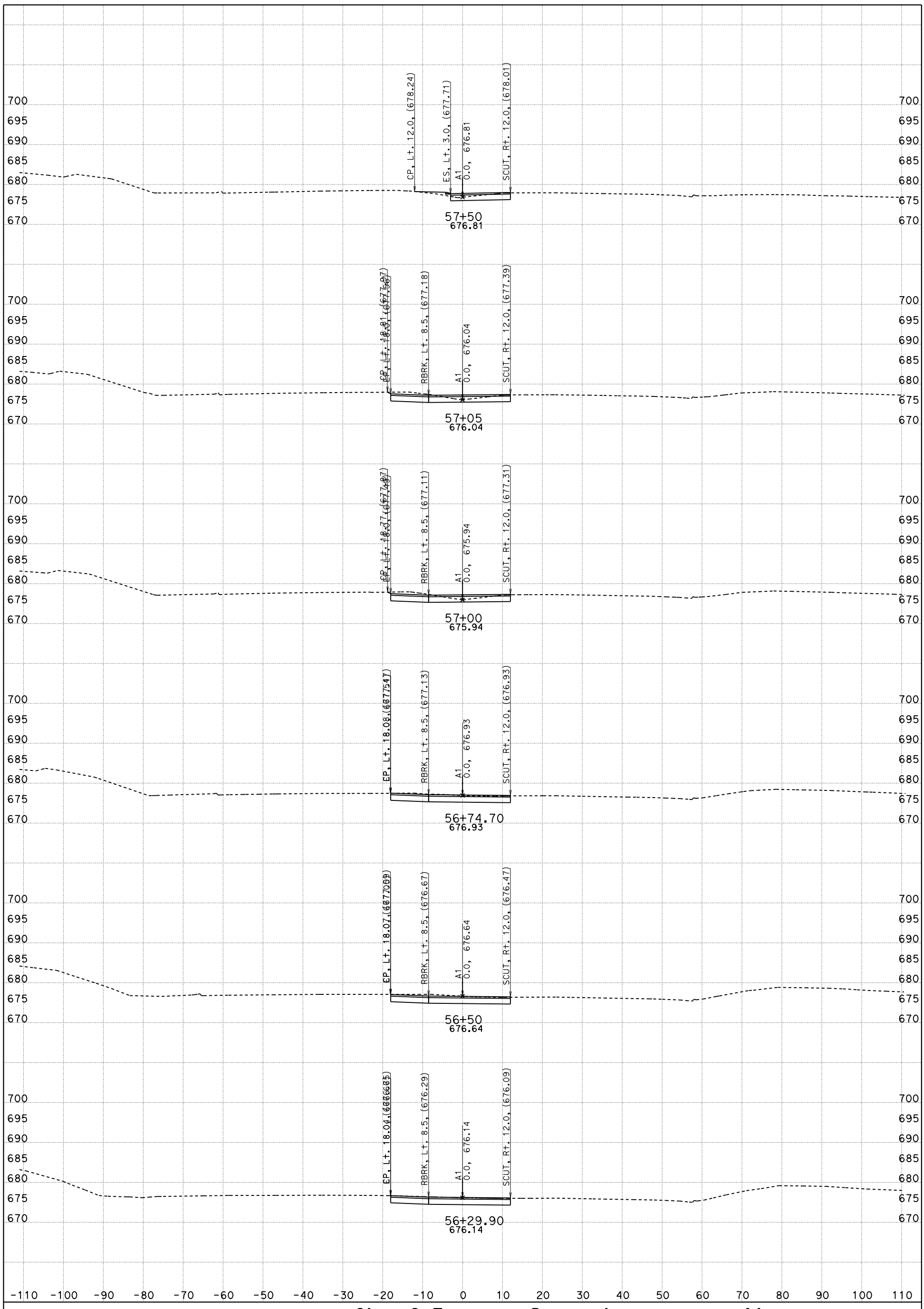

CONTRACT: 05-0G0404

DIST/CO/RTE/PM: 05/SLO/Mon

DATE: 5/18/2016 KC Project: 5130078

Stage-2, Temporary Pavement

"A1" LINE

A1

SCALE: 1" = 10' Horiz.
1" = 10' Vert.

File: D:\PROJECTSeSep\5130078\Peter_SanMarcos_Ck\SMC_Main\Revised VRS Files\stage2_temp_pvmt_des.ecr

FOR EARTHWORK DEVELOPMENT ONLY

All Dimensions are US Survey Feet

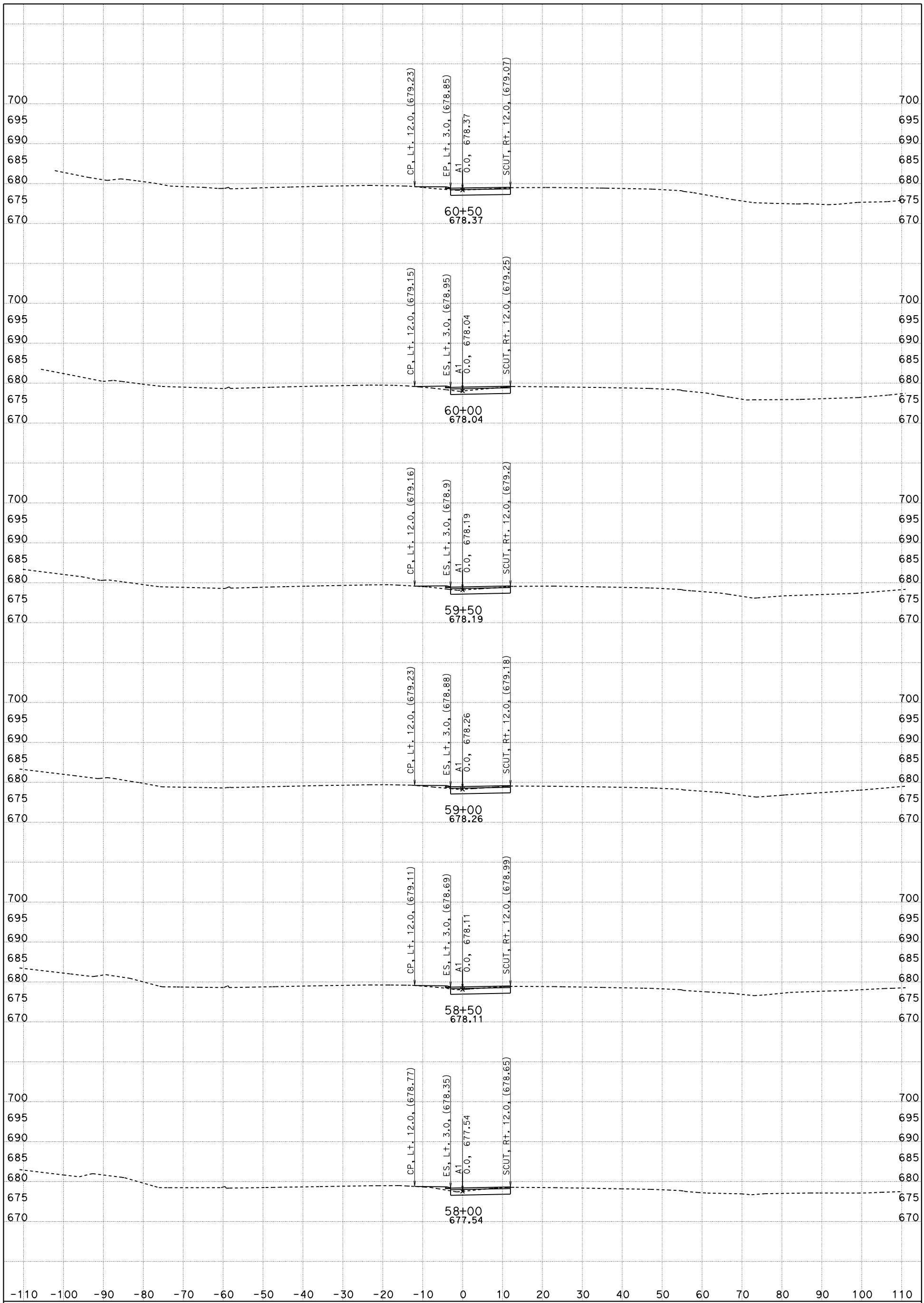

CONTRACT: 05-0G0404

DIST/CO/RTE/PM: 05/SLO/Mon

DATE: 5/18/2016 KC Project: 5130078

Stage-2, Temporary Pavement

"A1" LINE

A1

SCALE: 1" = 10' Horiz.
1" = 10' Vert.

File: D:\PROJECTSeSep\5130078\Peter_SanMarcos_Ck\SMC_Main\Revised VRS Files\stage2_temp_pvmt_des.ecr

FOR EARTHWORK DEVELOPMENT ONLY

All Dimensions are US Survey Feet

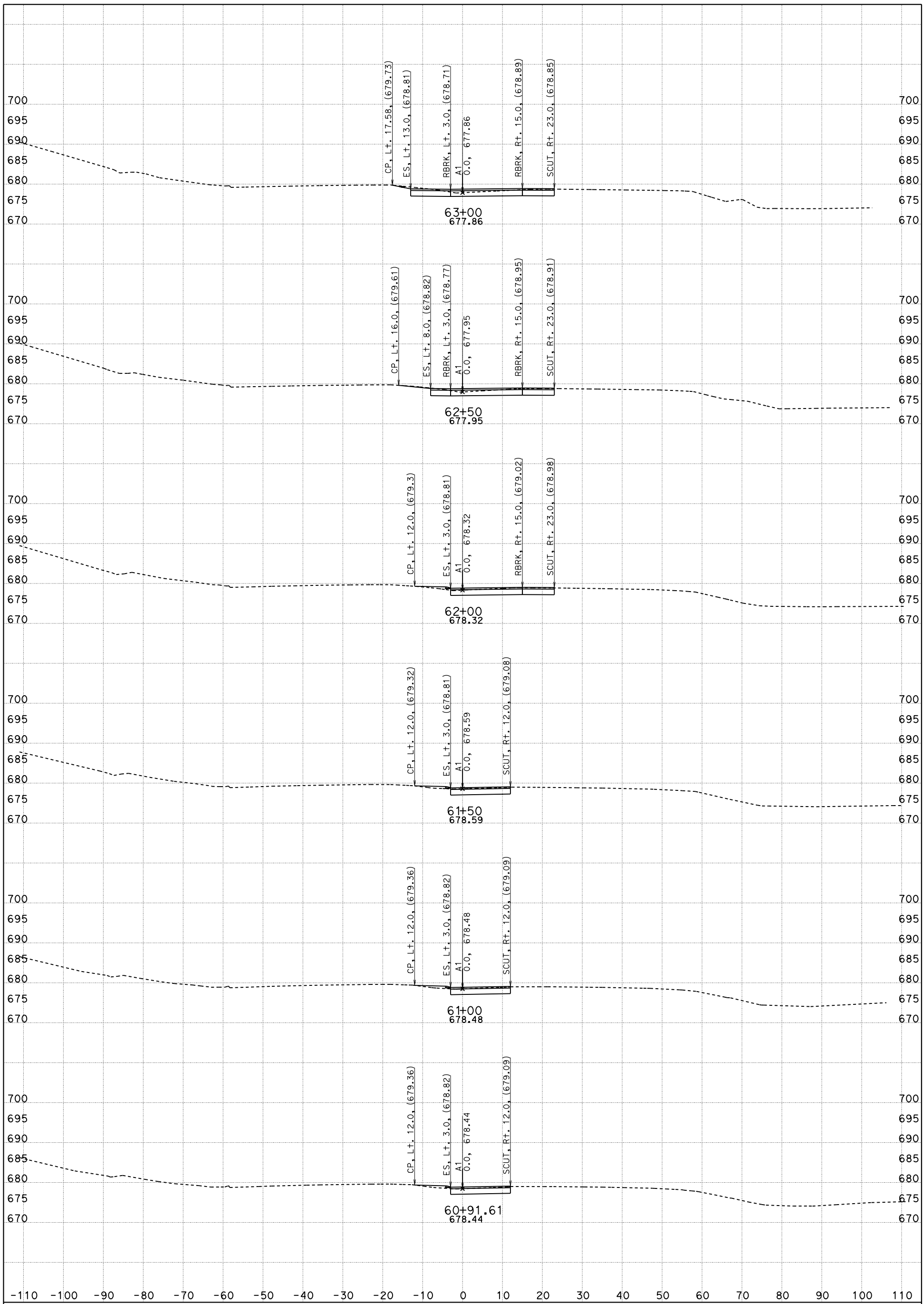

CONTRACT: 05-0G0404

DIST/CO/RTE/PM: 05/SLO/Mon

DATE: 5/18/2016 KC Project: 5130078

Stage-2, Temporary Pavement
"A1" LINE

A1

SCALE: 1" = 10' Horiz.
1" = 10' Vert.

File: D:\PROJECTSeSep\5130078\Peter_SanMarcos_Ck\SMC_Main\Revised VRS Files\stage2_temp_pvmt_des.ecr

FOR EARTHWORK DEVELOPMENT ONLY

All Dimensions are US Survey Feet

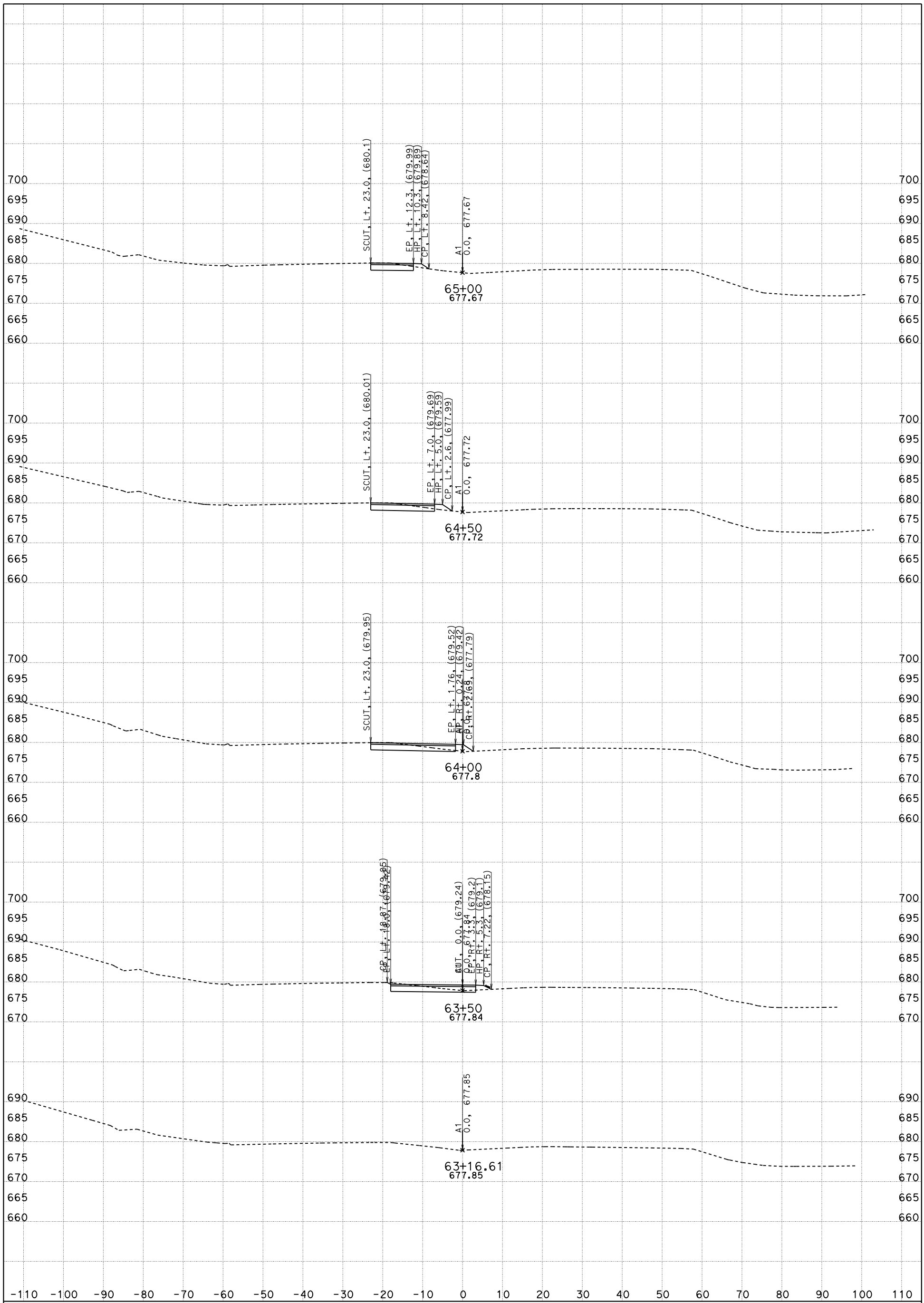

CONTRACT: 05-0G0404

DIST/CO/RTE/PM: 05/SLO/Mon

DATE: 5/18/2016 KC Project: 5130078 File: D:\PROJECTSeSep\5130078\Peter_SanMarcos_Ck\SMC_Main\Revised VRS Files\stage2_temp_pvmt_des.ecr

Stage-2, Temporary Pavement

"A1" LINE

A1

SCALE: 1" = 10' Horiz.
1" = 10' Vert.

FOR EARTHWORK DEVELOPMENT ONLY

All Dimensions are US Survey Feet

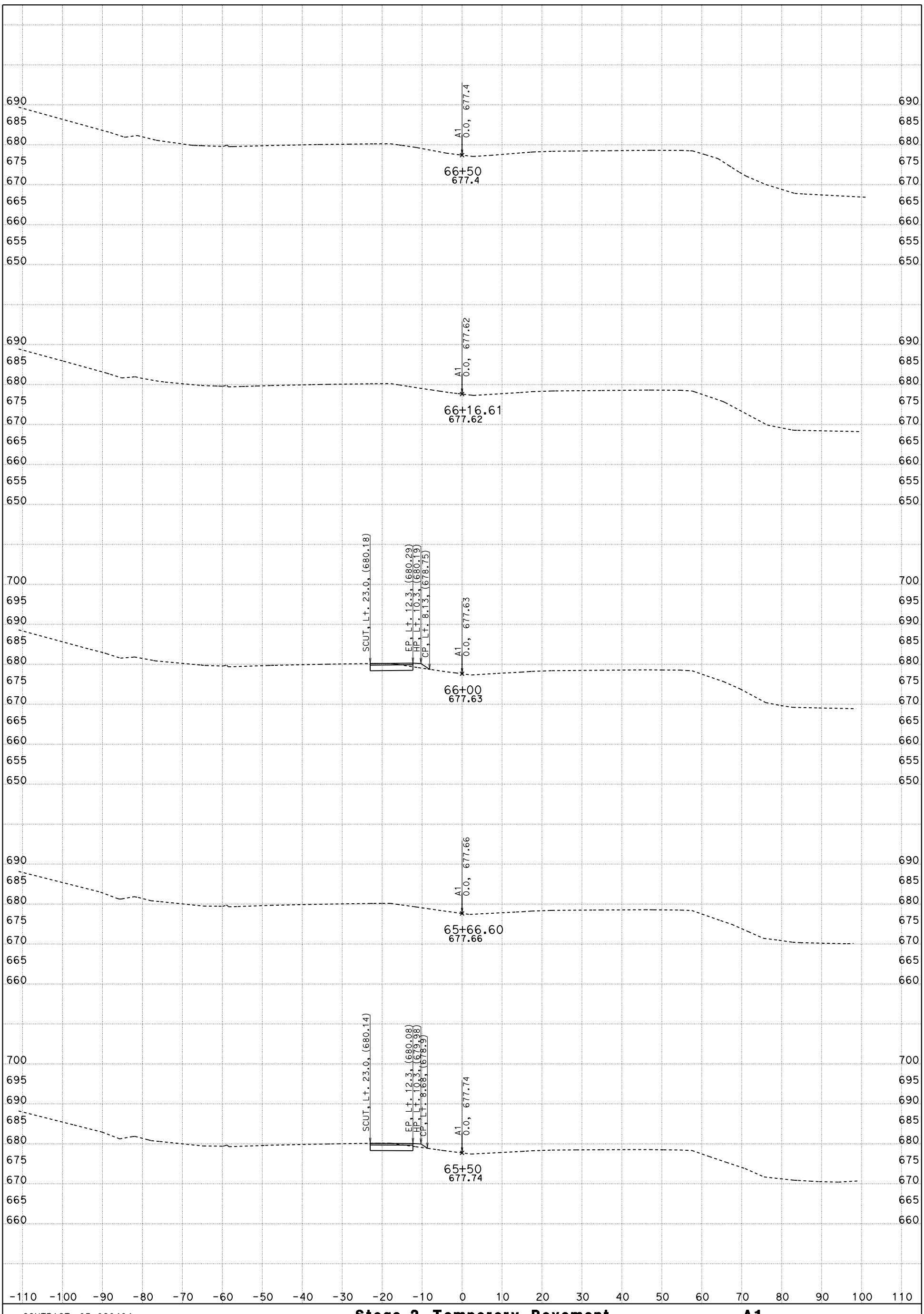

CONTRACT: 05-0G0404

DIST/CO/RTE/PM: 05/SLO/Mon

DATE: 5/18/2016 KC Project: 5130078

Stage-2, Temporary Pavement

"A1" LINE

A1

SCALE: 1" = 10' Horiz.
1" = 10' Vert.

File: D:\PROJECTSeSep\5130078\Peter_SanMarcos_Ck\SMC_Main\Revised VRS Files\stage2_temp_pvmt_des.ecr

FOR EARTHWORK DEVELOPMENT ONLY

All Dimensions are US Survey Feet

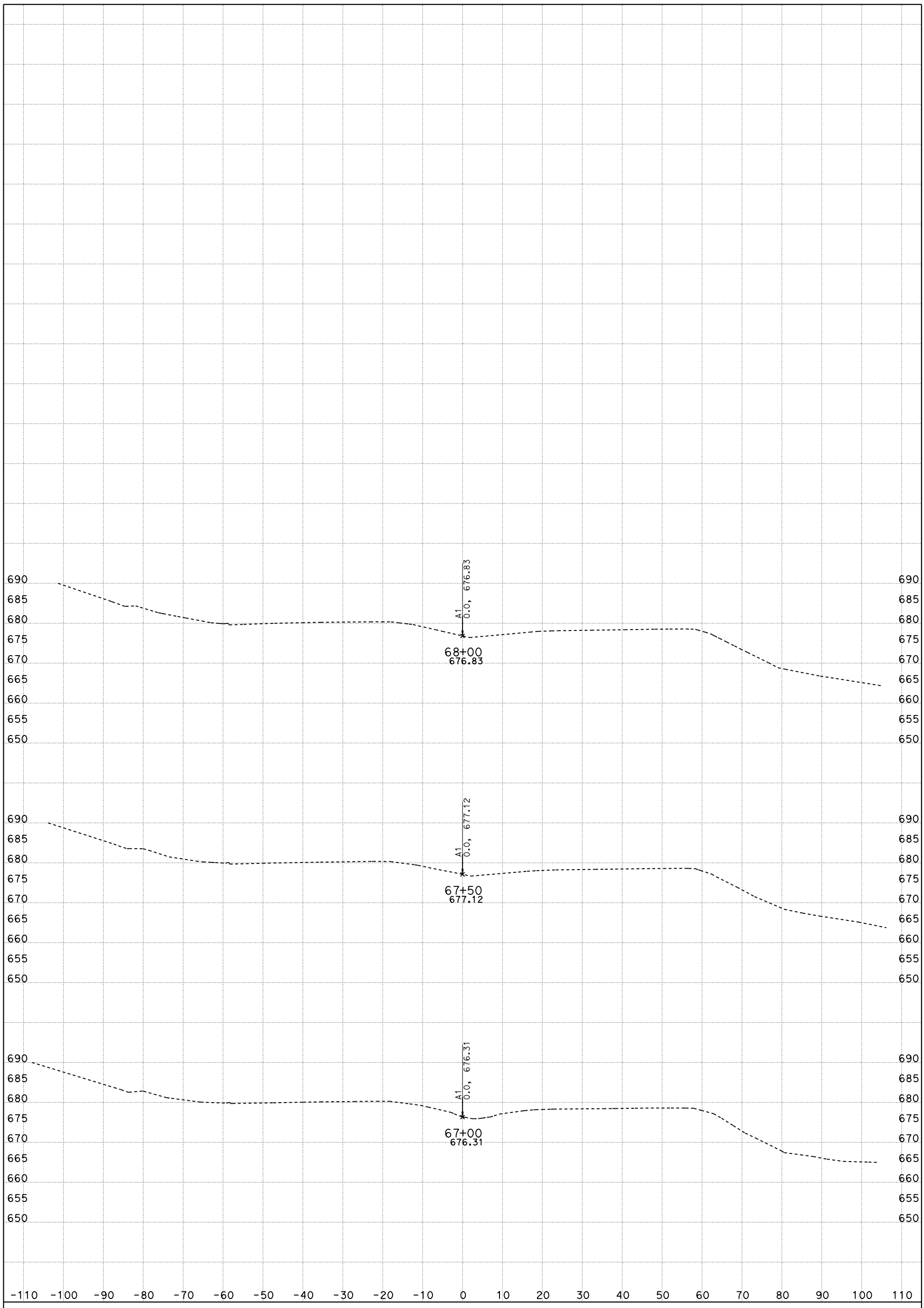

CONTRACT: 05-0G0404

DIST/CO/RTE/PM: 05/SLO/Mon

DATE: 5/18/2016 KC Project: 5130078

Stage-2, Temporary Pavement

"A1" LINE

A1

SCALE: 1" = 10' Horiz.
1" = 10' Vert.

File: D:\PROJECTSeSep\5130078\Peter_SanMarcos_Ck\SMC_Main\Revised VRS Files\stage2_temp_pvmt_des.eqr