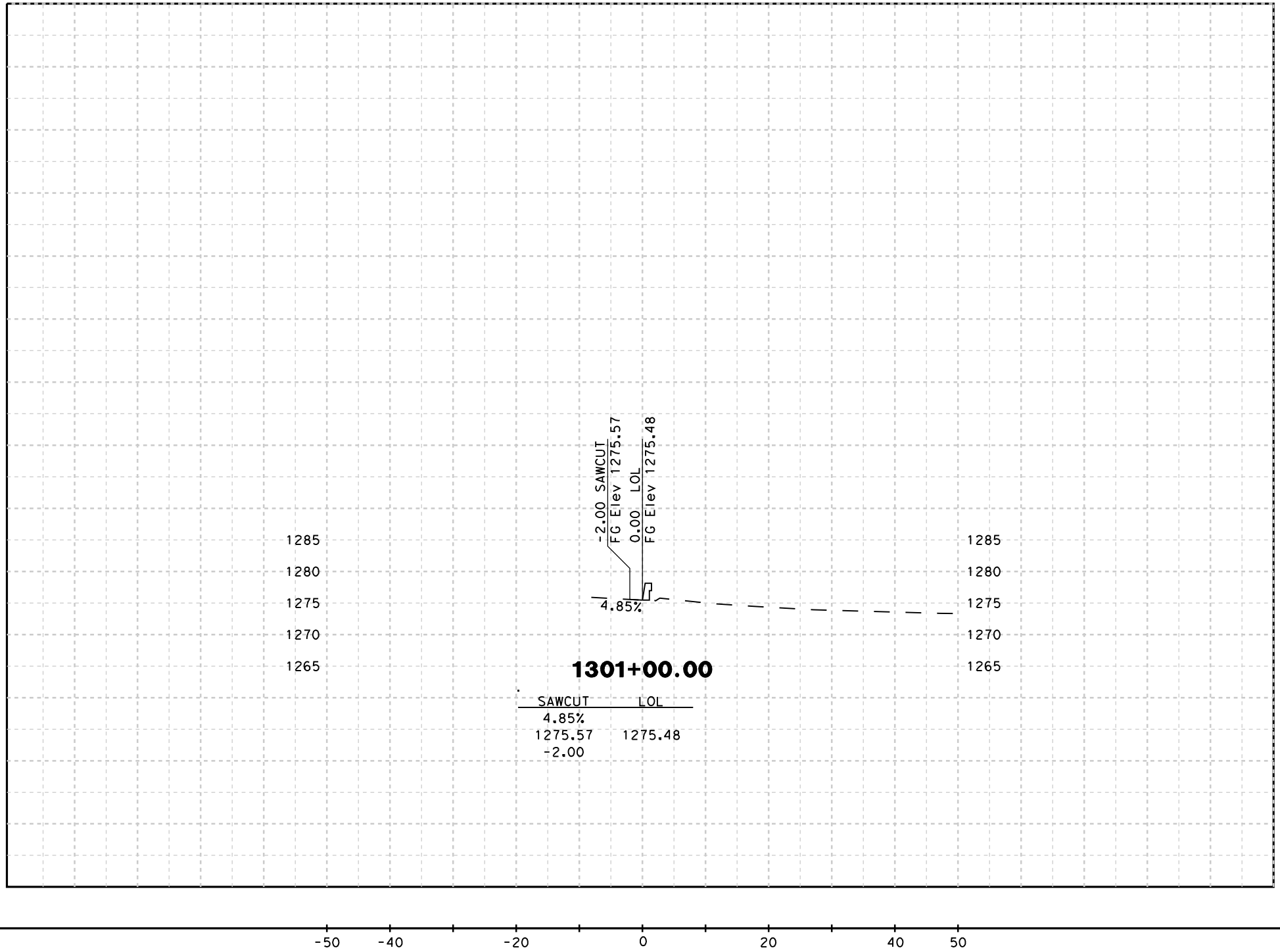

DATE: 8/18/2009

SCALE: 1" = 20' Horiz.
1" = 20' Vert.

PROJECT: 05-SCr-17
EA: 05-0L760

"B13" LINE
CROSS SECTIONS
SHEET 1 OF 14

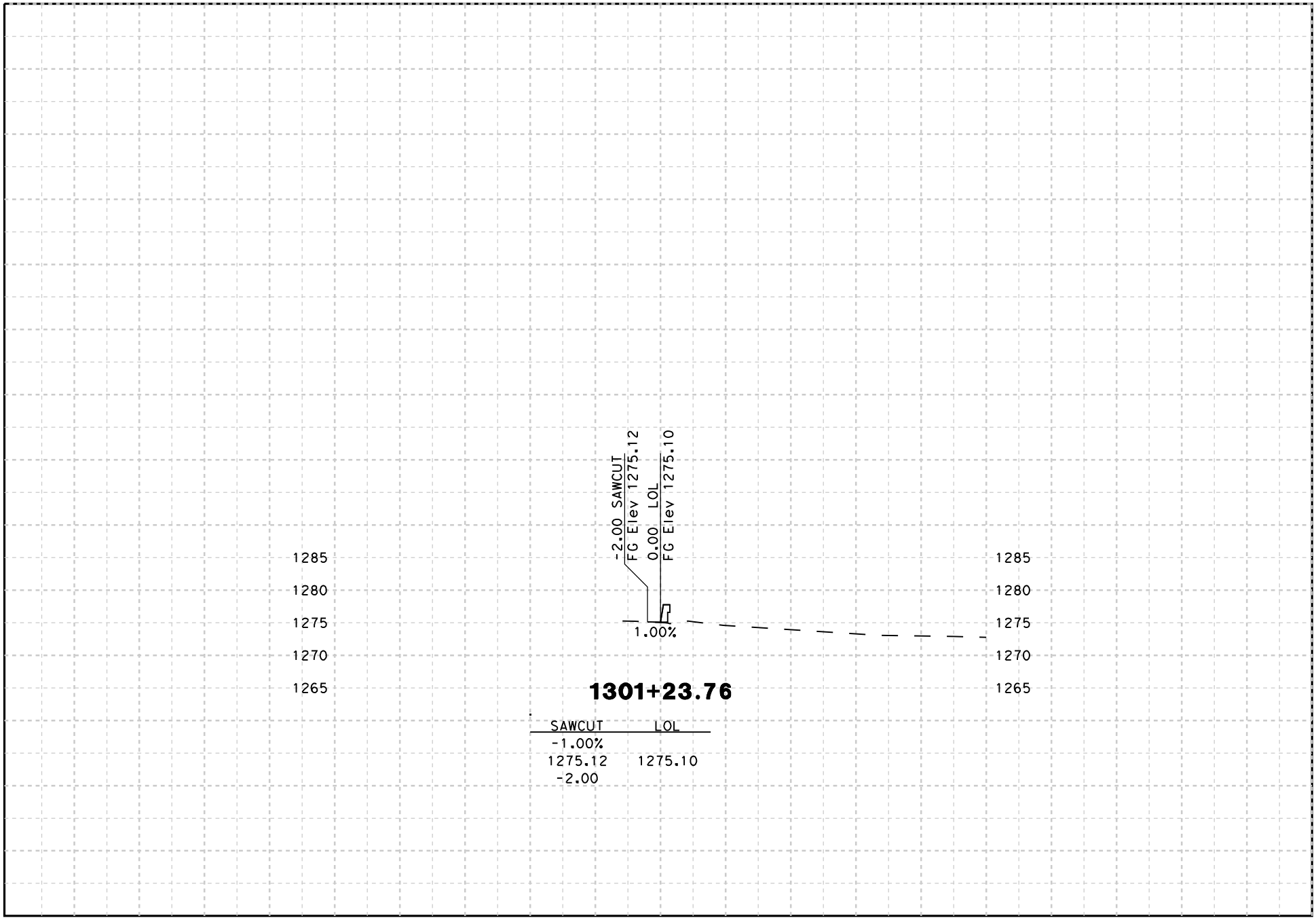

DATE: 8/18/2009

SCALE: 1" = 20' Horiz.
1" = 20' Vert.

PROJECT: 05-SCr-17
EA: 05-0L760

"B13" LINE
CROSS SECTIONS
SHEET 2 OF 14



-50 -40 -20 0 20 40 50

DATE: 8/18/2009

SCALE: 1" = 20' Horiz.
1" = 20' Vert.

PROJECT: 05-SCr-17
EA: 05-0L760

"B13" LINE
CROSS SECTIONS
SHEET 3 OF 14

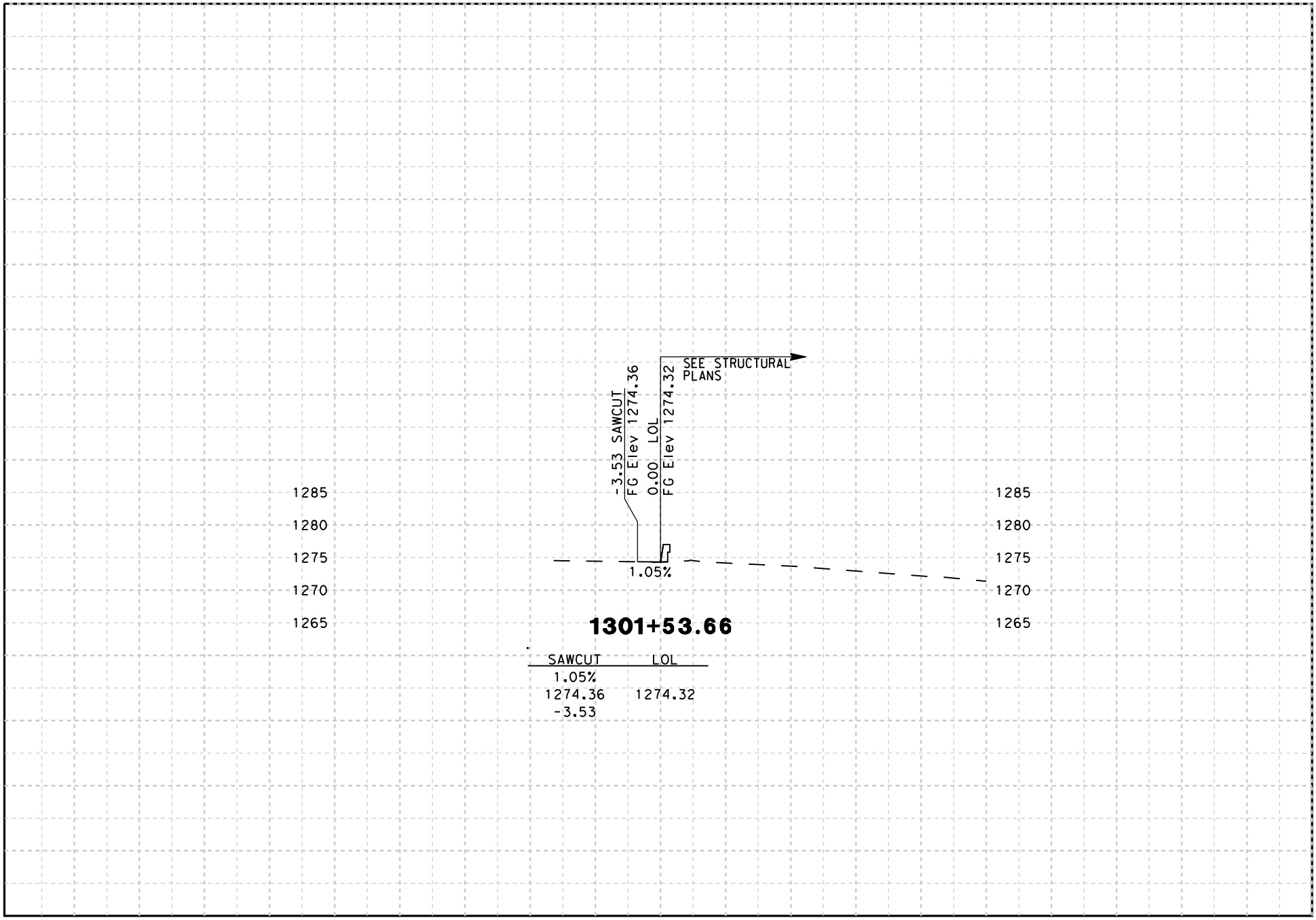

-50 -40 -20 0 20 40 50

DATE: 8/18/2009

SCALE: 1" = 20' Horiz.
1" = 20' Vert.

PROJECT: 05-SCr-17
EA: 05-0L760

"B13" LINE
CROSS SECTIONS
SHEET 4 OF 14

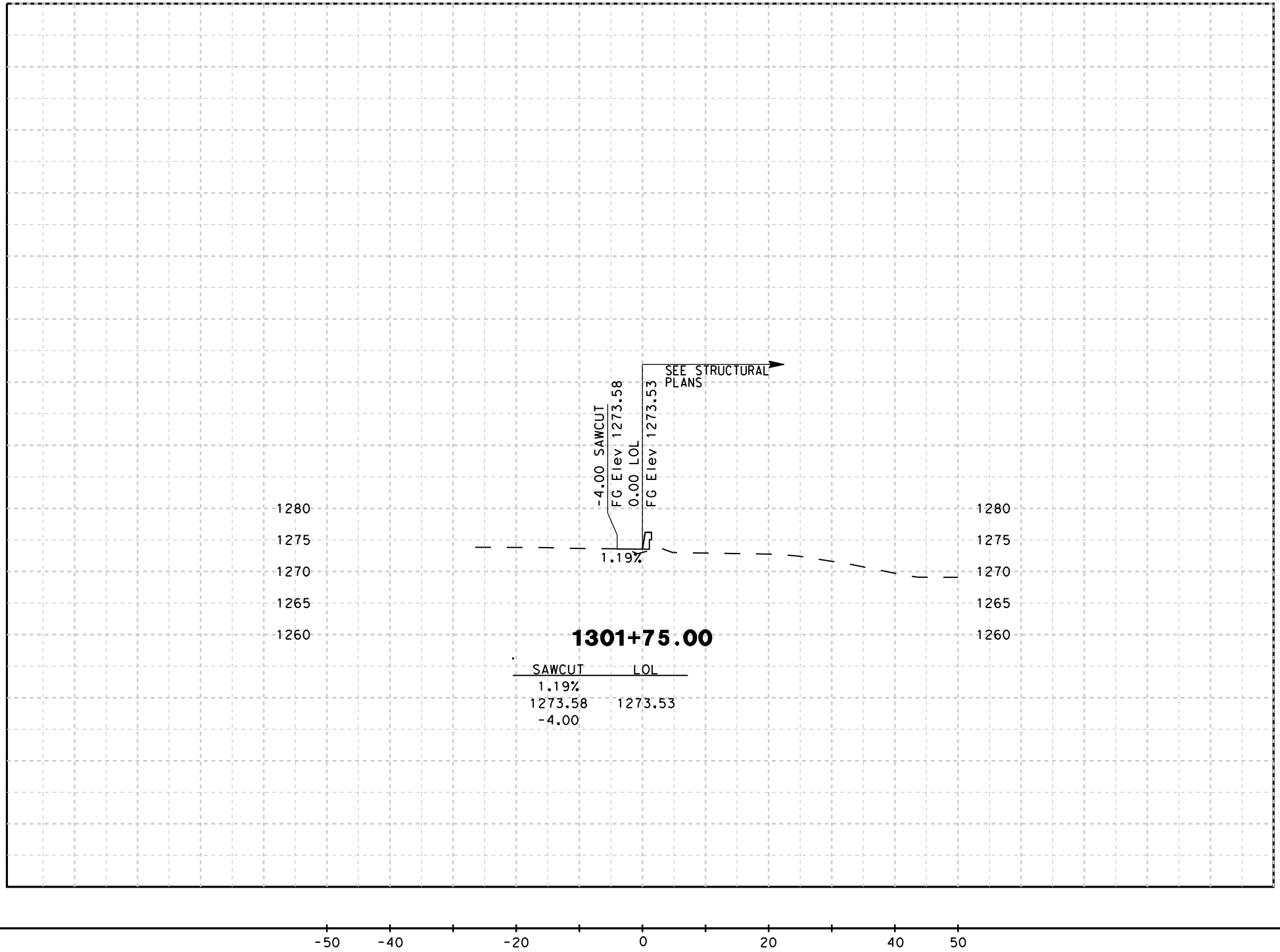

DATE: 8/18/2009

SCALE: 1" = 20' Horiz.
1" = 20' Vert.

PROJECT: 05-SCr-17
EA: 05-0L760

"B13" LINE
CROSS SECTIONS
SHEET 5 OF 14

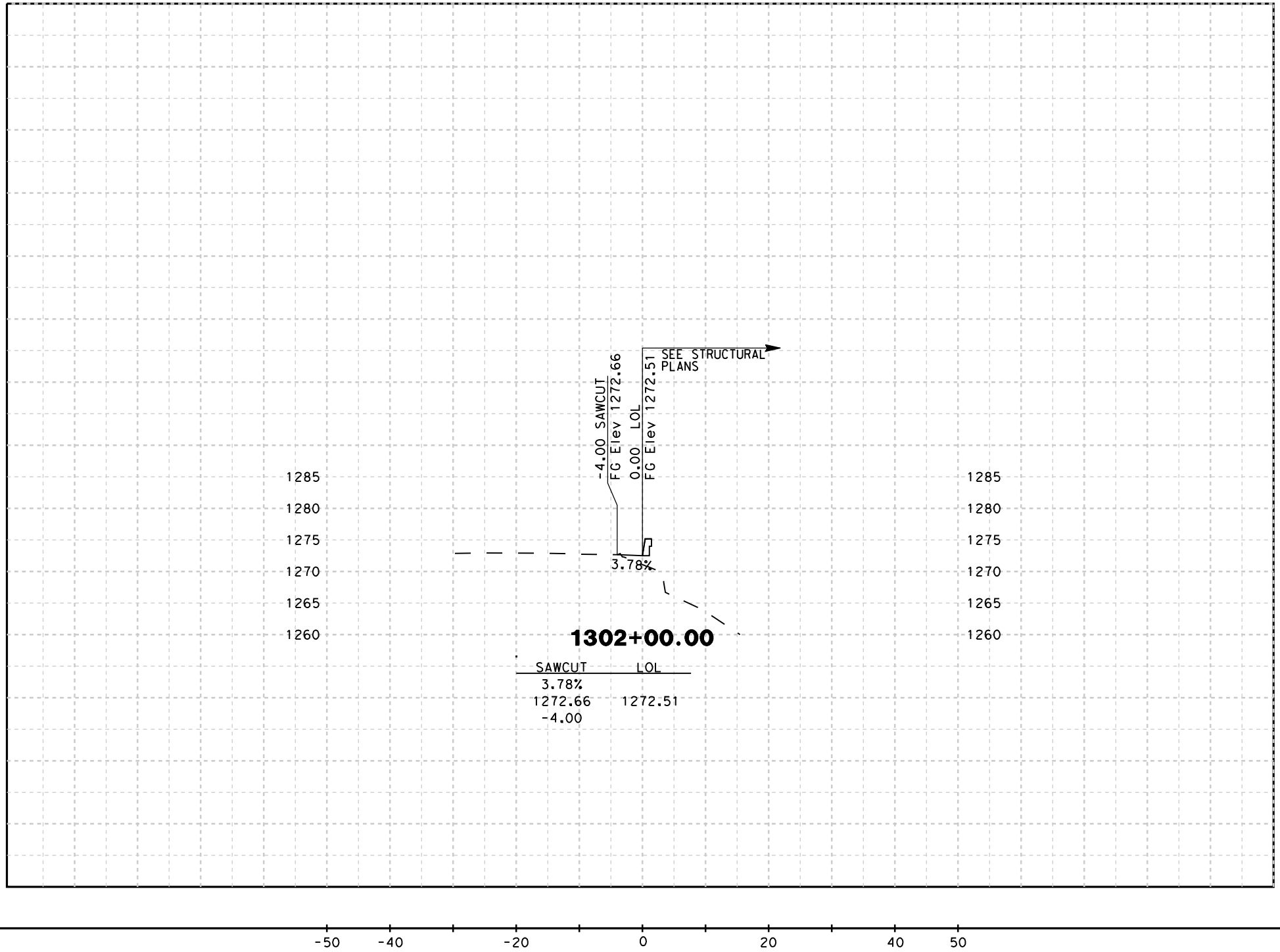

DATE: 8/18/2009

SCALE: 1" = 20' Horiz.
1" = 20' Vert.

PROJECT: 05-SCr-17
EA: 05-0L760

"B13" LINE
CROSS SECTIONS
SHEET 6 OF 14

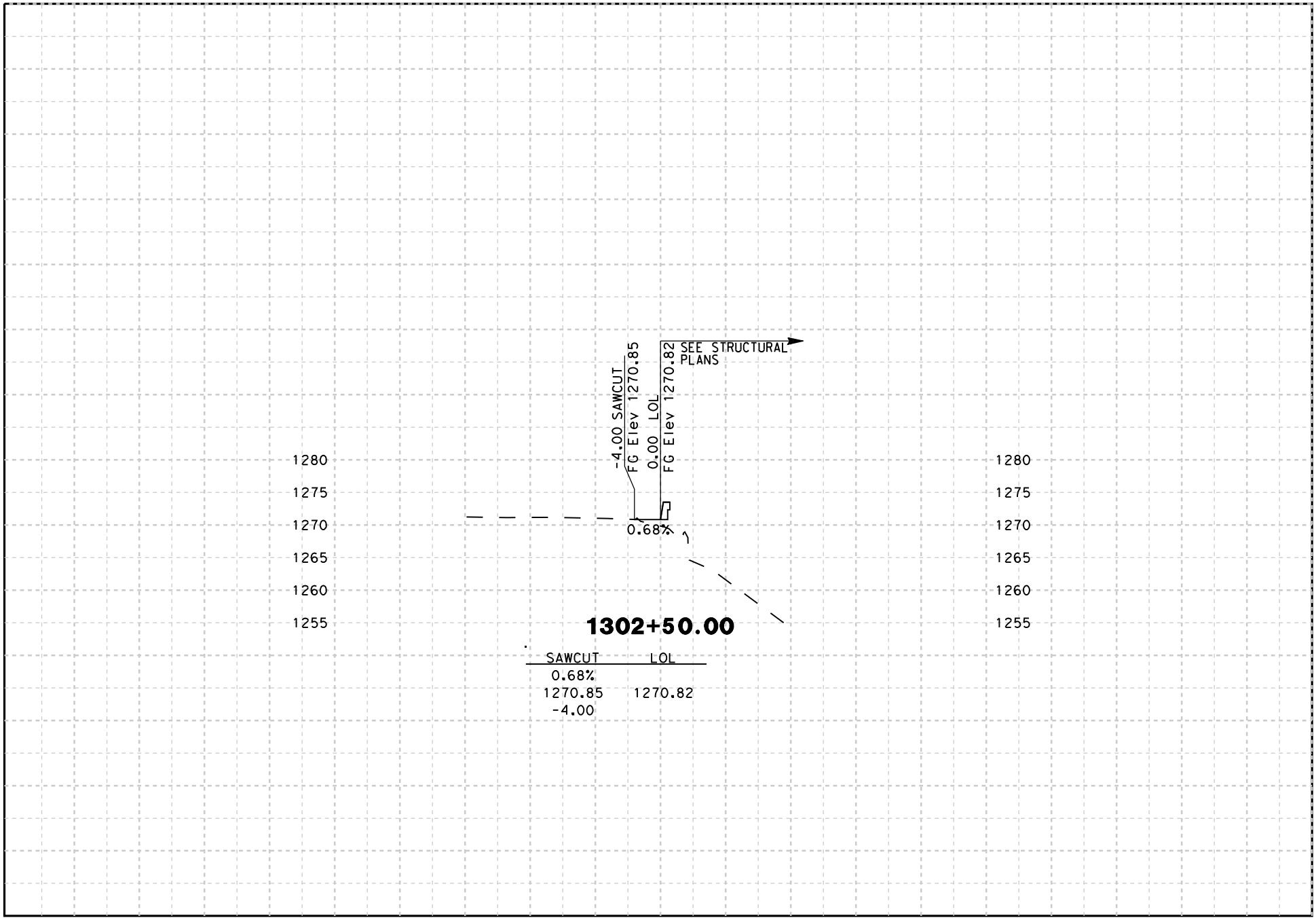

DATE: 8/18/2009

SCALE: 1" = 20' Horiz.
1" = 20' Vert.

PROJECT: 05-SCr-17
EA: 05-0L760

"B13" LINE
CROSS SECTIONS
SHEET 7 OF 14

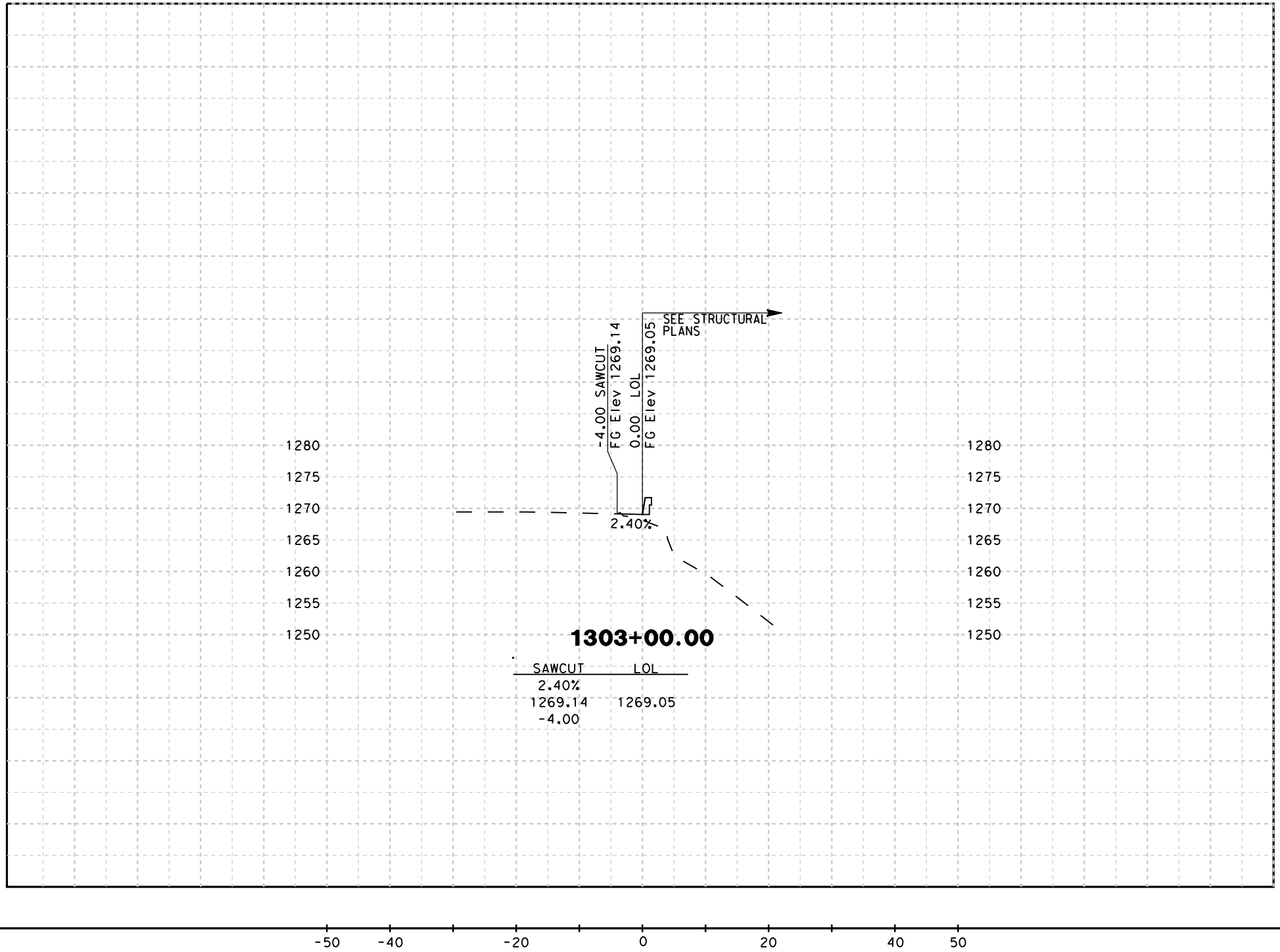

DATE: 8/18/2009

SCALE: 1" = 20' Horiz.
1" = 20' Vert.

PROJECT: 05-SCr-17
EA: 05-0L760

"B13" LINE
CROSS SECTIONS
SHEET 8 OF 14

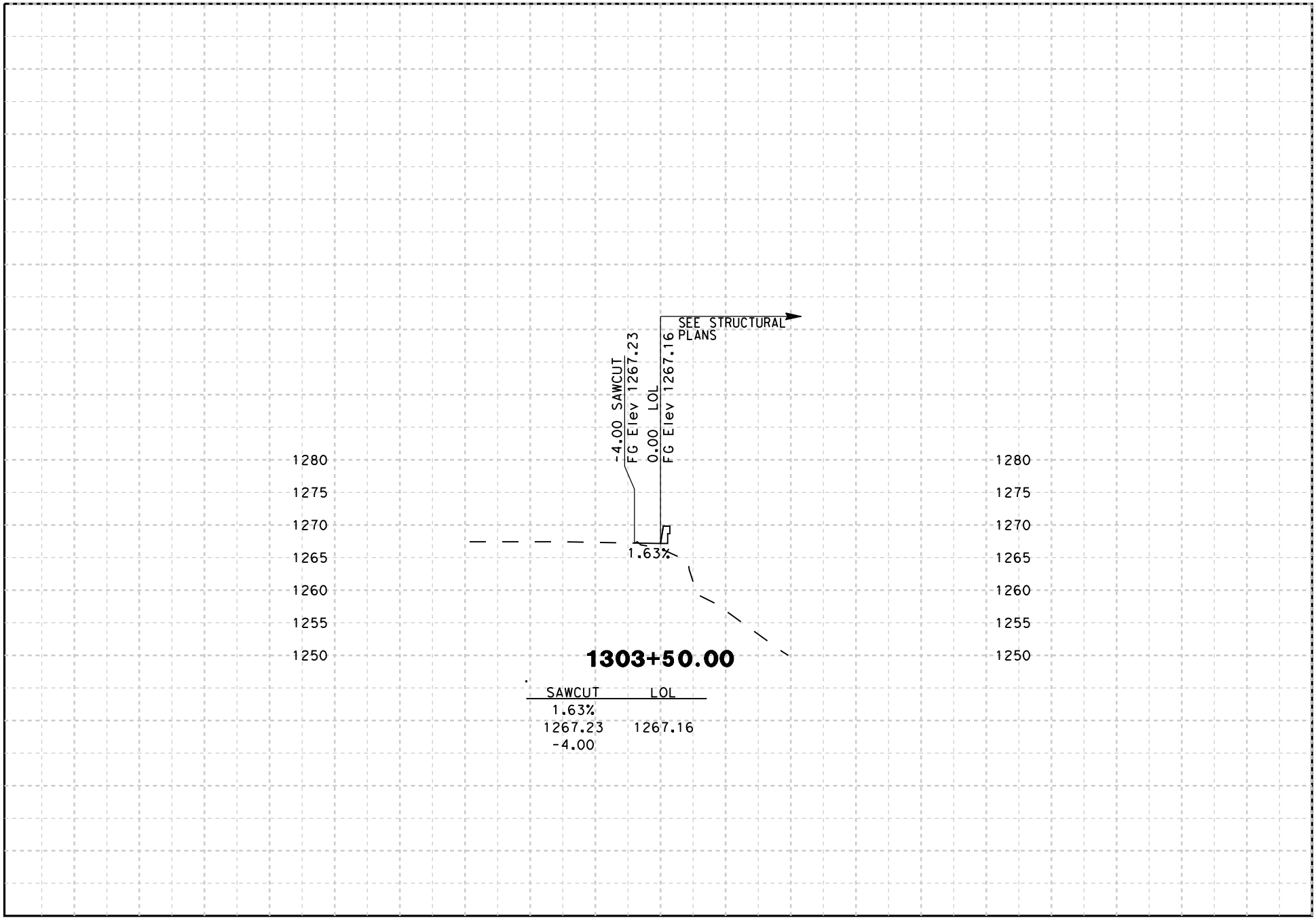

DATE: 8/18/2009

SCALE: 1" = 20' Horiz.
1" = 20' Vert.

PROJECT: 05-SCr-17
EA: 05-0L760

"B13" LINE
CROSS SECTIONS
SHEET 9 OF 14



DATE: 8/18/2009

SCALE: 1" = 20' Horiz.
1" = 20' Vert.

PROJECT: 05-SCr-17
EA: 05-0L760

"B13" LINE
CROSS SECTIONS
SHEET 10 OF 14

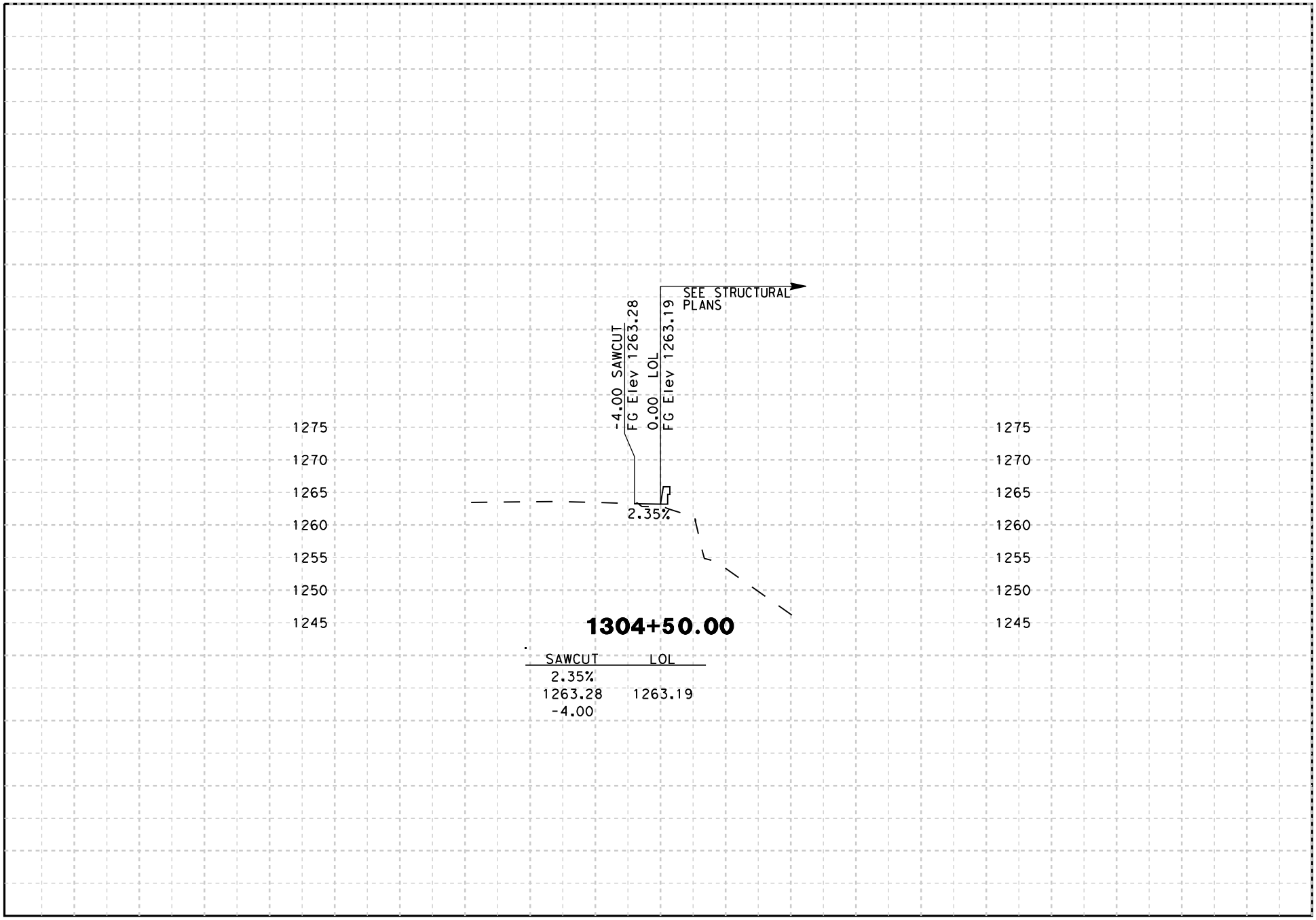

DATE: 8/18/2009

SCALE: 1" = 20' Horiz.
1" = 20' Vert.

PROJECT: 05-SCr-17
EA: 05-0L760

"B13" LINE
CROSS SECTIONS
SHEET 11 OF 14

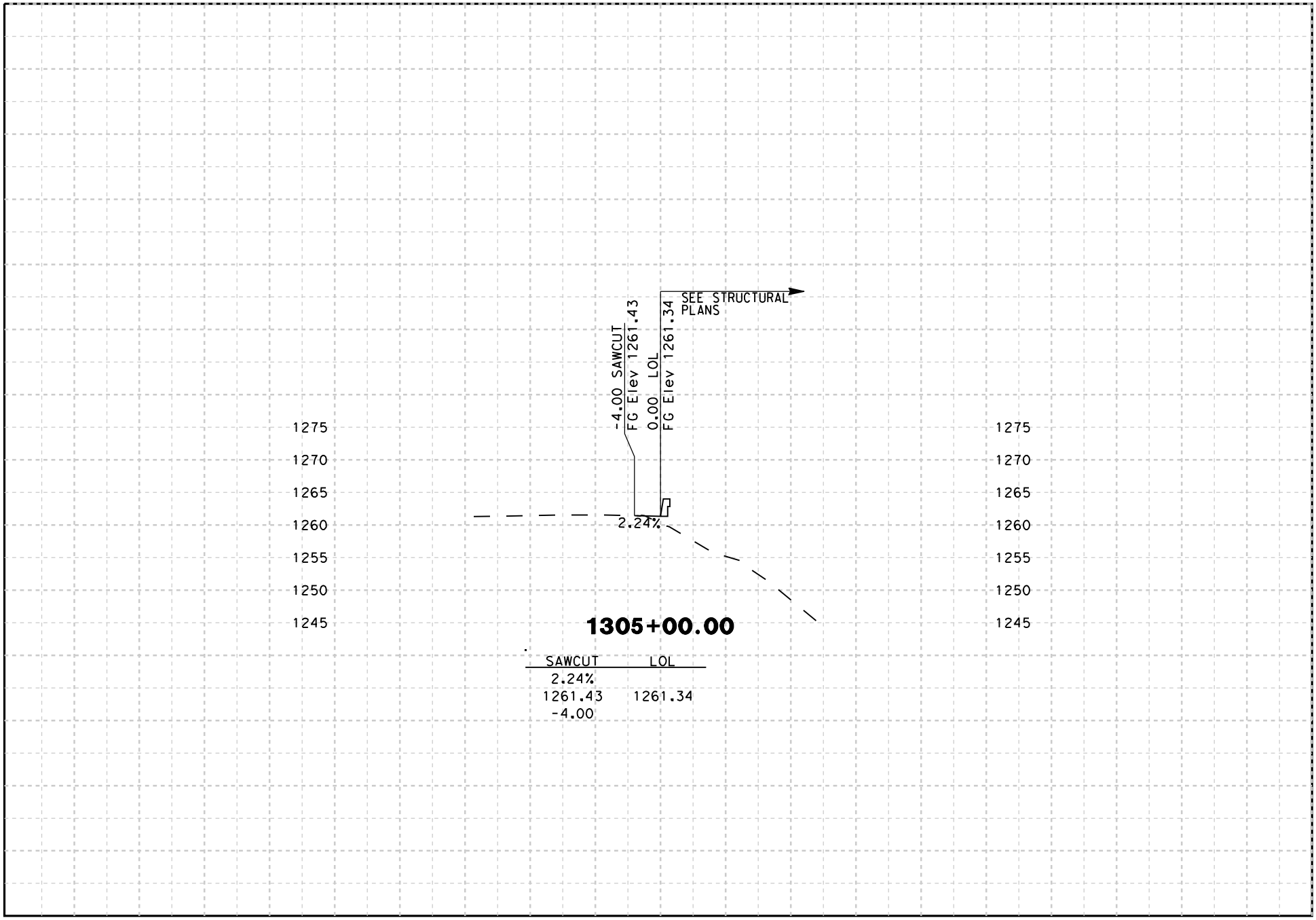

DATE: 8/18/2009

SCALE: 1" = 20' Horiz.
1" = 20' Vert.

PROJECT: 05-SCr-17
EA: 05-0L760

"B13" LINE
CROSS SECTIONS
SHEET 12 OF 14

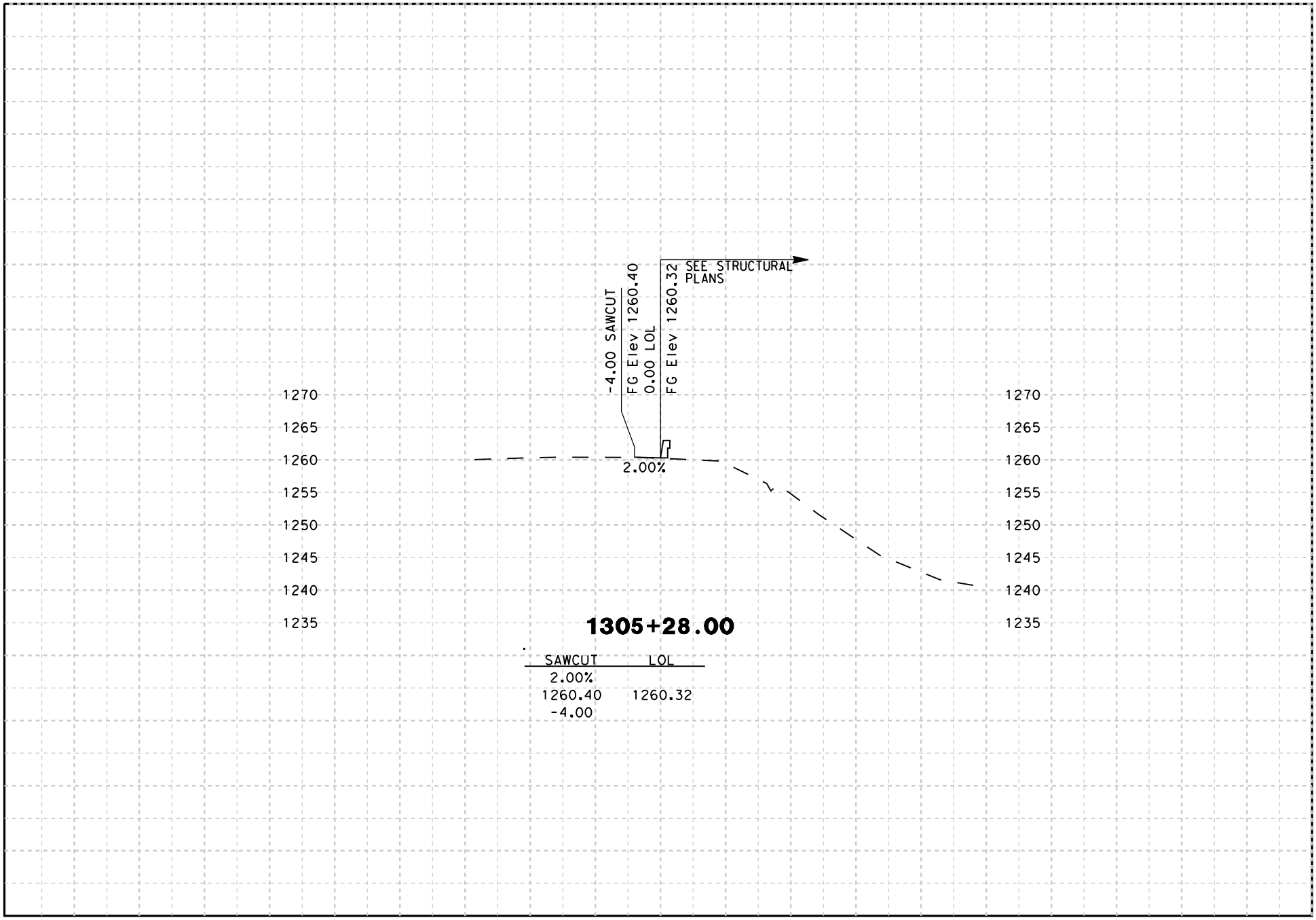

DATE: 8/18/2009

SCALE: 1" = 20' Horiz.
1" = 20' Vert.

PROJECT: 05-SCr-17
EA: 05-0L760

"B13" LINE
CROSS SECTIONS
SHEET 13 OF 14

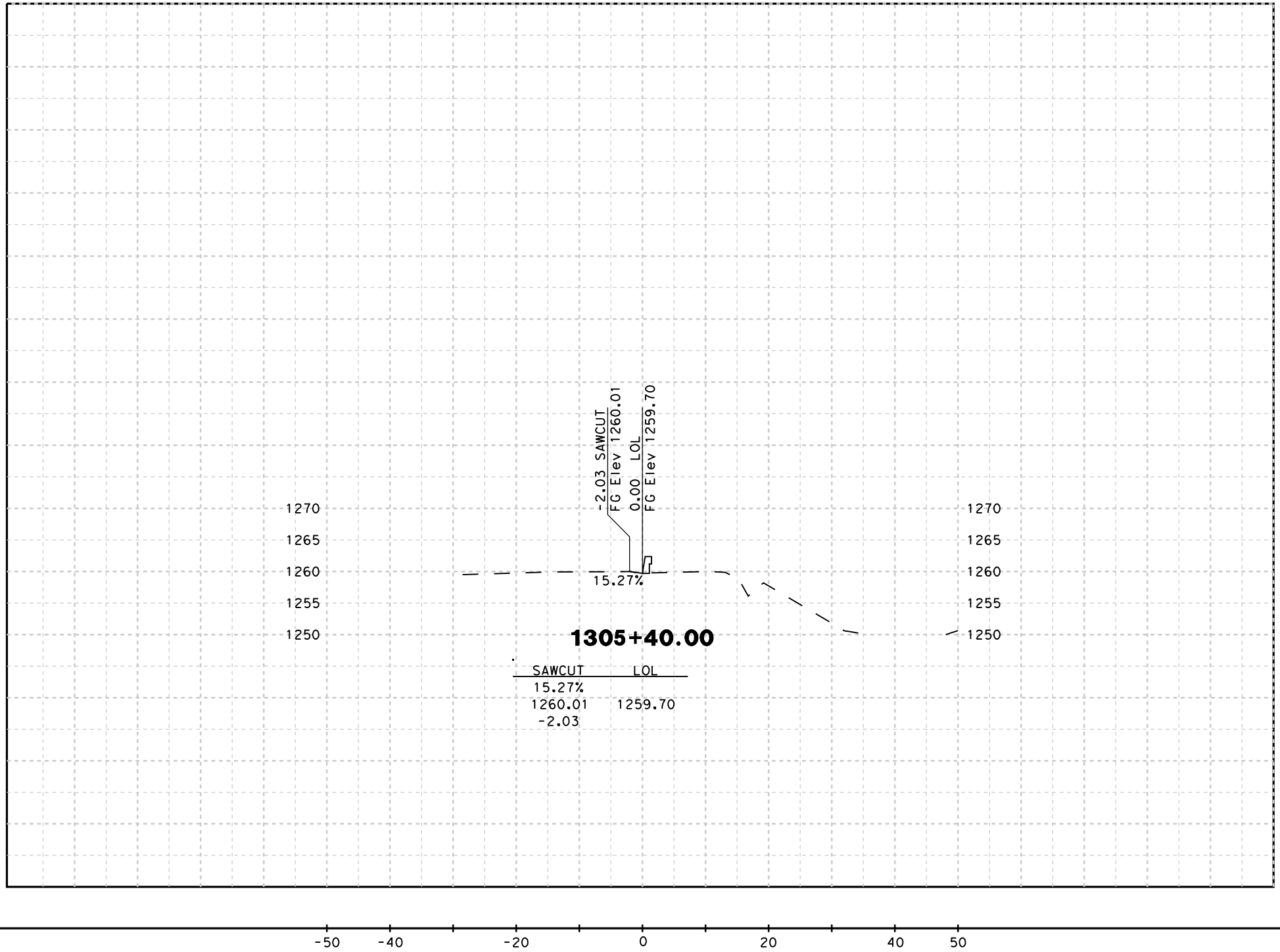

DATE: 8/18/2009

SCALE: 1" = 20' Horiz.
1" = 20' Vert.

PROJECT: 05-SCr-17
EA: 05-0L760

"B13" LINE
CROSS SECTIONS
SHEET 14 OF 14