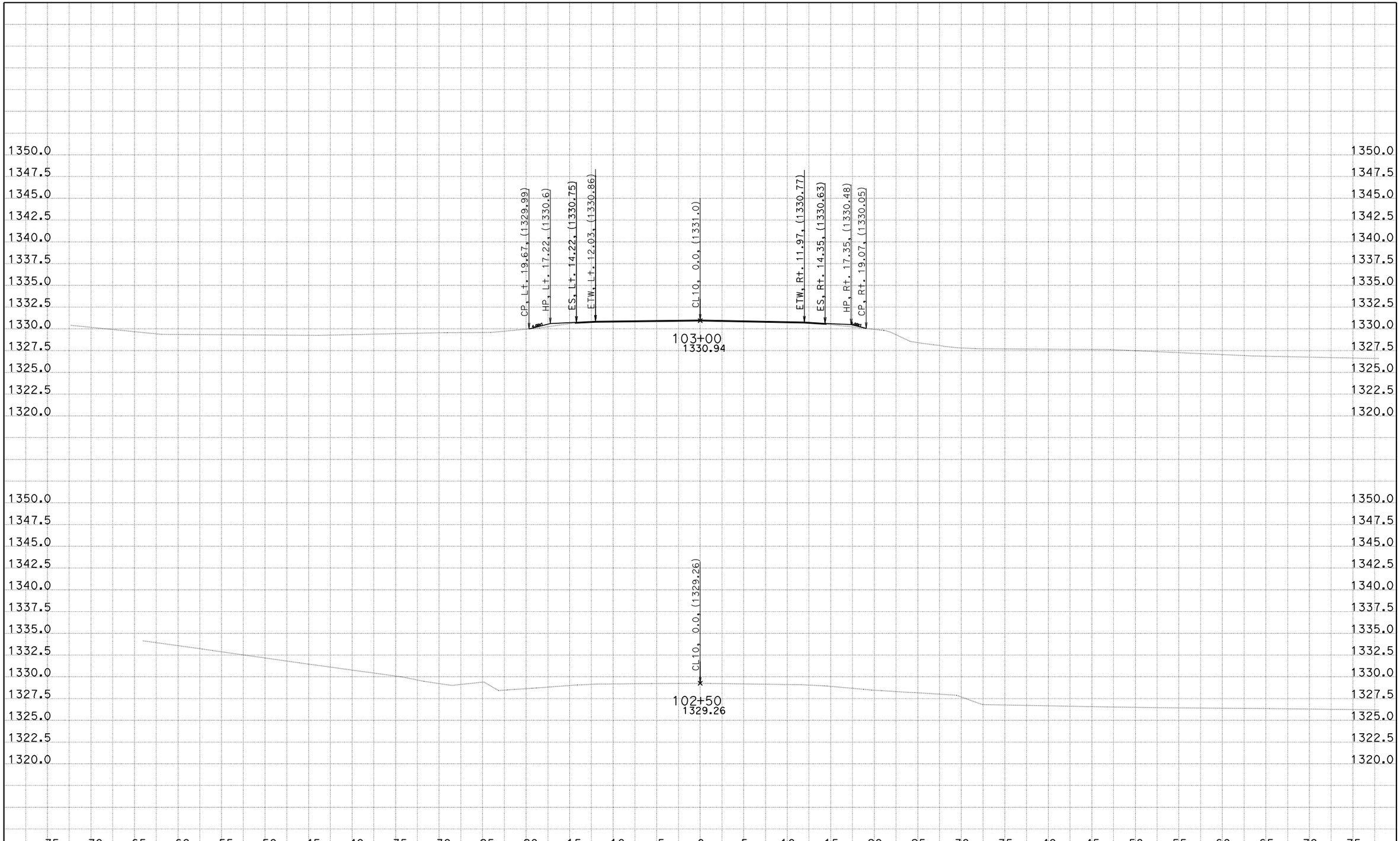

EA: 05-0R300_ 05 - SLO - 166 - PM 39.9/40.3
DATE: 1/26/2012
KC Project: 580046 File: D:\Projects\580046\stakenotes.ear

SCALE: 1" = 5' Horiz.
1" = 5' Vert.

All Dimensions are US Survey Feet

CL10
CROSS SECTIONS

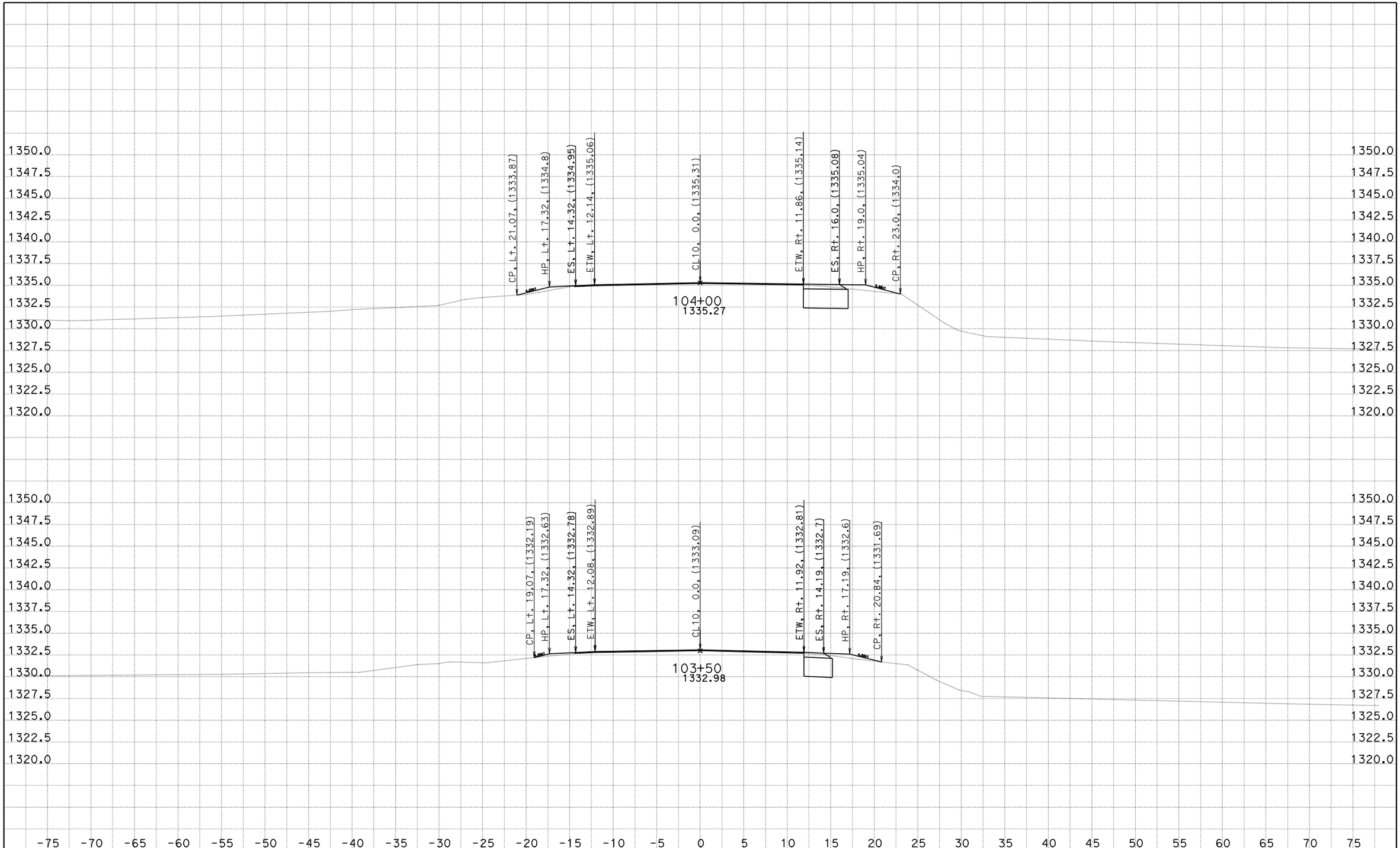

EA: 05-0R300_ 05 - SLO - 166 - PM 39.9/40.3
DATE: 1/26/2012
KC Project: 580046 File: D:\Projects\580046\stakenotes.ear

SCALE: 1" = 5' Horiz.
1" = 5' Vert.

All Dimensions are US Survey Feet

CL10
CROSS SECTIONS

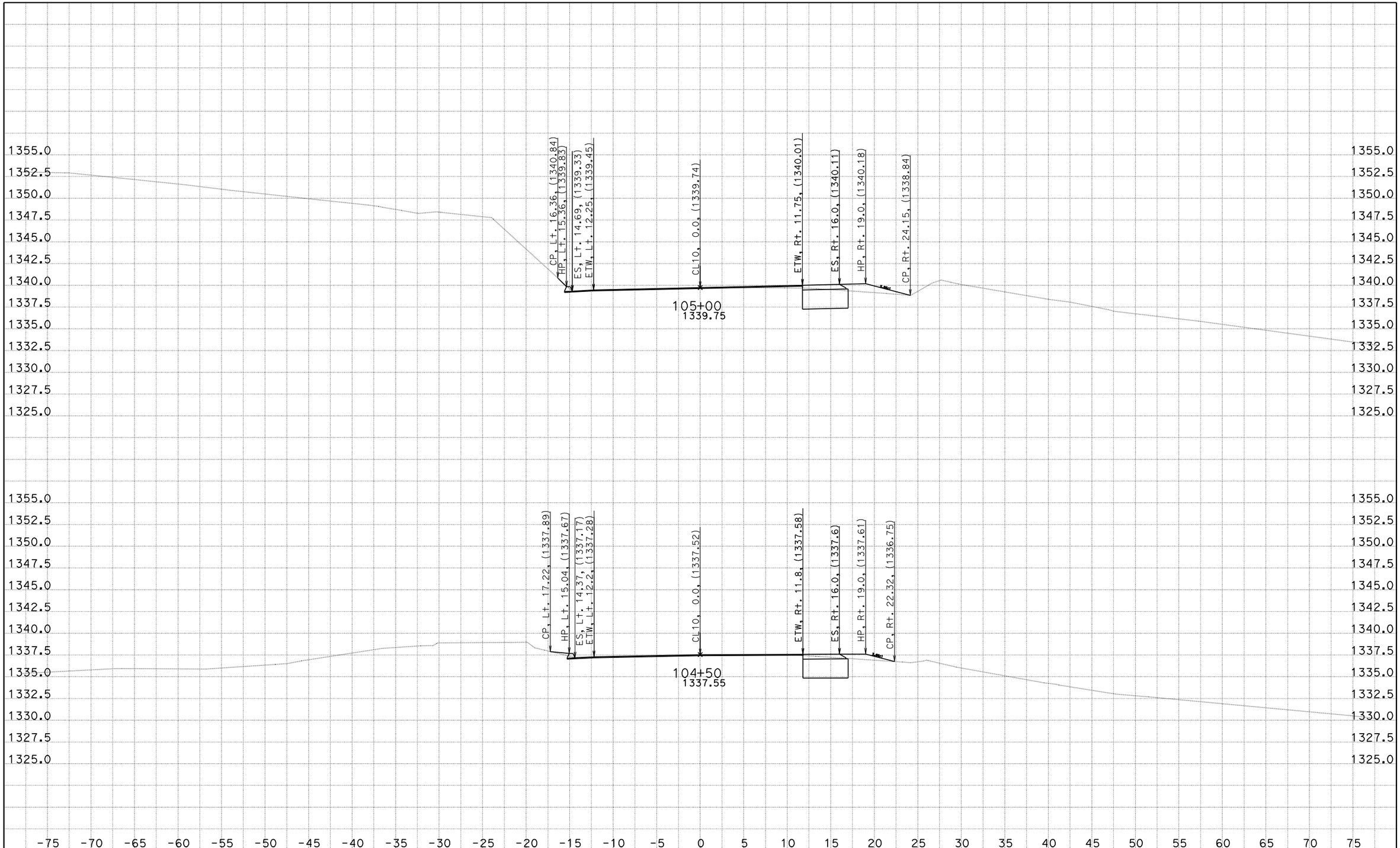

EA: 05-0R300_ 05 - SLO - 166 - PM 39.9/40.3
DATE: 1/26/2012
KC Project: 580046 File: D:\Projects\580046\stakenotes.ear

SCALE: 1" = 5' Horiz.
1" = 5' Vert.

All Dimensions are US Survey Feet

CL10
CROSS SECTIONS

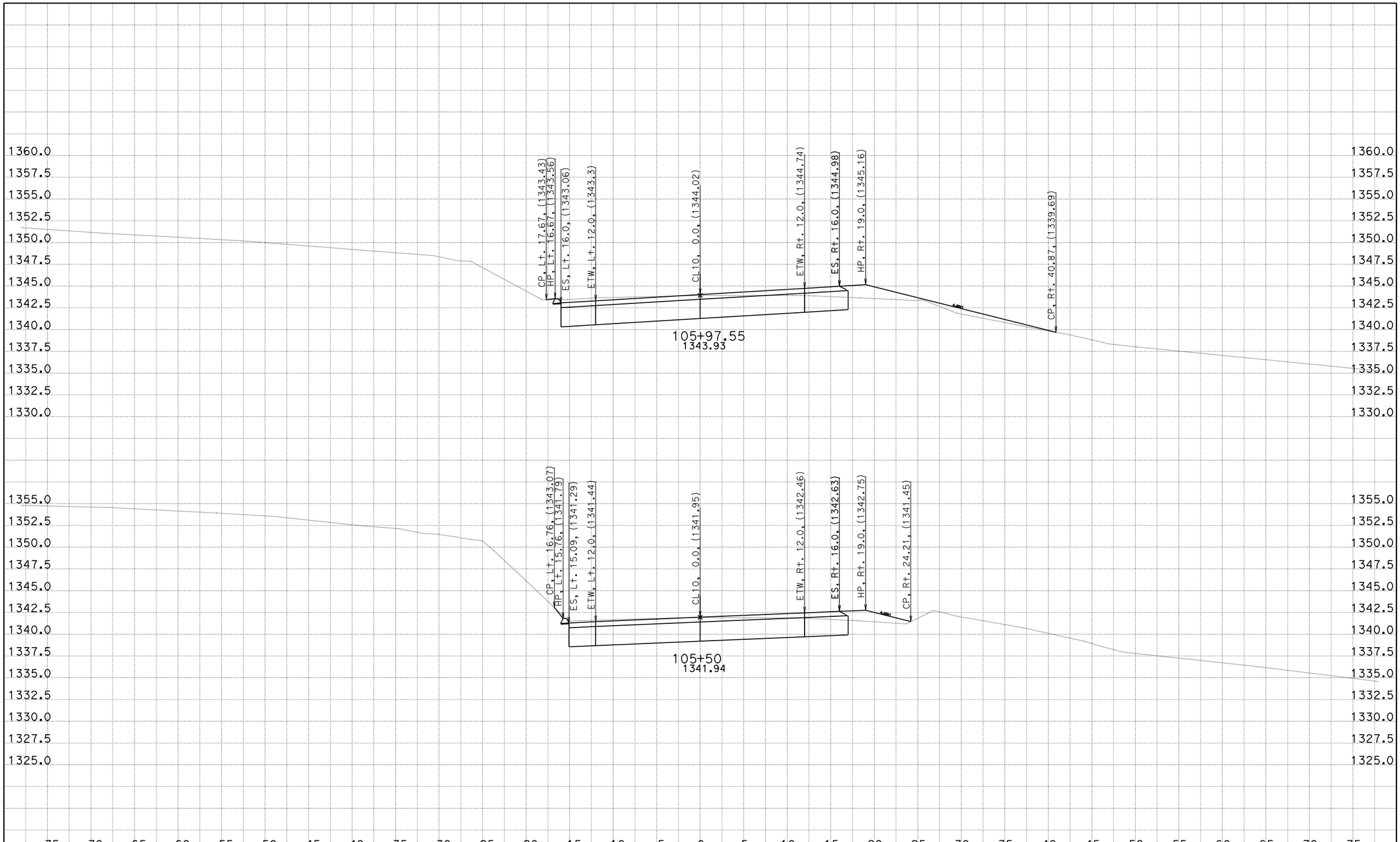

EA: 05-0R300_ 05 - SLO - 166 - PM 39.9/40.3
DATE: 1/26/2012
KC Project: 580046 File: D:\Projects\580046\stakenotes.ear

SCALE: 1" = 5' Horiz.
1" = 5' Vert.

All Dimensions are US Survey Feet

CL10
CROSS SECTIONS

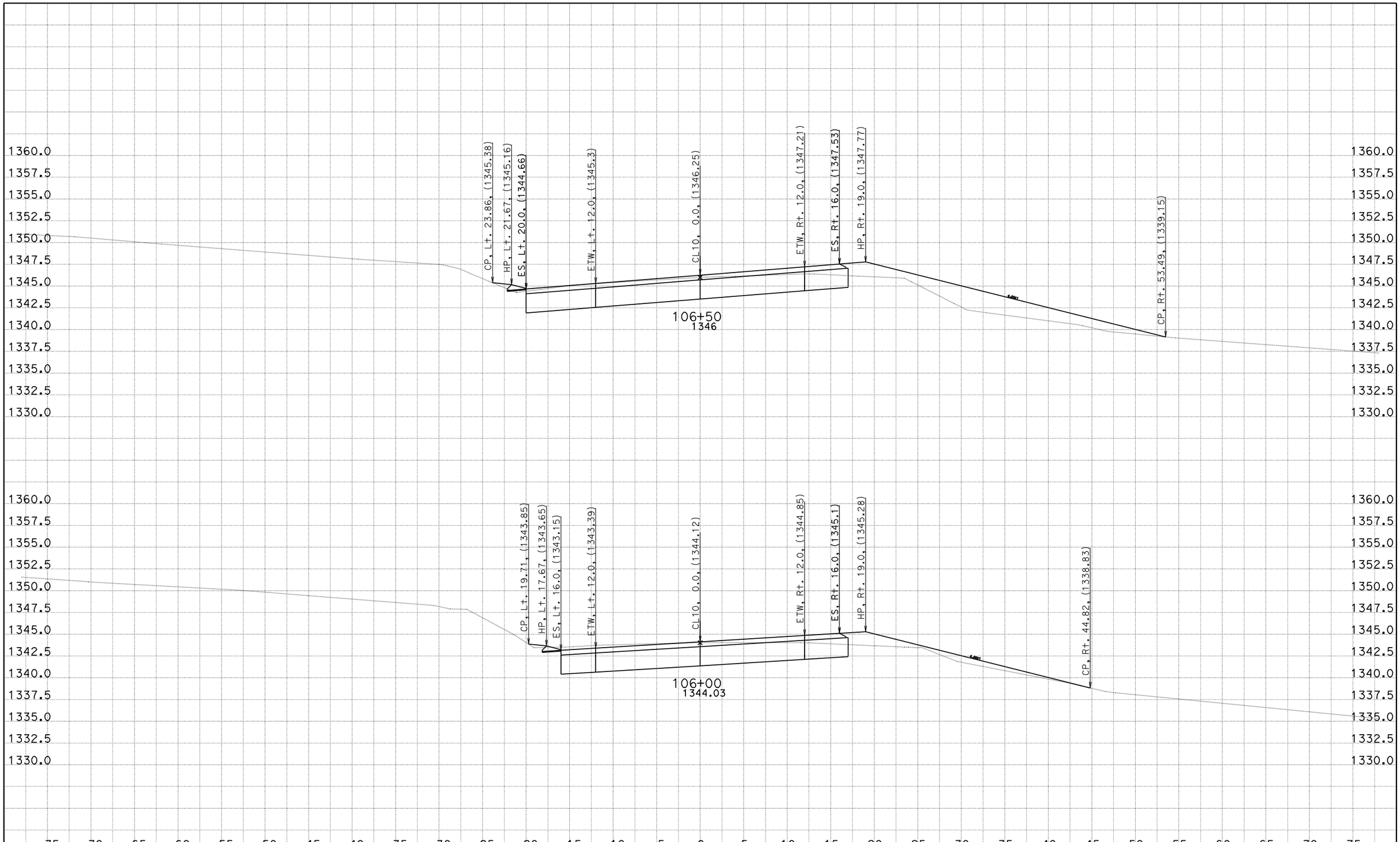

EA: 05-0R300_ 05 - SLO - 166 - PM 39.9/40.3
DATE: 1/26/2012
KC Project: 580046 File: D:\Projects\580046\stakenotes.ear

SCALE: 1" = 5' Horiz.
1" = 5' Vert.

All Dimensions are US Survey Feet

CL10
CROSS SECTIONS

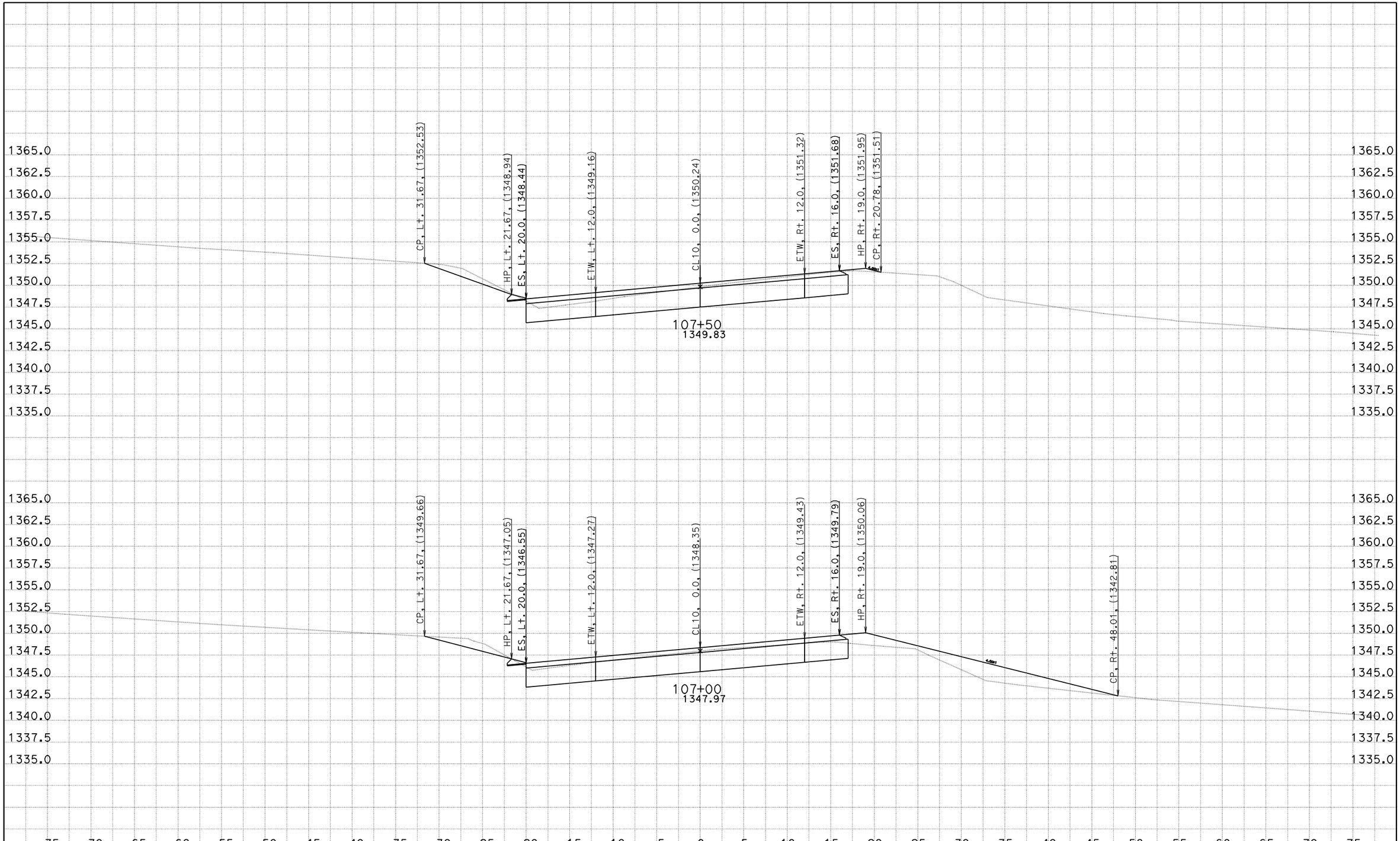

EA: 05-0R300_ 05 - SLO - 166 - PM 39.9/40.3
DATE: 1/26/2012
KC Project: 580046 File: D:\Projects\580046\stakenotes.ear

SCALE: 1" = 5' Horiz.
1" = 5' Vert.

All Dimensions are US Survey Feet

CL10
CROSS SECTIONS

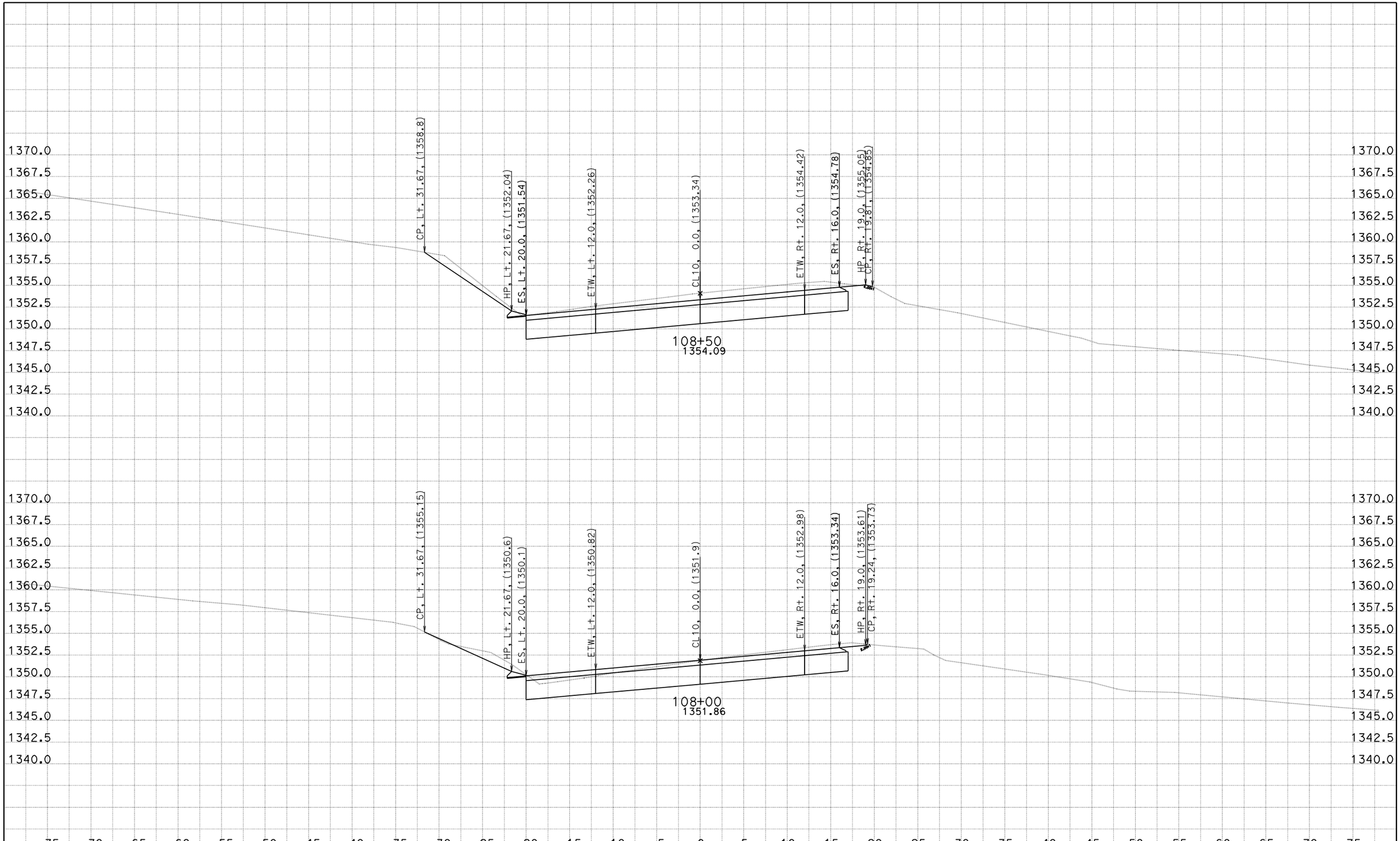

EA: 05-0R300_ 05 - SLO - 166 - PM 39.9/40.3
DATE: 1/26/2012
KC Project: 580046 File: D:\Projects\580046\stakenotes.ear

SCALE: 1" = 5' Horiz.
1" = 5' Vert.

All Dimensions are US Survey Feet

CL10
CROSS SECTIONS

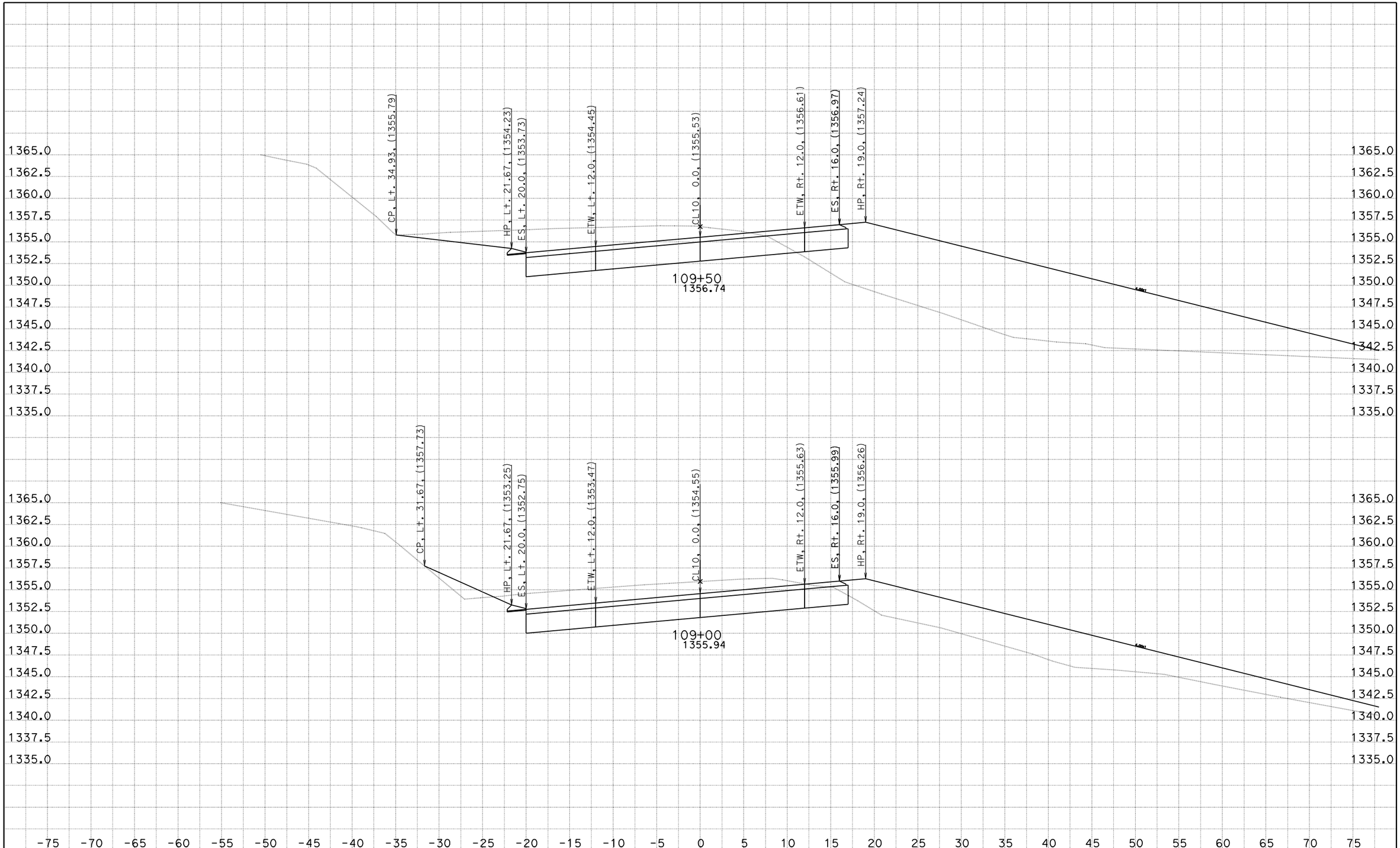

EA: 05-0R300_ 05 - SLO - 166 - PM 39.9/40.3
DATE: 1/26/2012
KC Project: 580046 File: D:\Projects\580046\stakenotes.ear

SCALE: 1" = 5' Horiz.
1" = 5' Vert.

All Dimensions are US Survey Feet

CL10
CROSS SECTIONS

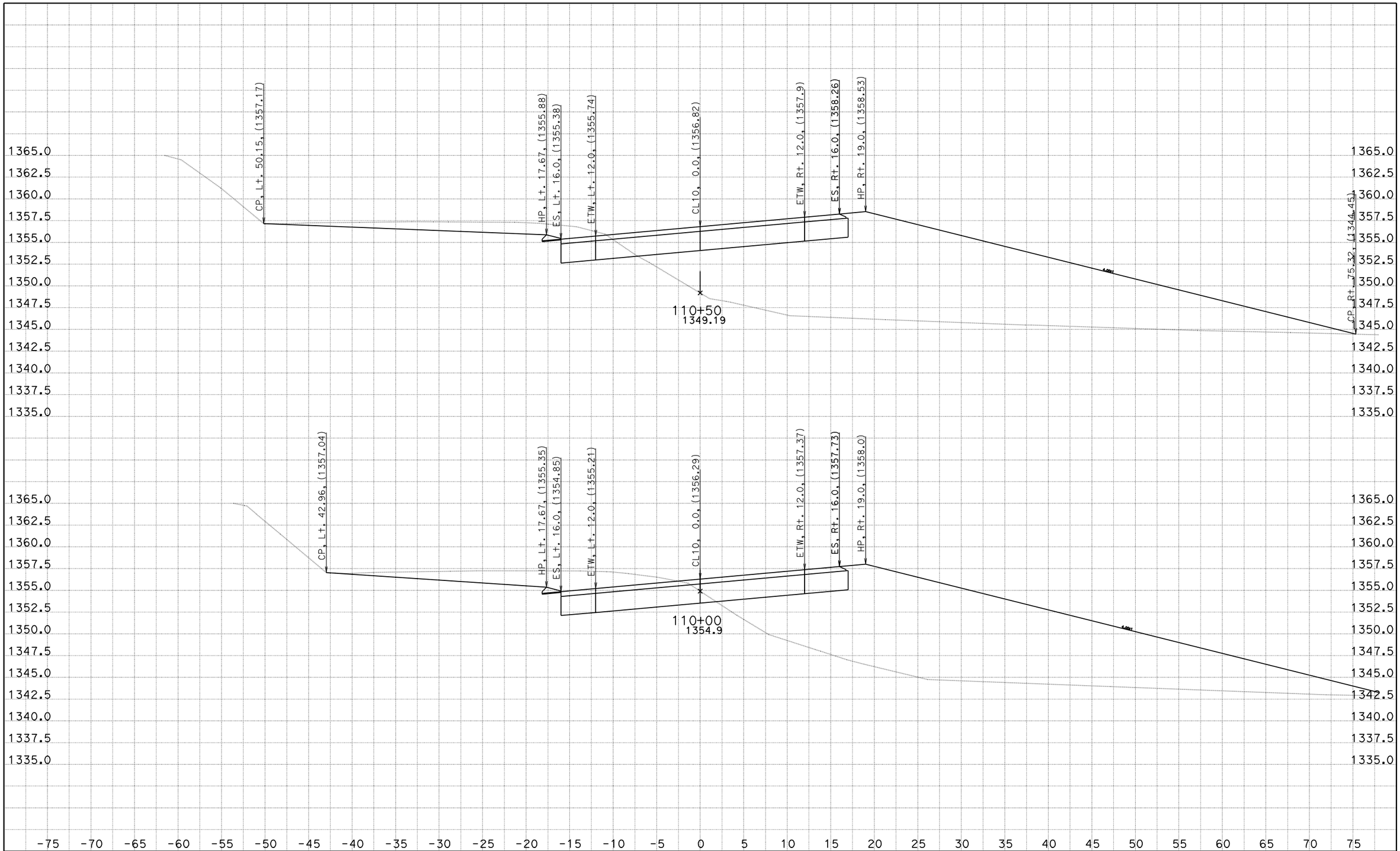

EA: 05-0R300_ 05 - SLO - 166 - PM 39.9/40.3
DATE: 1/26/2012
KC Project: 580046 File: D:\Projects\580046\stakenotes.ear

SCALE: 1" = 5' Horiz.
1" = 5' Vert.

All Dimensions are US Survey Feet

CL10
CROSS SECTIONS

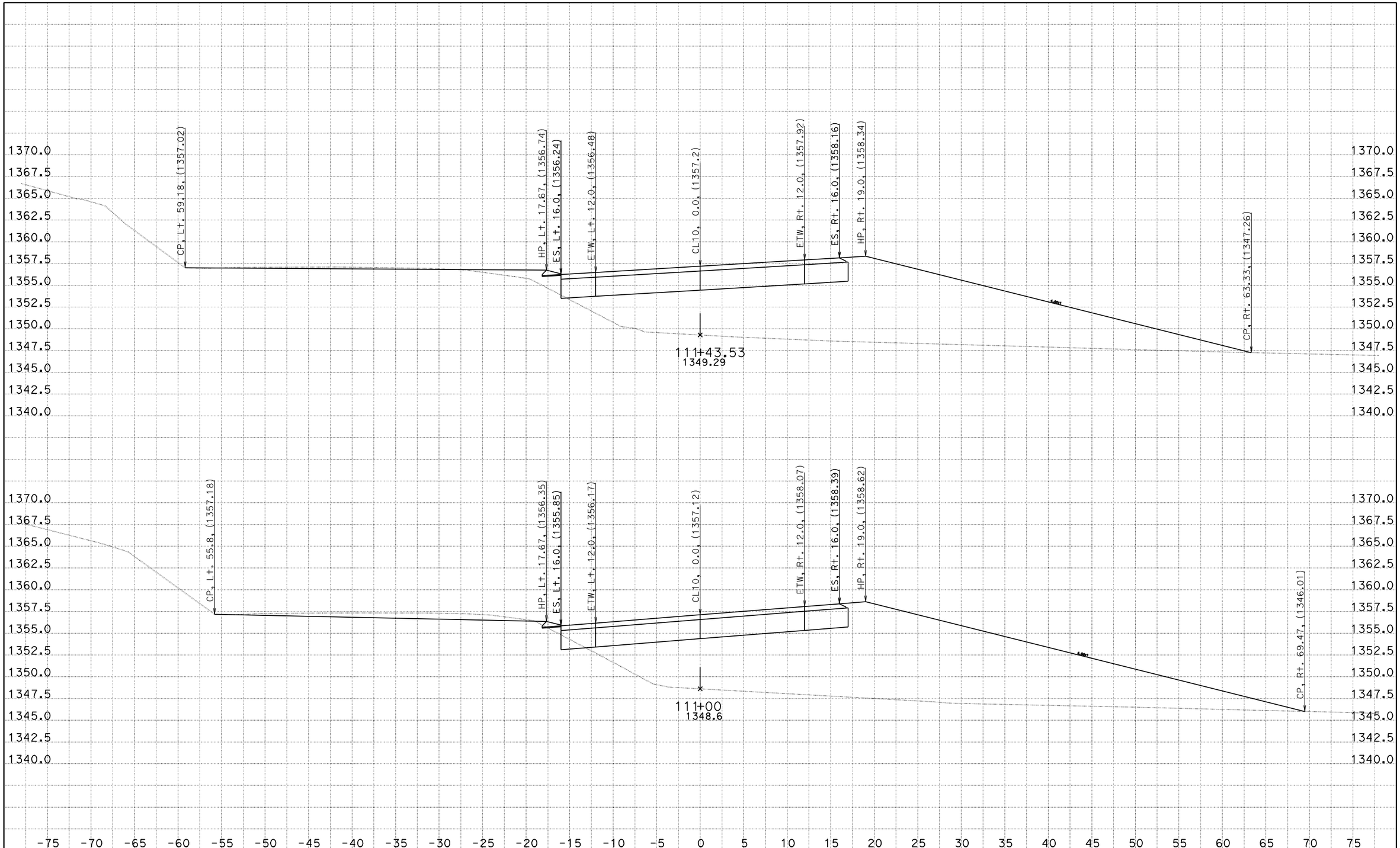

EA: 05-0R300_ 05 - SLO - 166 - PM 39.9/40.3
DATE: 1/26/2012
KC Project: 580046 File: D:\Projects\580046\stakenotes.ear

SCALE: 1" = 5' Horiz.
1" = 5' Vert.

All Dimensions are US Survey Feet

CL10
CROSS SECTIONS

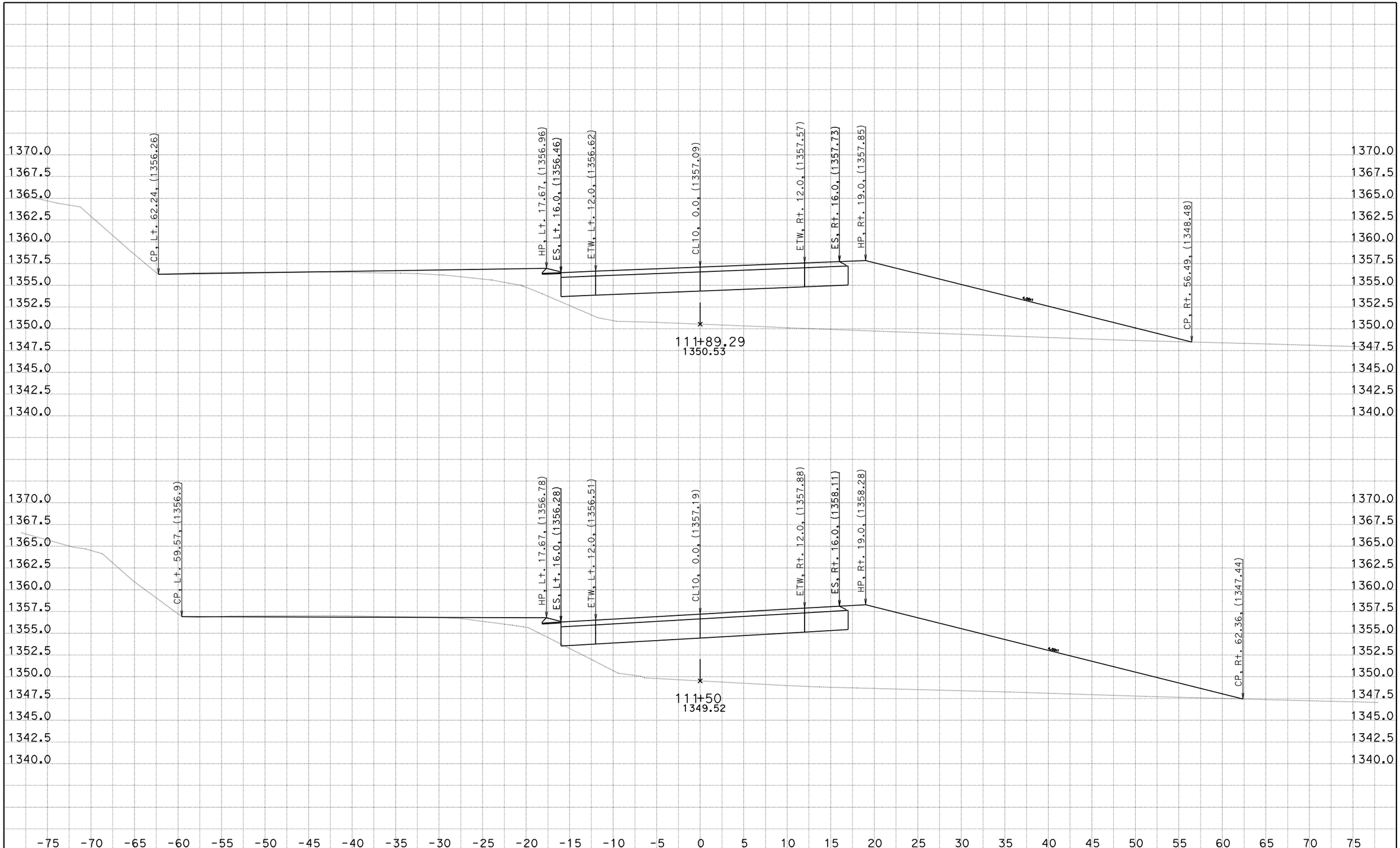

EA: 05-0R300_ 05 - SLO - 166 - PM 39.9/40.3
DATE: 1/26/2012
KC Project: 580046 File: D:\Projects\580046\stakenotes.ear

SCALE: 1" = 5' Horiz.
1" = 5' Vert.

All Dimensions are US Survey Feet

CL10
CROSS SECTIONS

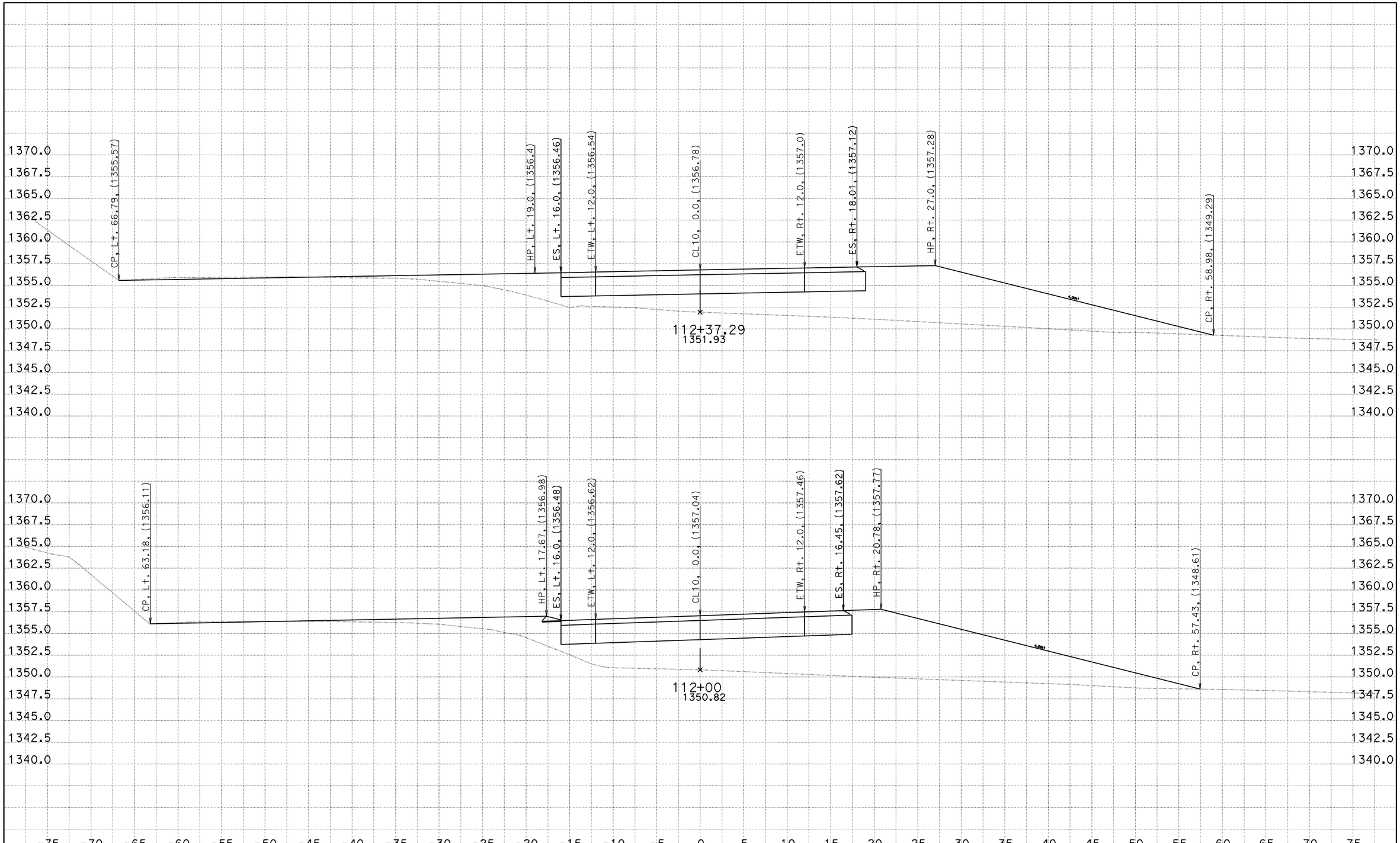

EA: 05-0R300_ 05 - SLO - 166 - PM 39.9/40.3
DATE: 1/26/2012
KC Project: 580046 File: D:\Projects\580046\stakenotes.ear

SCALE: 1" = 5' Horiz.
1" = 5' Vert.

All Dimensions are US Survey Feet

CL10
CROSS SECTIONS

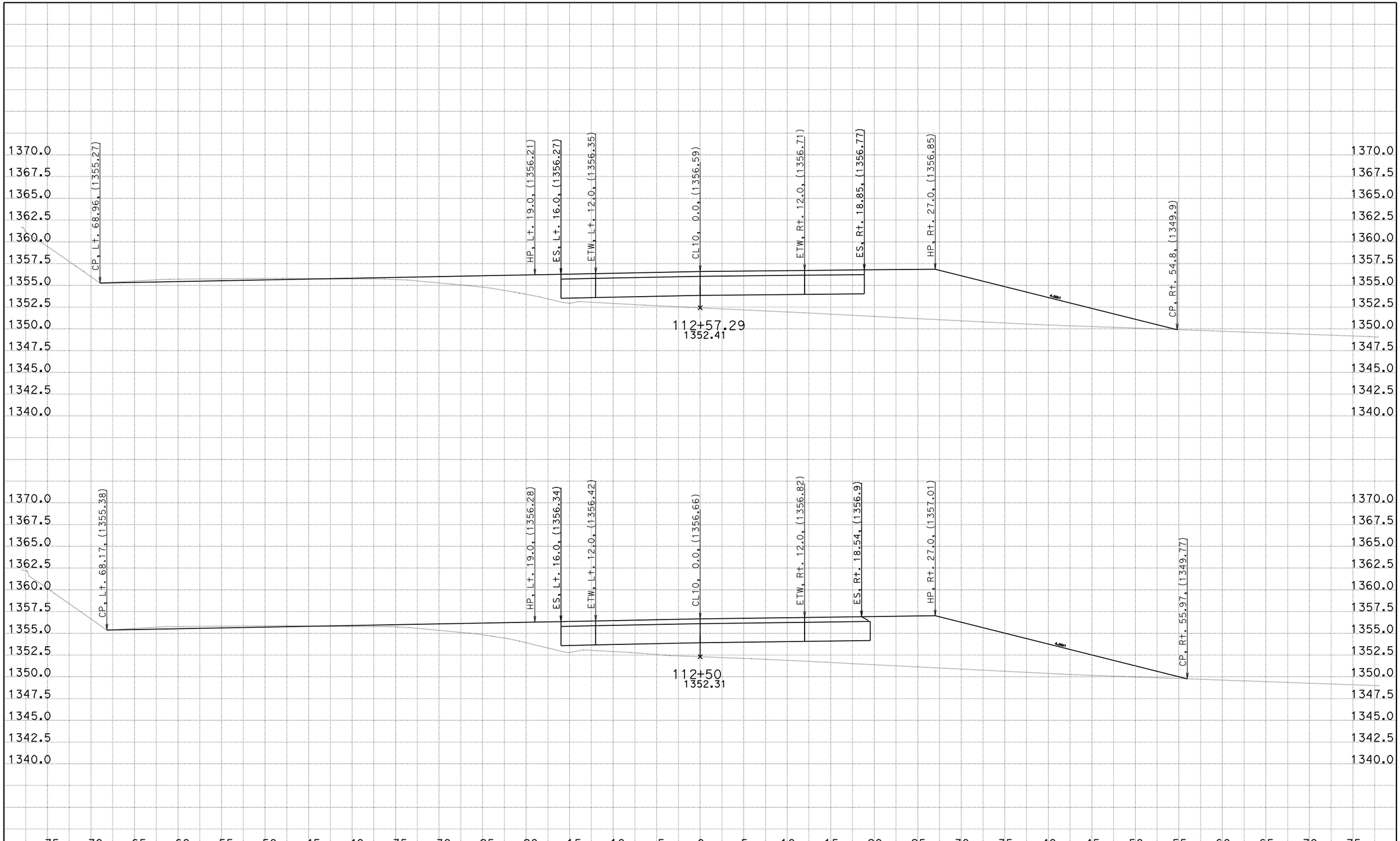

EA: 05-0R300_ 05 - SLO - 166 - PM 39.9/40.3
DATE: 1/26/2012
KC Project: 580046 File: D:\Projects\580046\stakenotes.ear

SCALE: 1" = 5' Horiz.
1" = 5' Vert.

All Dimensions are US Survey Feet

CL10
CROSS SECTIONS

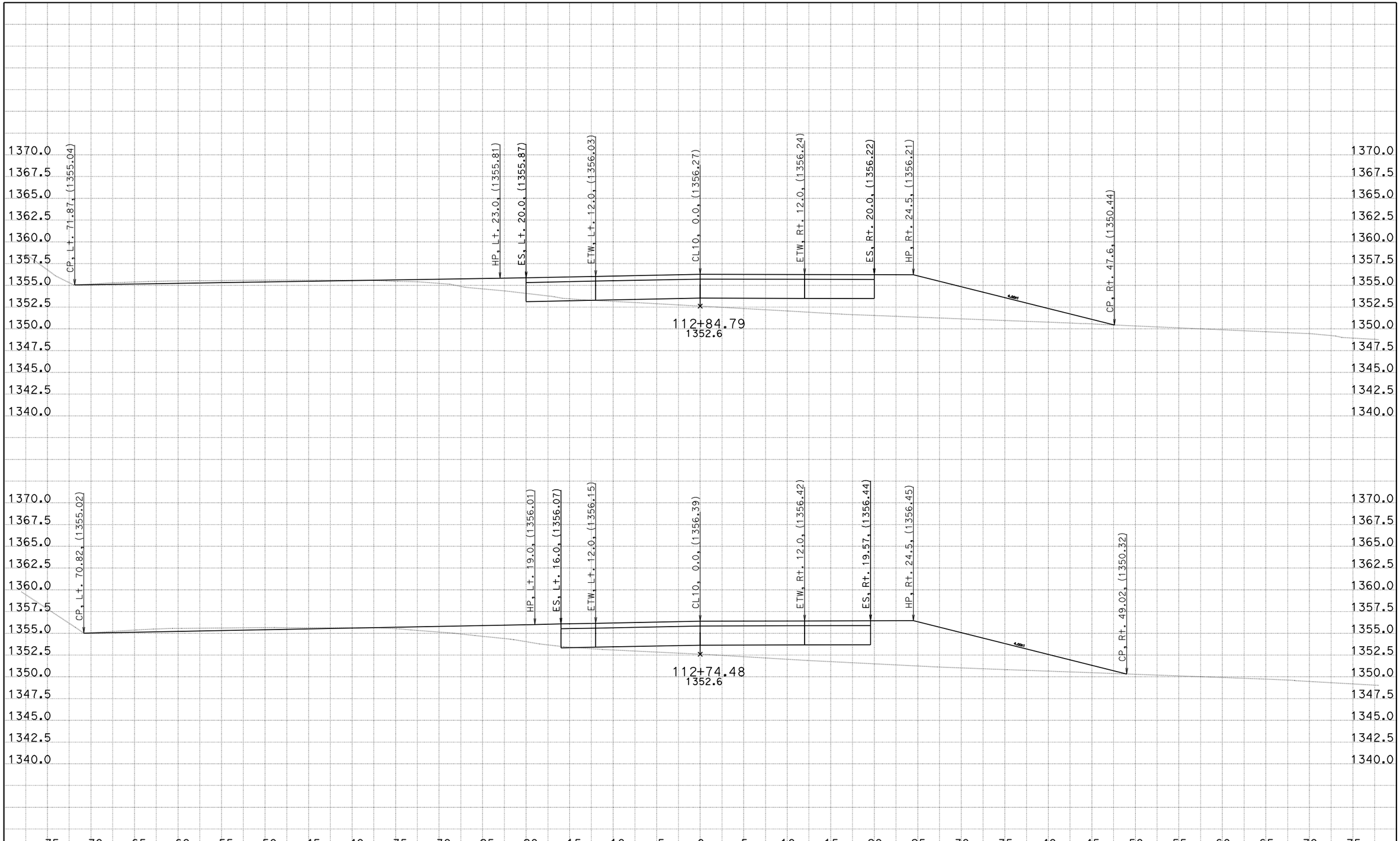

EA: 05-0R300_ 05 - SLO - 166 - PM 39.9/40.3
DATE: 1/26/2012
KC Project: 580046 File: D:\Projects\580046\stakenotes.ear

SCALE: 1" = 5' Horiz.
1" = 5' Vert.

All Dimensions are US Survey Feet

CL10
CROSS SECTIONS

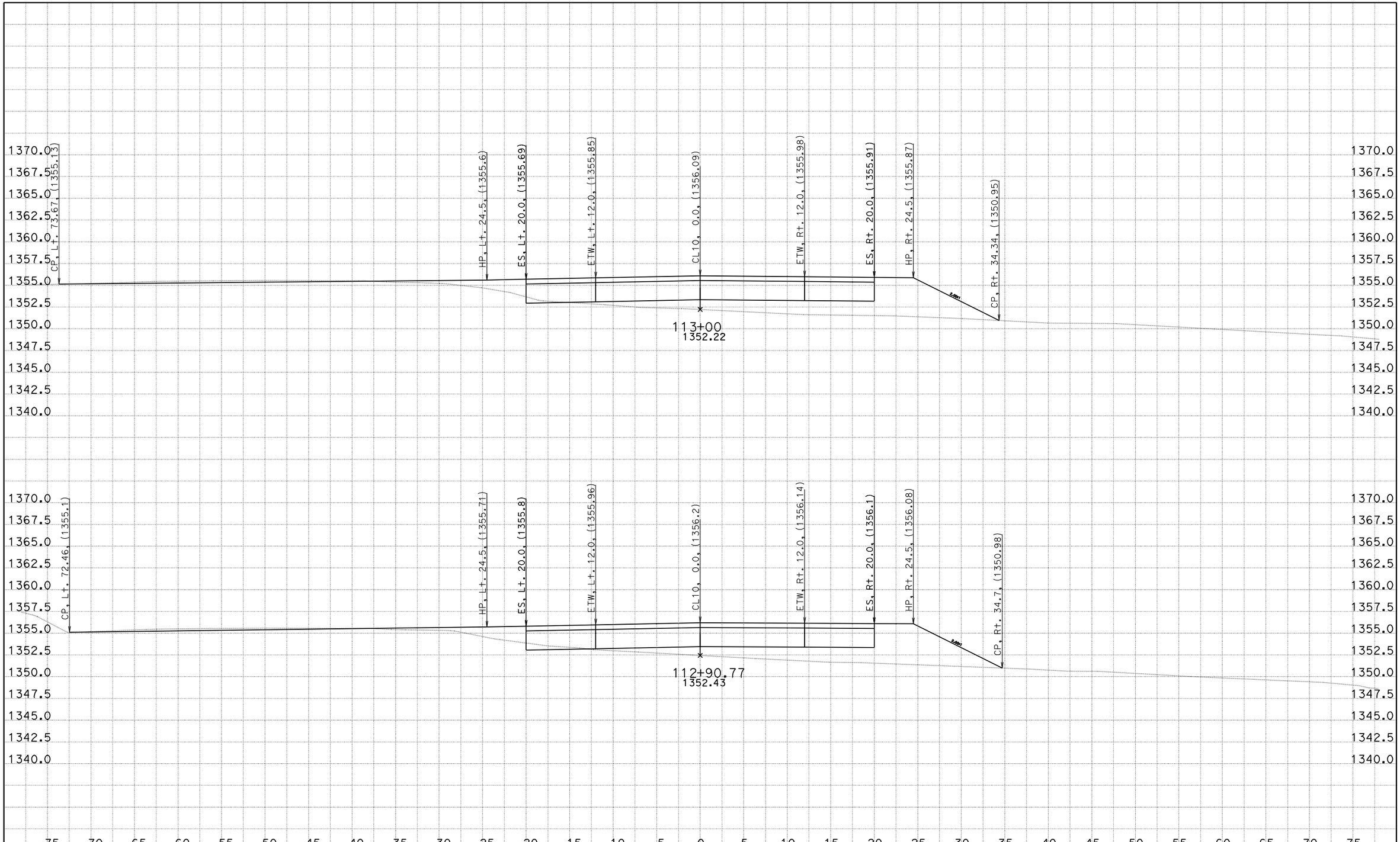

EA: 05-0R300_ 05 - SLO - 166 - PM 39.9/40.3
DATE: 1/26/2012
KC Project: 580046 File: D:\Projects\580046\stakenotes.ear

SCALE: 1" = 5' Horiz.
1" = 5' Vert.

All Dimensions are US Survey Feet

CL10
CROSS SECTIONS

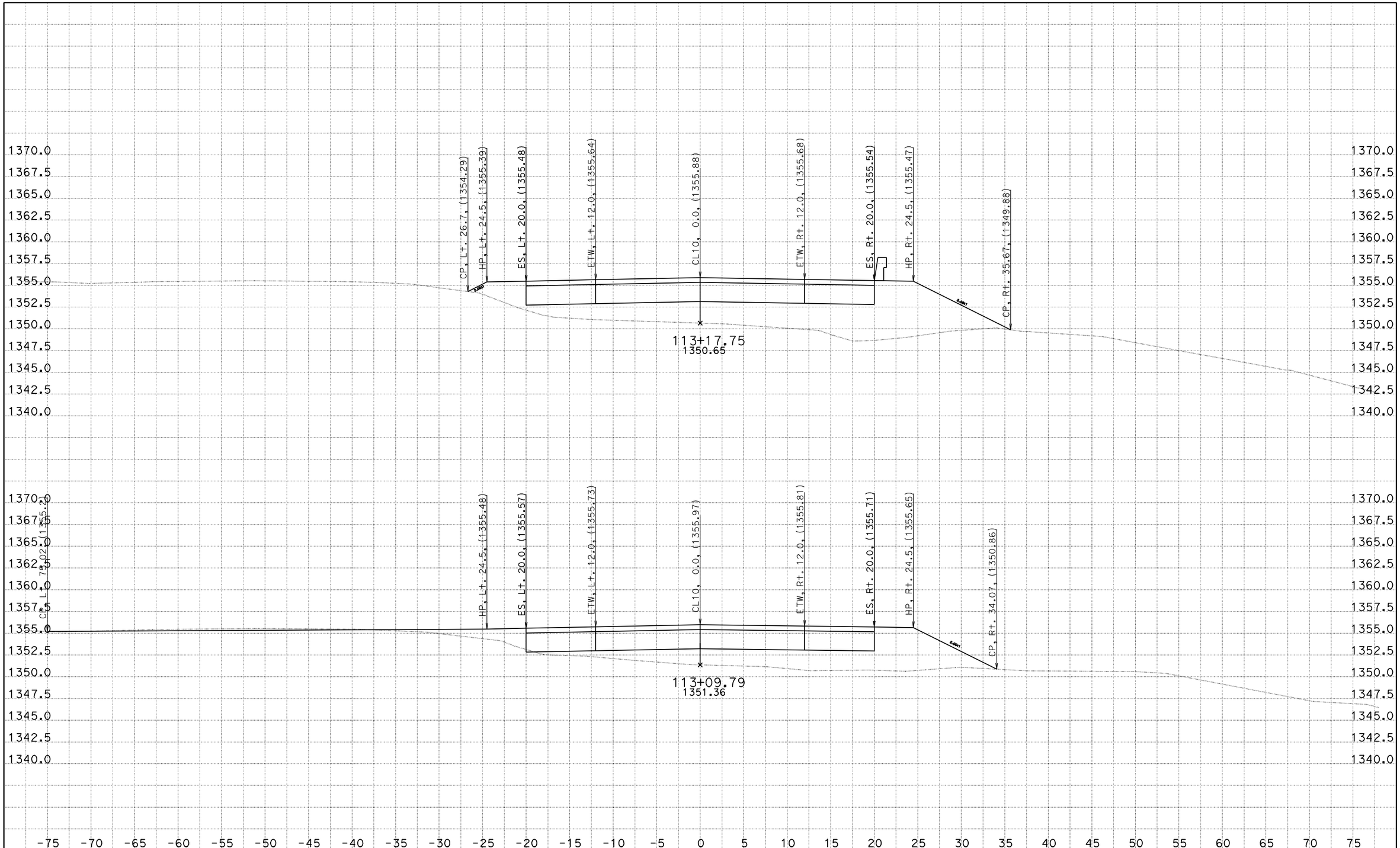

EA: 05-0R300_ 05 - SLO - 166 - PM 39.9/40.3
DATE: 1/26/2012
KC Project: 580046 File: D:\Projects\580046\stakenotes.ear

SCALE: 1" = 5' Horiz.
1" = 5' Vert.

All Dimensions are US Survey Feet

CL10
CROSS SECTIONS

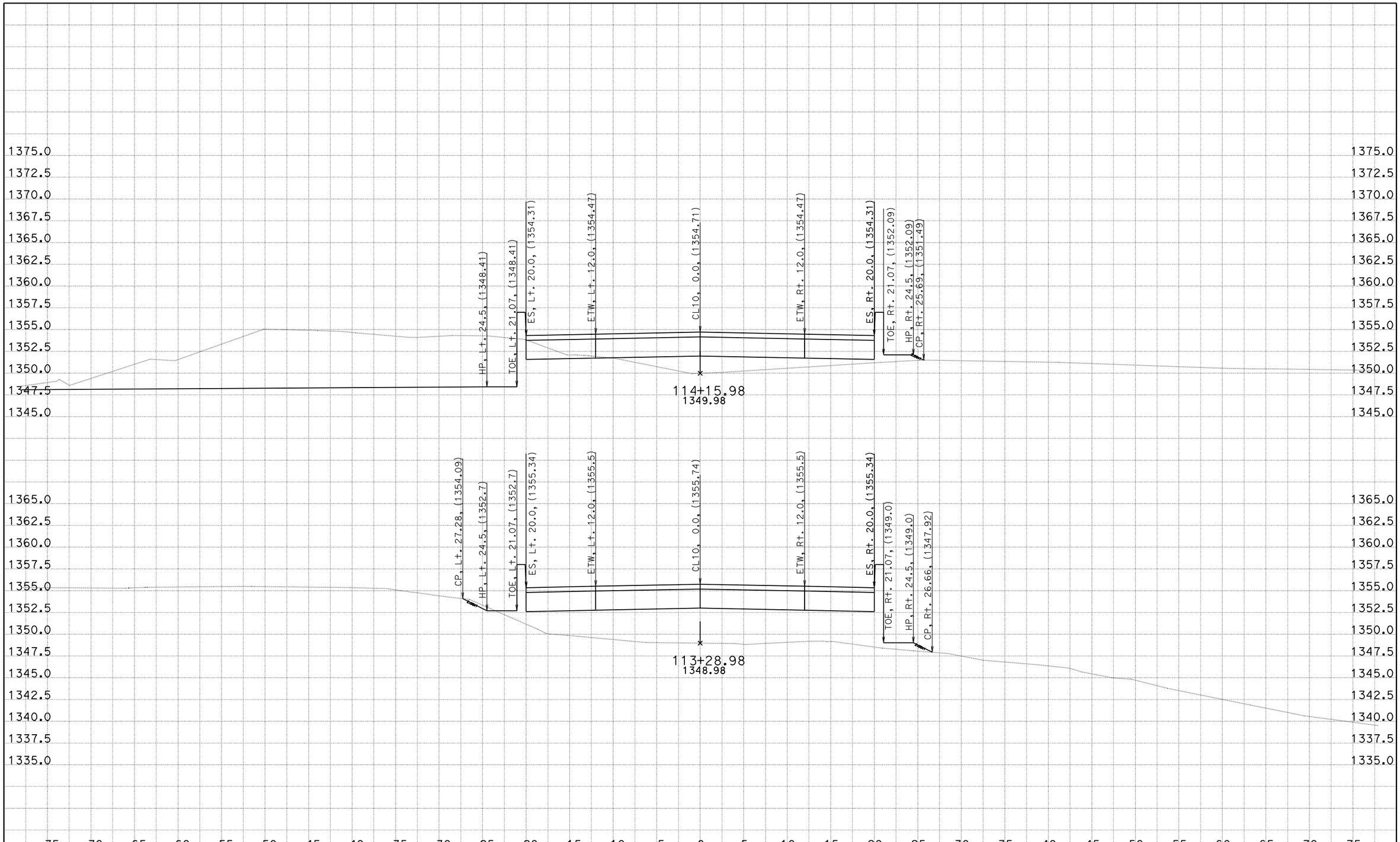

EA: 05-0R300_ 05 - SLO - 166 - PM 39.9/40.3
DATE: 2/7/2012
KC Project: 580046 File: D:\Projects\580046\stakenotes.ear

SCALE: 1" = 5' Horiz.
1" = 5' Vert.

All Dimensions are US Survey Feet

CL10
CROSS SECTIONS

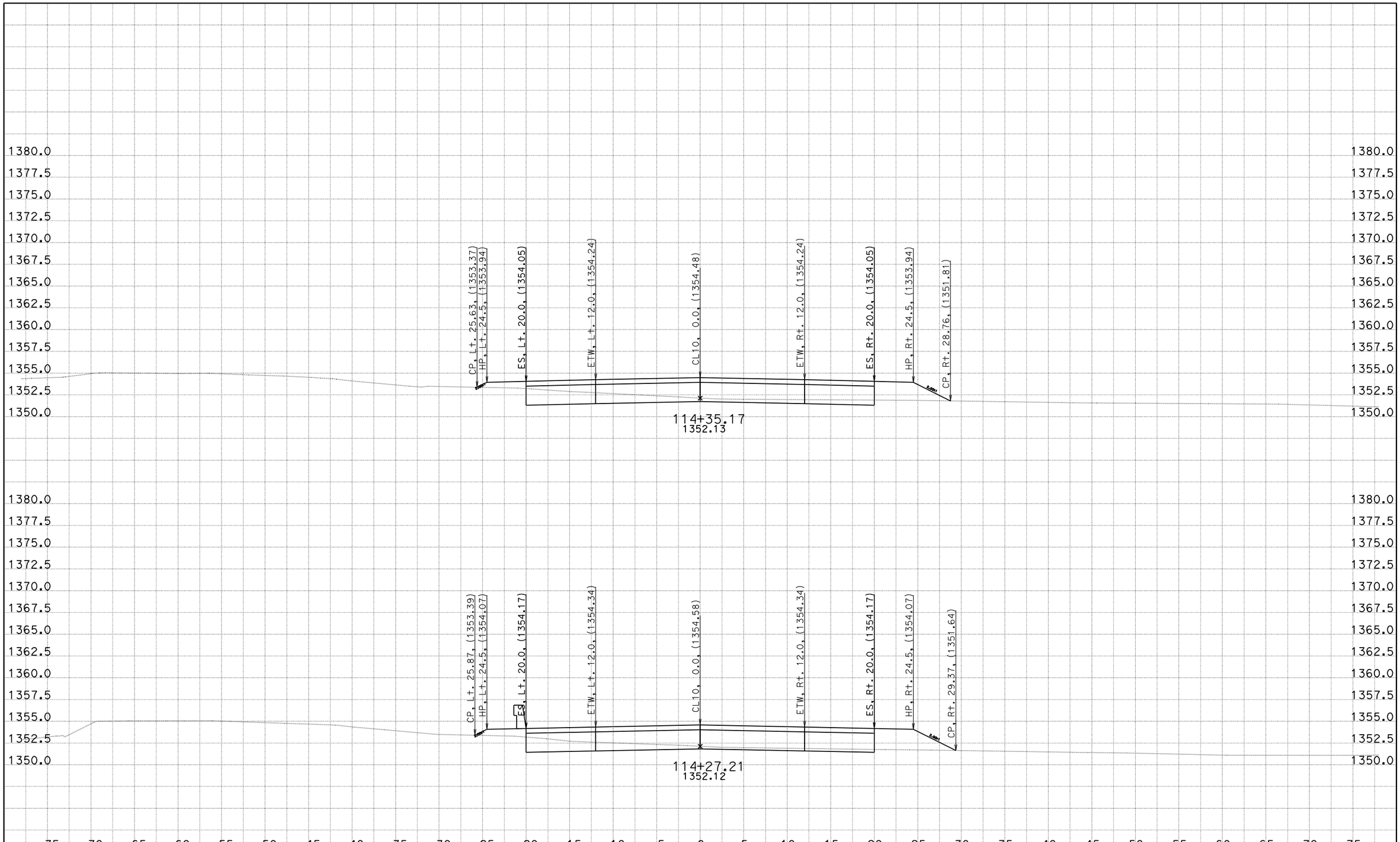

EA: 05-0R300_ 05 - SLO - 166 - PM 39.9/40.3
DATE: 1/26/2012
KC Project: 580046 File: D:\Projects\580046\stakenotes.ear

SCALE: 1" = 5' Horiz.
1" = 5' Vert.

All Dimensions are US Survey Feet

CL10
CROSS SECTIONS

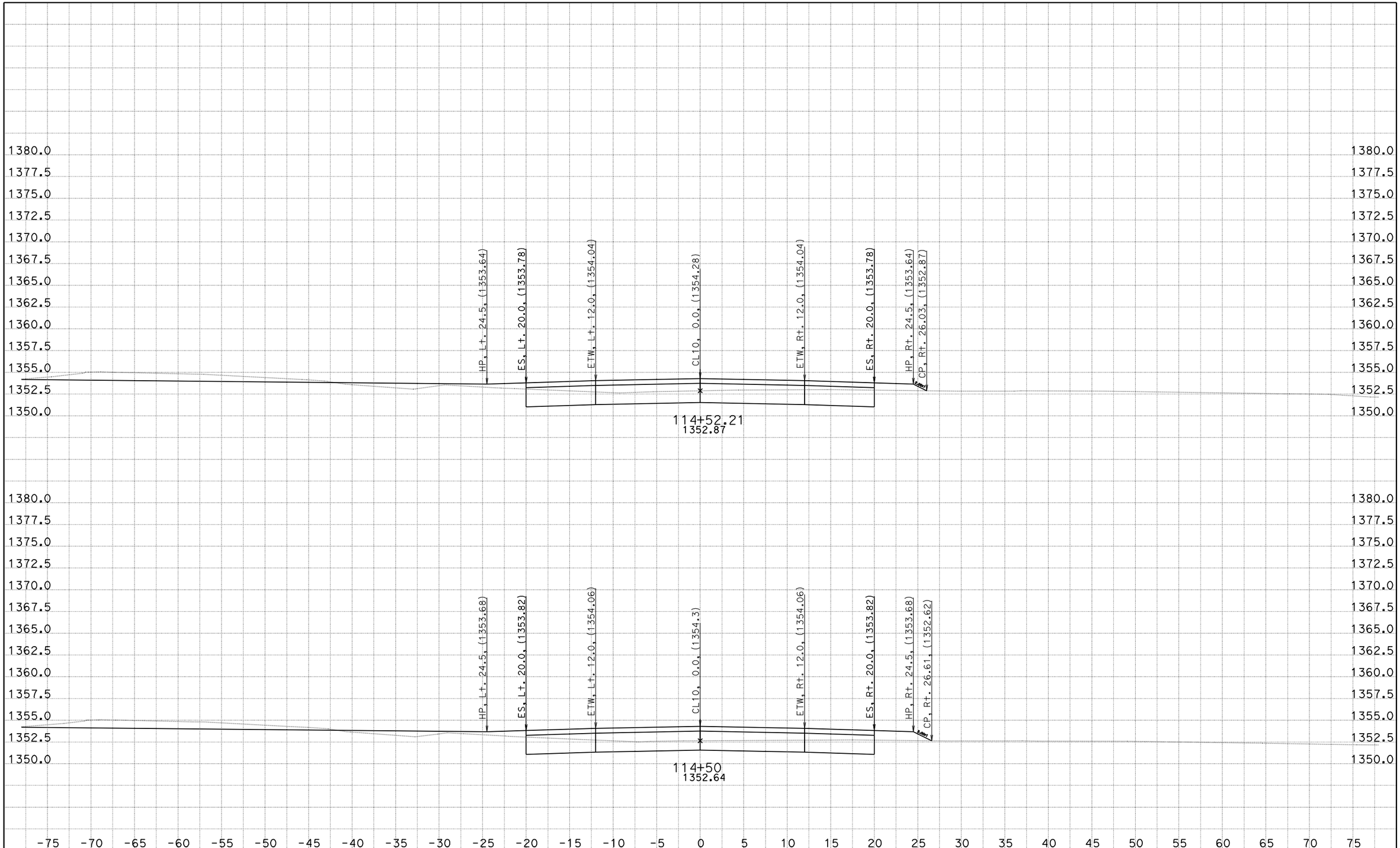

EA: 05-0R300_ 05 - SLO - 166 - PM 39.9/40.3
DATE: 1/26/2012
KC Project: 580046 File: D:\Projects\580046\stakenotes.ear

SCALE: 1" = 5' Horiz.
1" = 5' Vert.

All Dimensions are US Survey Feet

CL10
CROSS SECTIONS

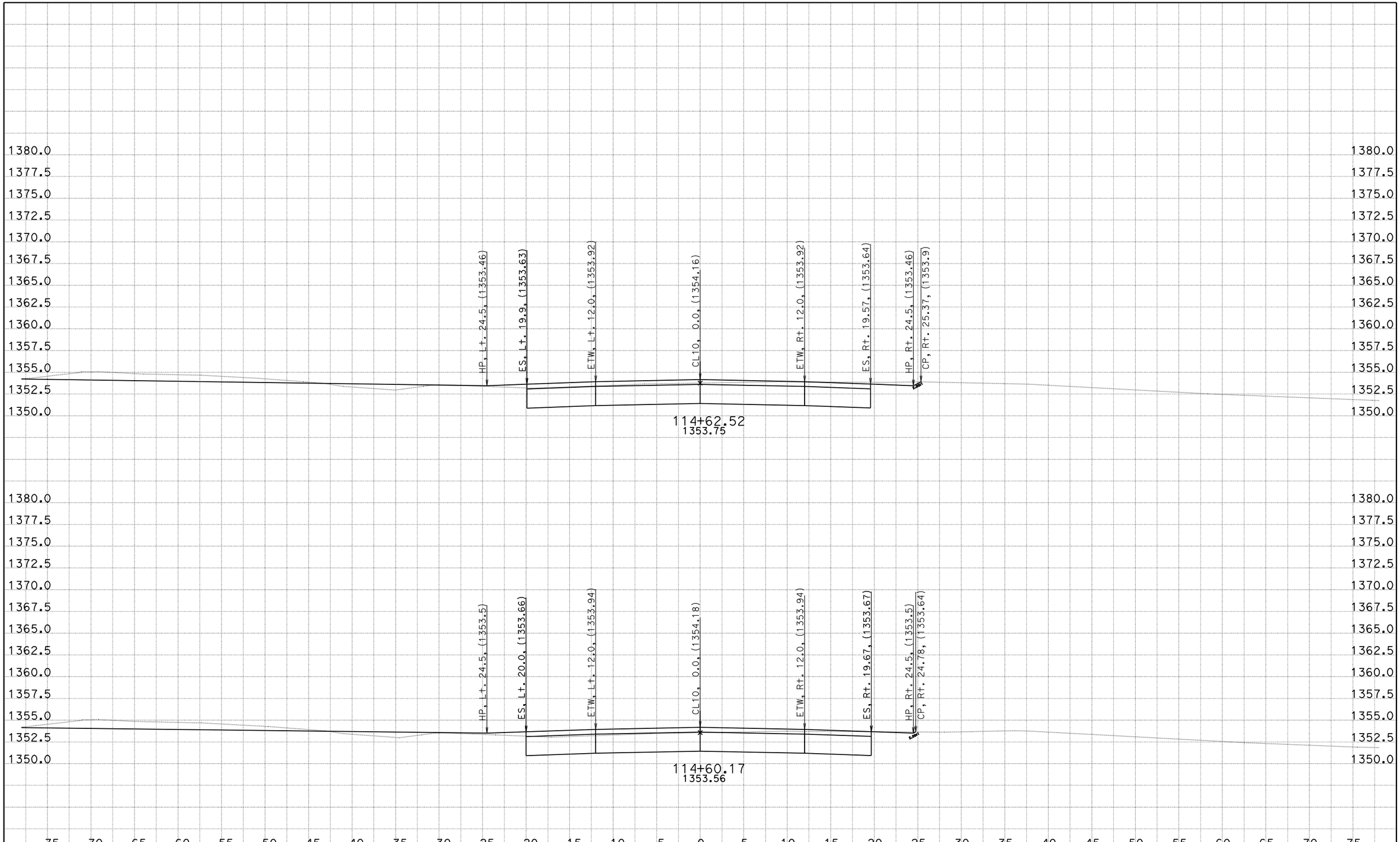

EA: 05-0R300_ 05 - SLO - 166 - PM 39.9/40.3
DATE: 1/26/2012
KC Project: 580046 File: D:\Projects\580046\stakenotes.ear

SCALE: 1" = 5' Horiz.
1" = 5' Vert.

All Dimensions are US Survey Feet

CL10
CROSS SECTIONS

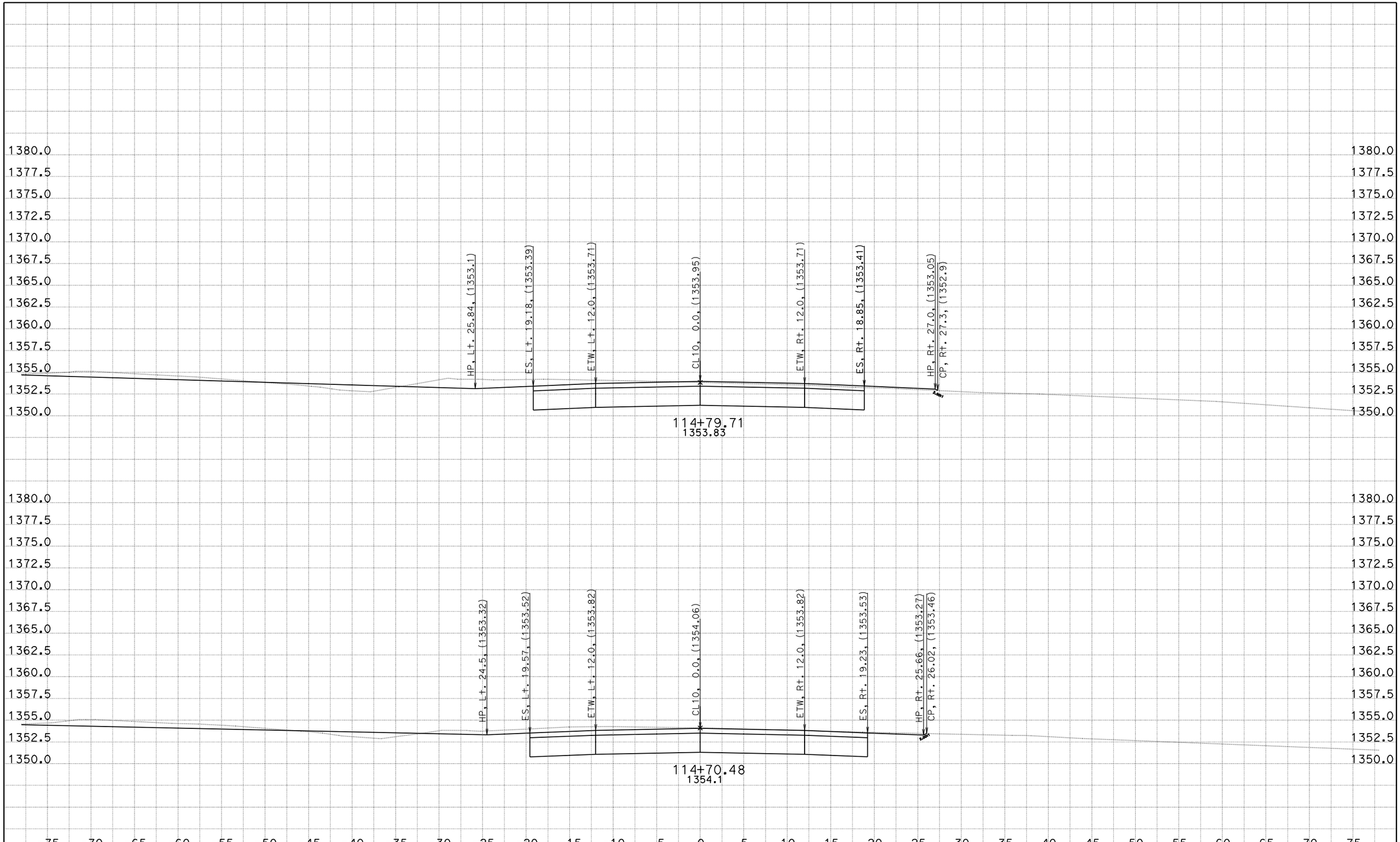

EA: 05-0R300_ 05 - SLO - 166 - PM 39.9/40.3
DATE: 1/26/2012
KC Project: 580046 File: D:\Projects\580046\stakenotes.ear

SCALE: 1" = 5' Horiz.
1" = 5' Vert.

All Dimensions are US Survey Feet

CL10
CROSS SECTIONS

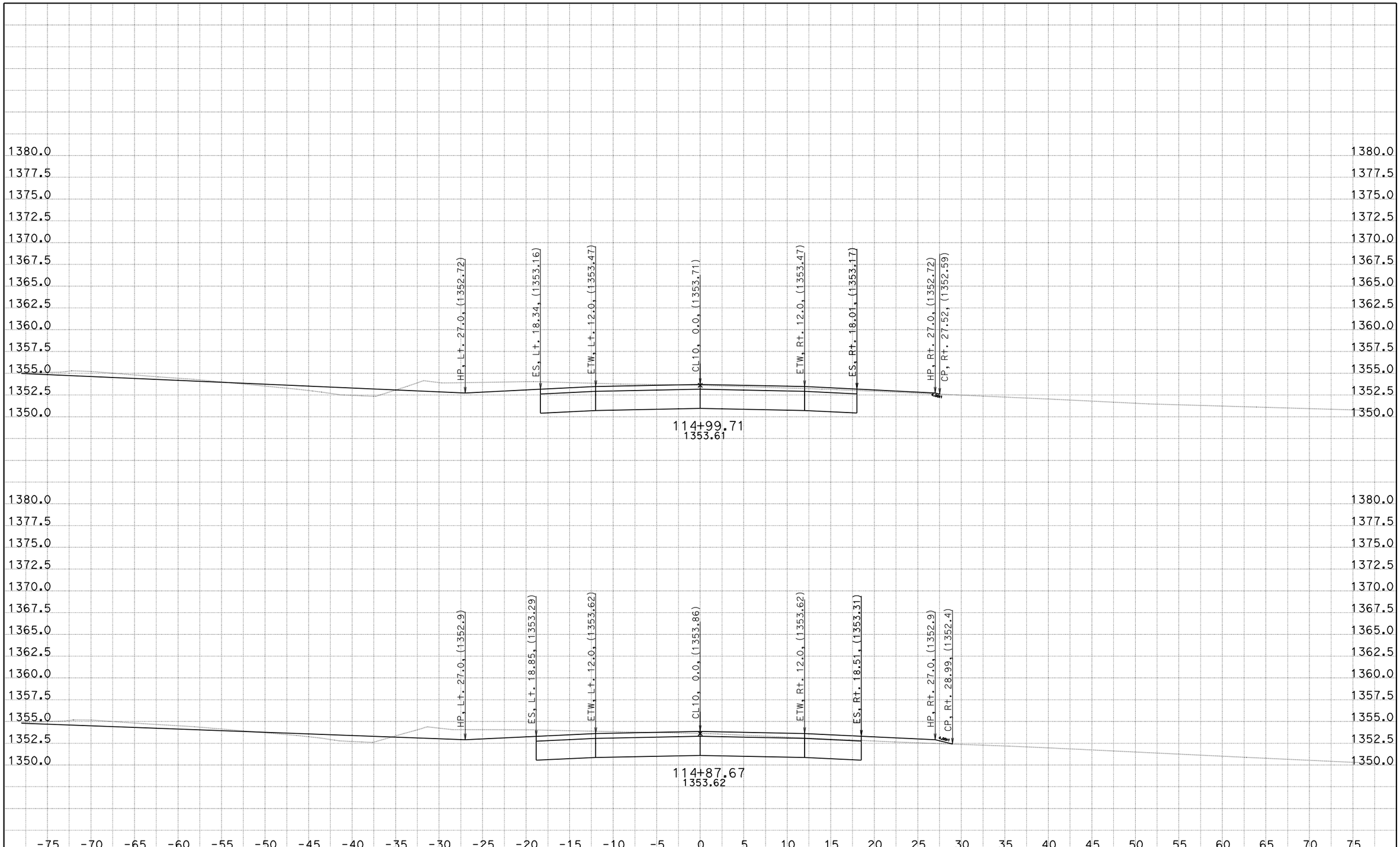

EA: 05-0R300_ 05 - SLO - 166 - PM 39.9/40.3
DATE: 1/26/2012
KC Project: 580046 File: D:\Projects\580046\stakenotes.ear

SCALE: 1" = 5' Horiz.
1" = 5' Vert.

All Dimensions are US Survey Feet

CL10
CROSS SECTIONS

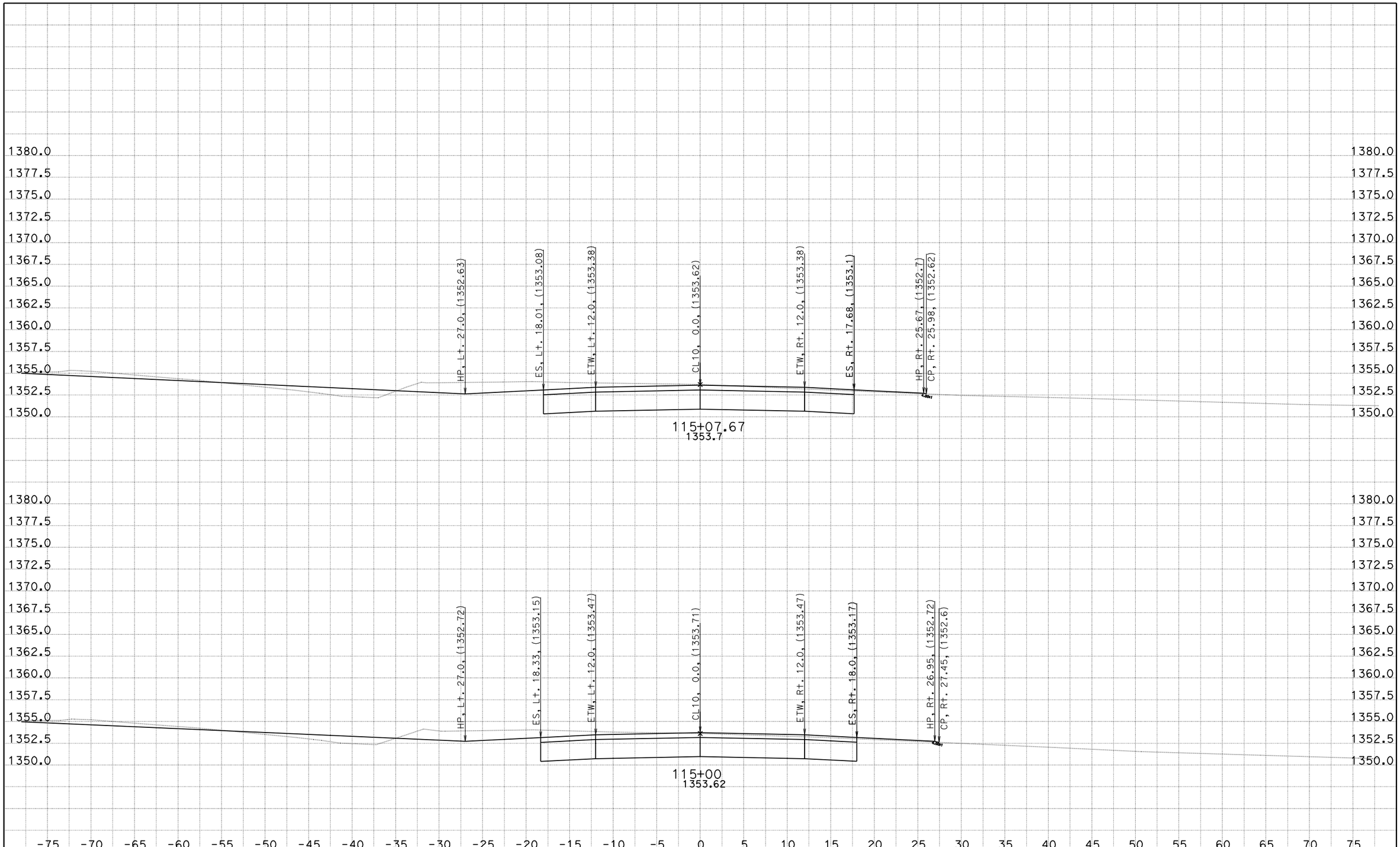

EA: 05-0R300_ 05 - SLO - 166 - PM 39.9/40.3
DATE: 1/26/2012
KC Project: 580046 File: D:\Projects\580046\stakenotes.ear

SCALE: 1" = 5' Horiz.
1" = 5' Vert.

All Dimensions are US Survey Feet

CL10
CROSS SECTIONS

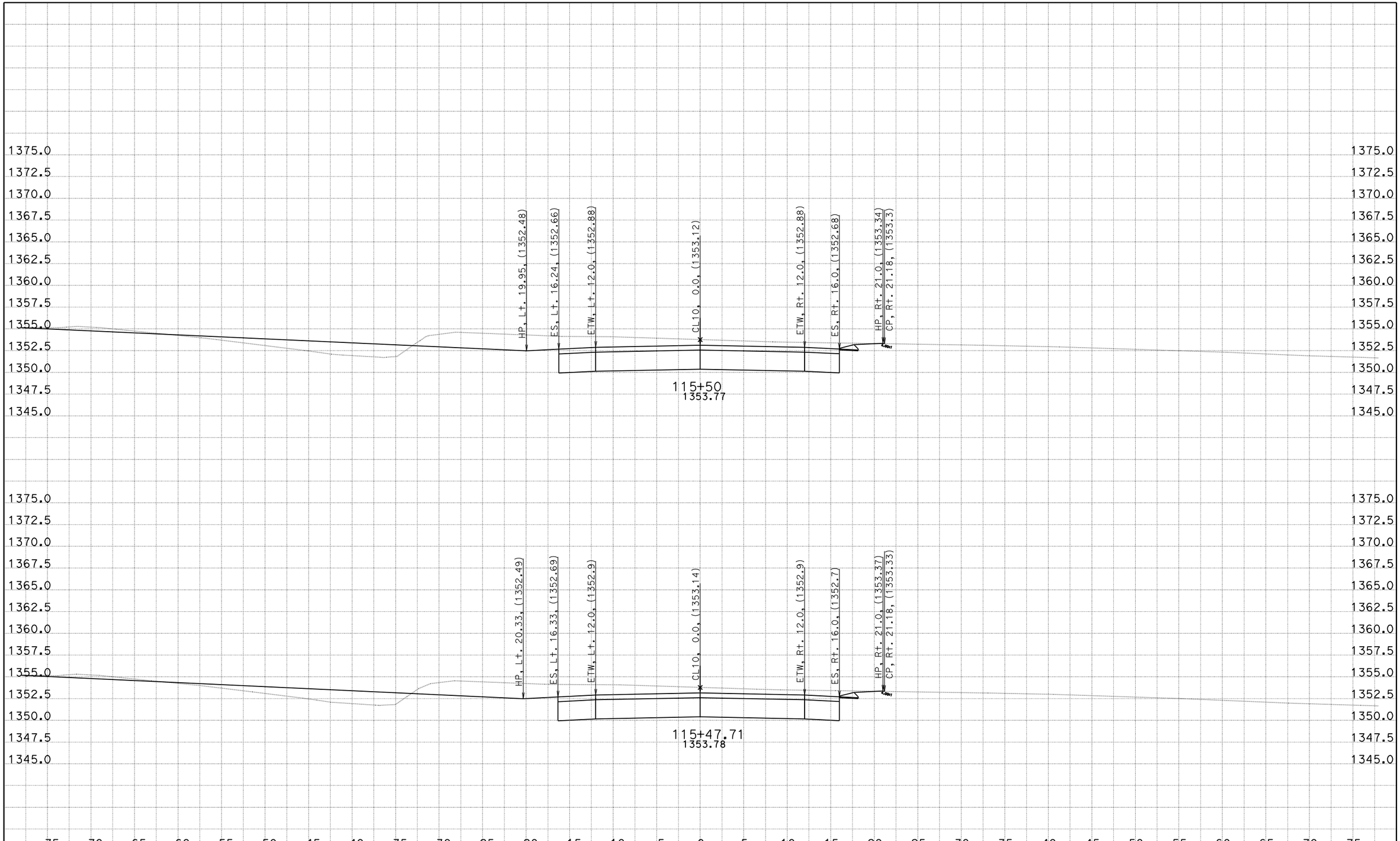

EA: 05-0R300_ 05 - SLO - 166 - PM 39.9/40.3
DATE: 1/26/2012
KC Project: 580046 File: D:\Projects\580046\stakenotes.ear

SCALE: 1" = 5' Horiz.
1" = 5' Vert.

All Dimensions are US Survey Feet

CL10
CROSS SECTIONS

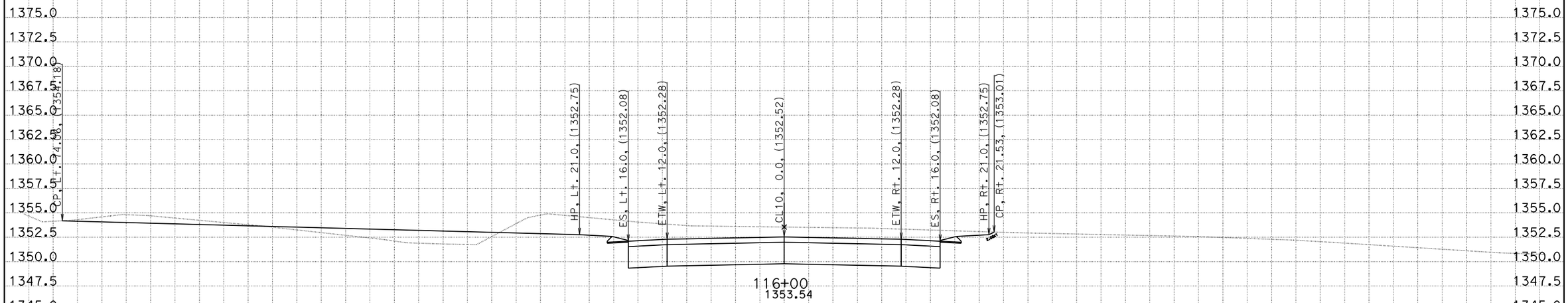

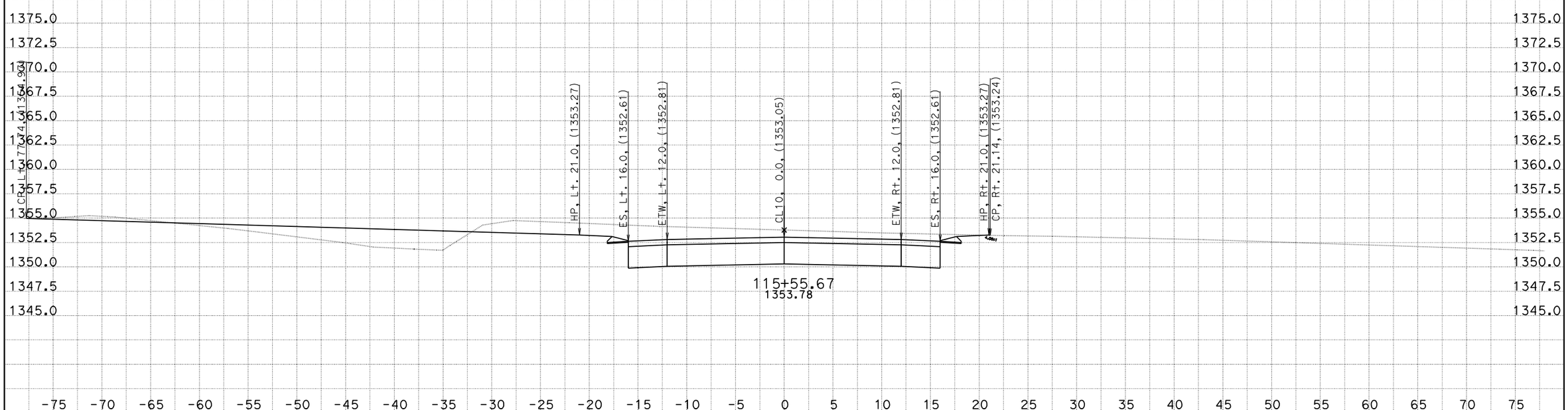

EA: 05-0R300_ 05 - SLO - 166 - PM 39.9/40.3
DATE: 1/26/2012
KC Project: 580046 File: D:\Projects\580046\stakenotes.ear

SCALE: 1" = 5' Horiz.
1" = 5' Vert.

All Dimensions are US Survey Feet

CL10
CROSS SECTIONS

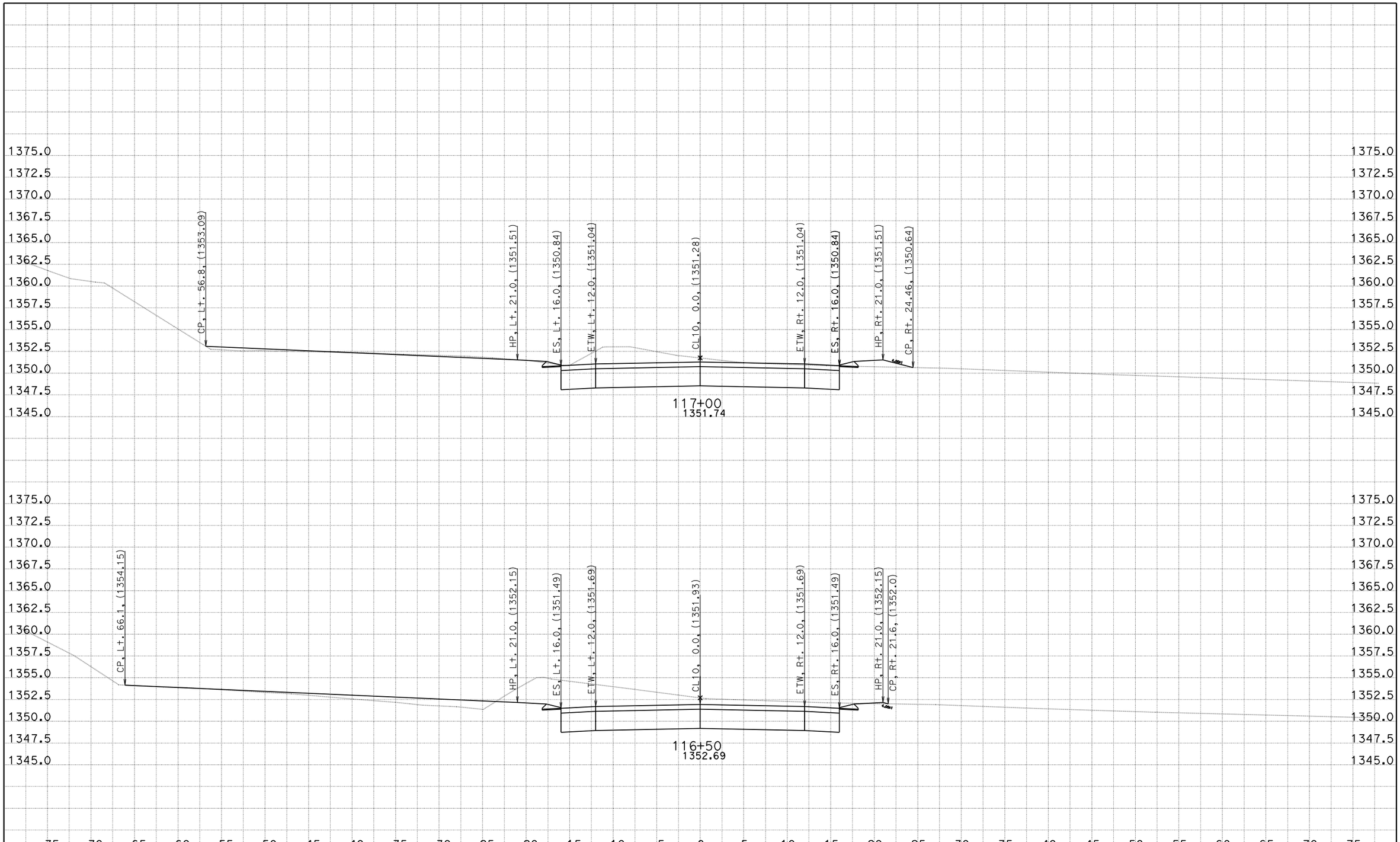

EA: 05-0R300_ 05 - SLO - 166 - PM 39.9/40.3
DATE: 1/26/2012
KC Project: 580046 File: D:\Projects\580046\stakenotes.ear

SCALE: 1" = 5' Horiz.
1" = 5' Vert.

All Dimensions are US Survey Feet

CL10
CROSS SECTIONS

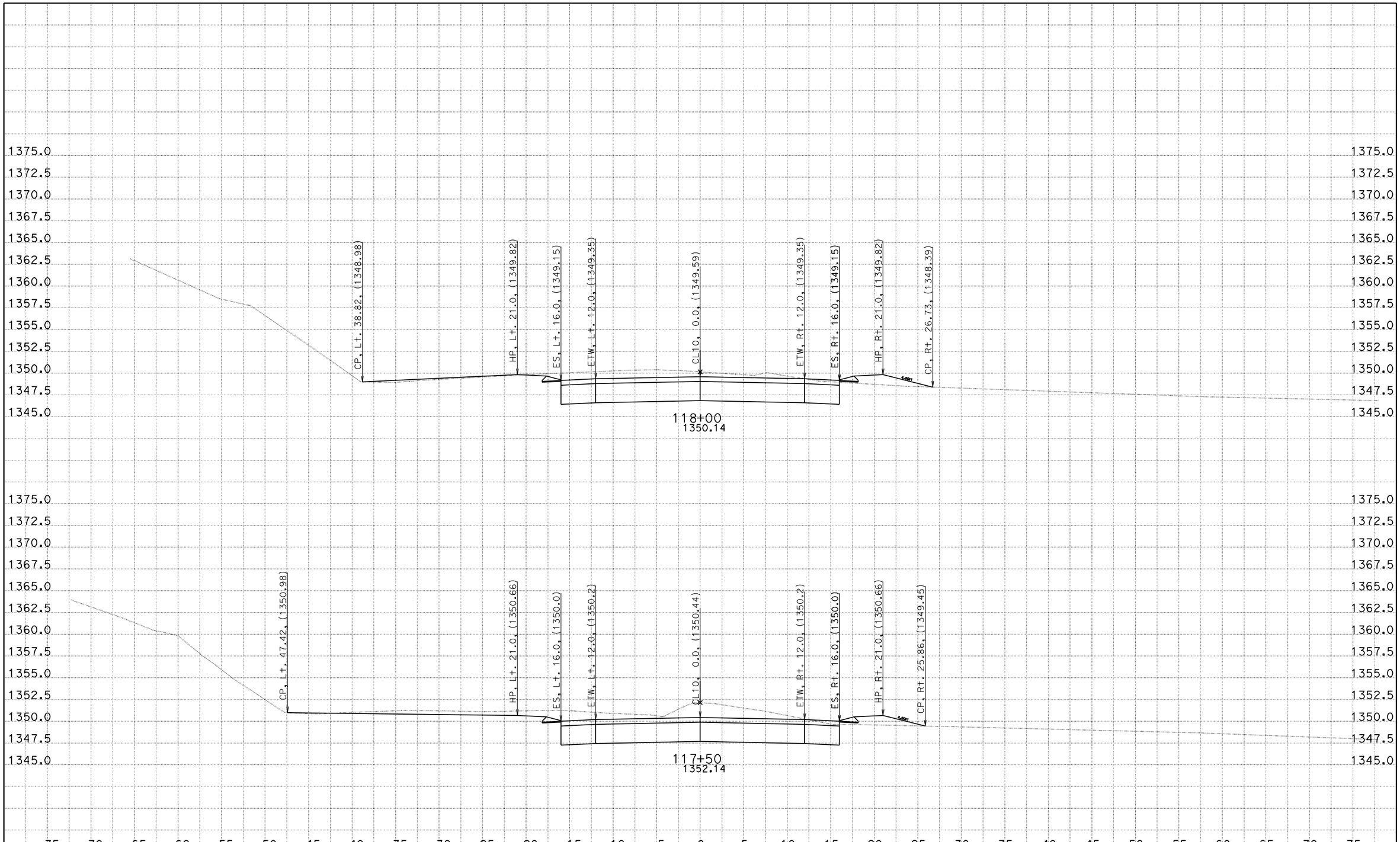

EA: 05-0R300_ 05 - SLO - 166 - PM 39.9/40.3
DATE: 1/26/2012
KC Project: 580046 File: D:\Projects\580046\stakenotes.ear

SCALE: 1" = 5' Horiz.
1" = 5' Vert.

All Dimensions are US Survey Feet

CL10
CROSS SECTIONS

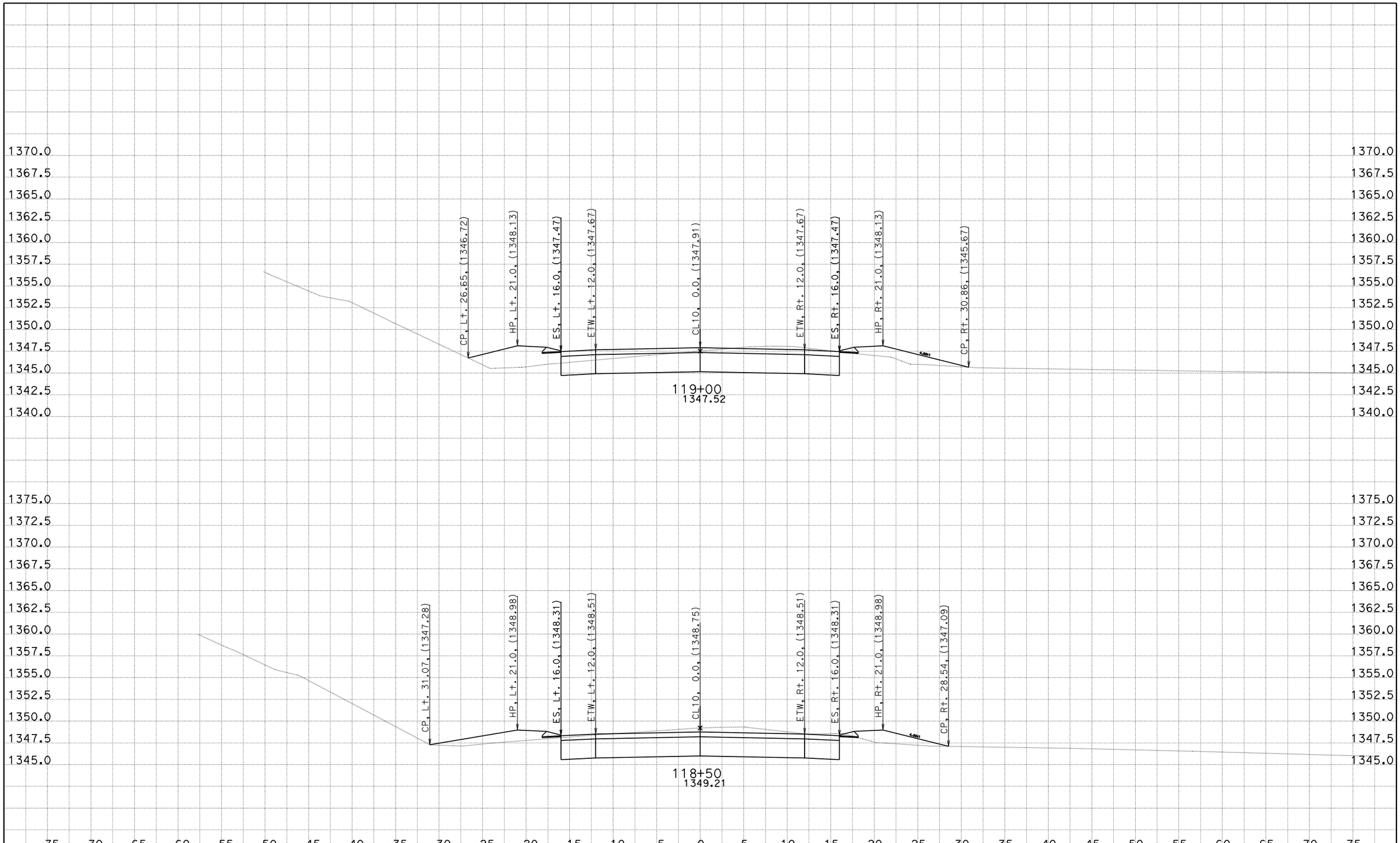

EA: 05-0R300_ 05 - SLO - 166 - PM 39.9/40.3
DATE: 1/26/2012
KC Project: 580046 File: D:\Projects\580046\stakenotes.ear

SCALE: 1" = 5' Horiz.
1" = 5' Vert.

All Dimensions are US Survey Feet

CL10
CROSS SECTIONS

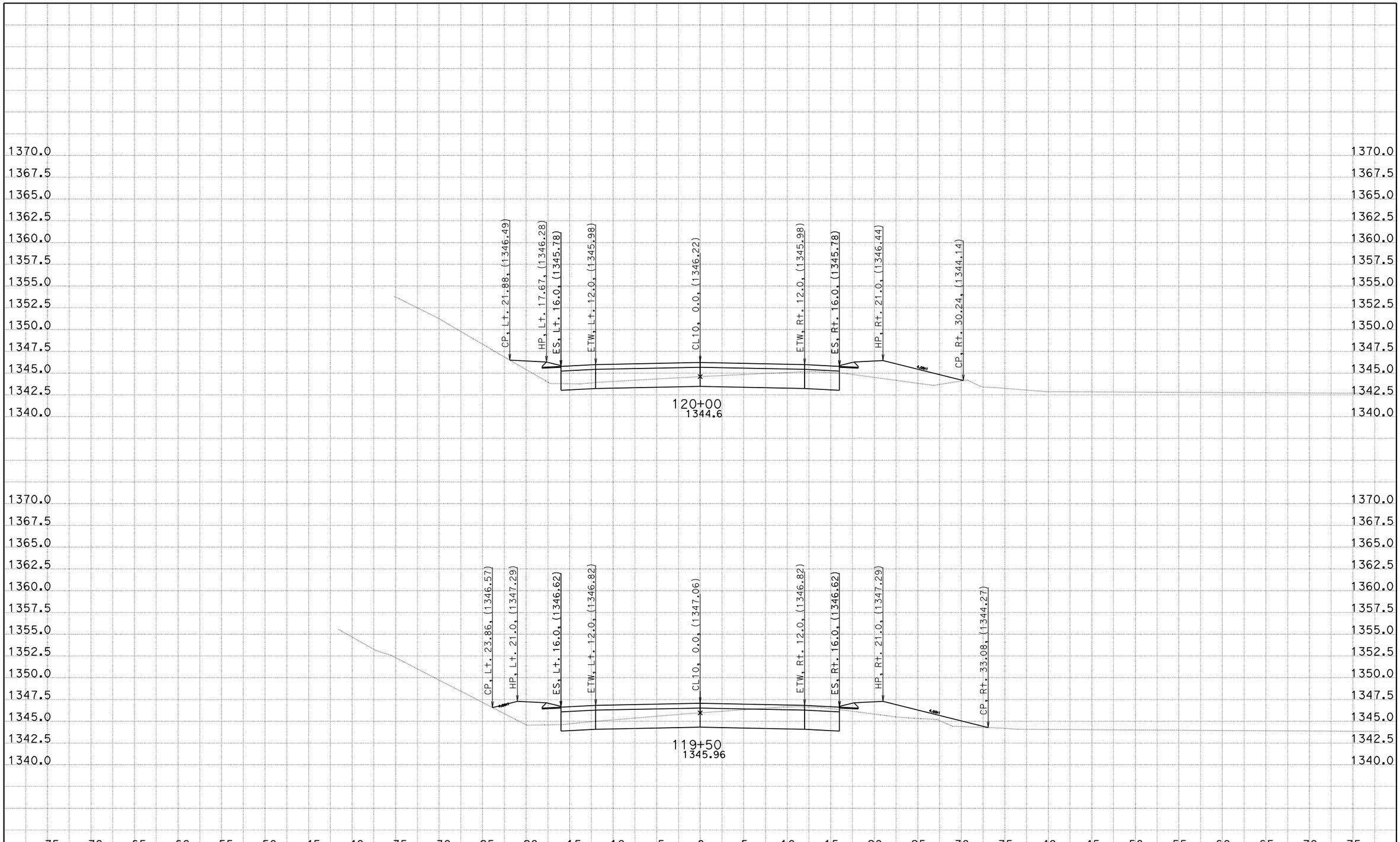

EA: 05-0R300_ 05 - SLO - 166 - PM 39.9/40.3
DATE: 1/26/2012
KC Project: 580046 File: D:\Projects\580046\stakenotes.ear

SCALE: 1" = 5' Horiz.
1" = 5' Vert.

All Dimensions are US Survey Feet

CL10
CROSS SECTIONS

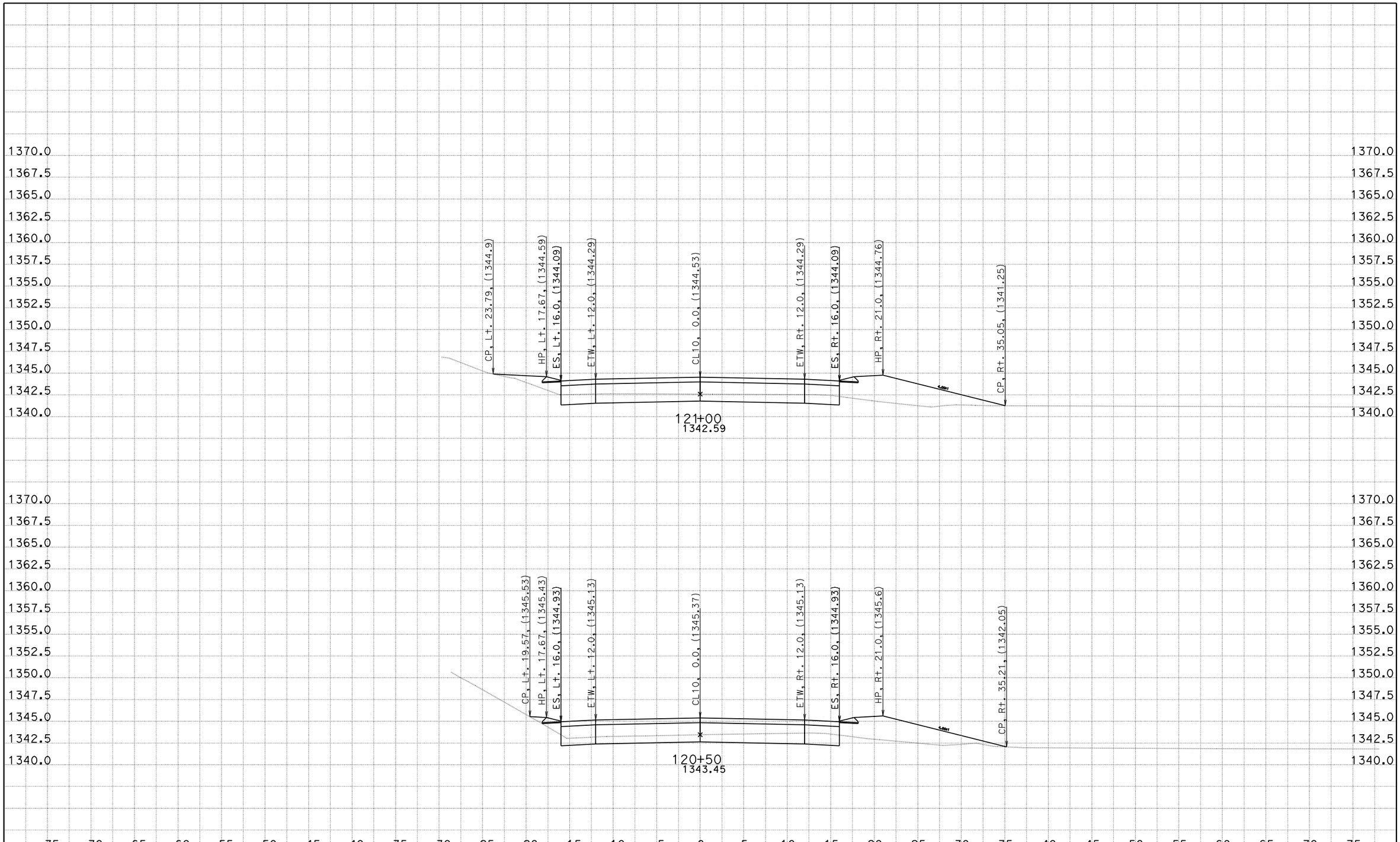

EA: 05-0R300_ 05 - SLO - 166 - PM 39.9/40.3
DATE: 1/26/2012
KC Project: 580046 File: D:\Projects\580046\stakenotes.ear

SCALE: 1" = 5' Horiz.
1" = 5' Vert.

All Dimensions are US Survey Feet

CL10
CROSS SECTIONS

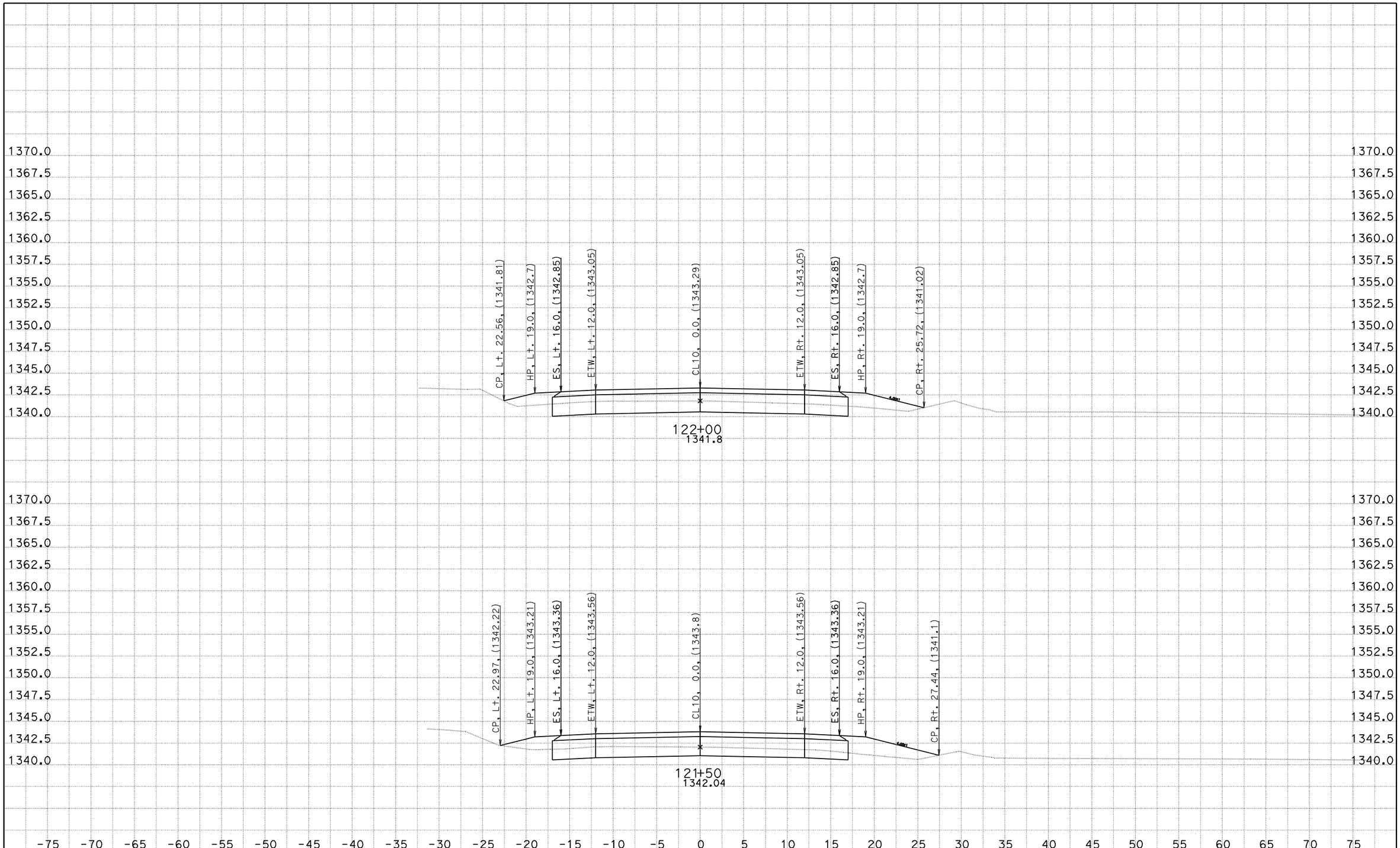

EA: 05-0R300_ 05 - SLO - 166 - PM 39.9/40.3
DATE: 1/26/2012
KC Project: 580046 File: D:\Projects\580046\stakenotes.ear

SCALE: 1" = 5' Horiz.
1" = 5' Vert.

All Dimensions are US Survey Feet

CL10
CROSS SECTIONS

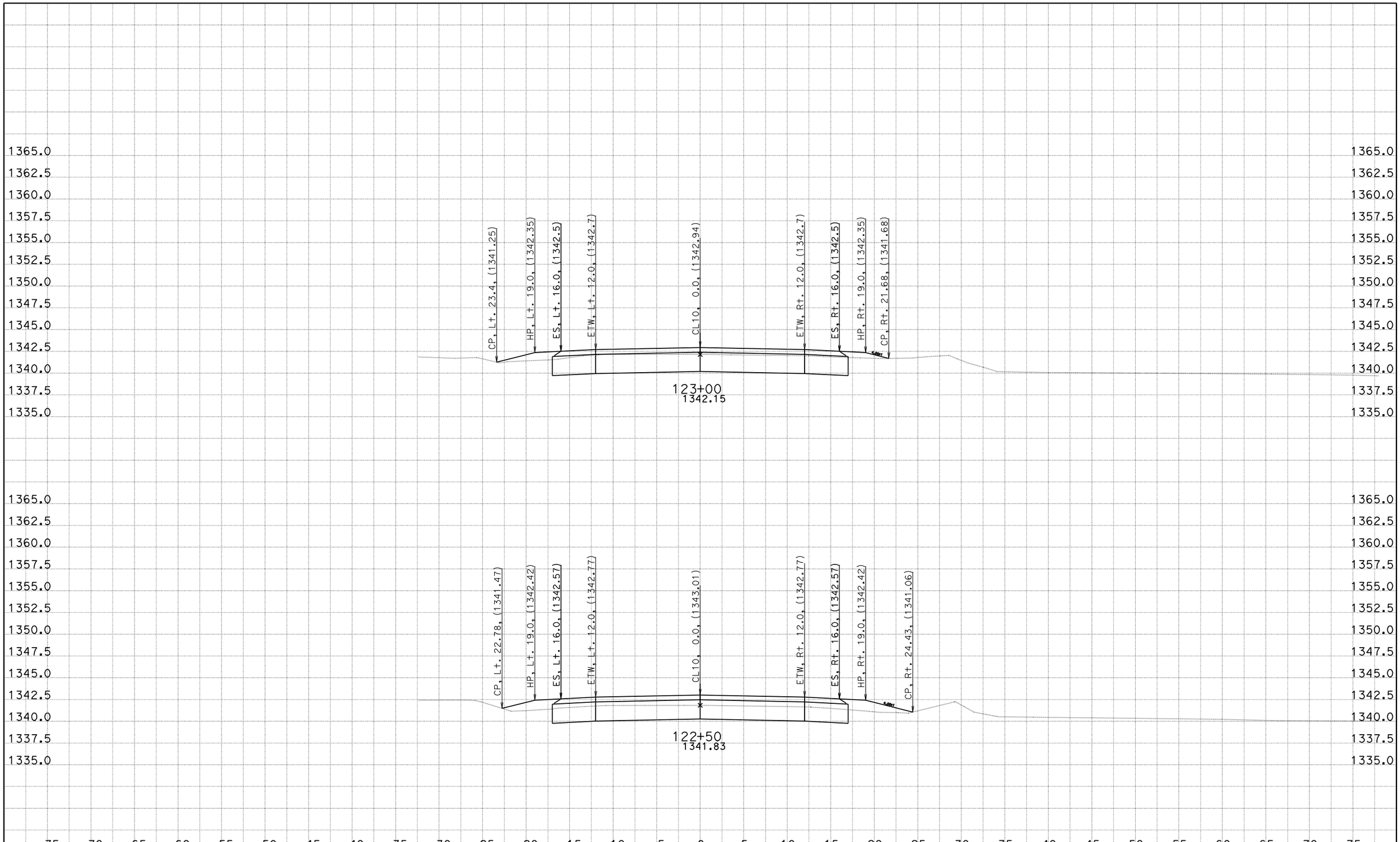

EA: 05-0R300_ 05 - SLO - 166 - PM 39.9/40.3
DATE: 1/26/2012
KC Project: 580046 File: D:\Projects\580046\stakenotes.ear

SCALE: 1" = 5' Horiz.
1" = 5' Vert.

All Dimensions are US Survey Feet

CL10
CROSS SECTIONS

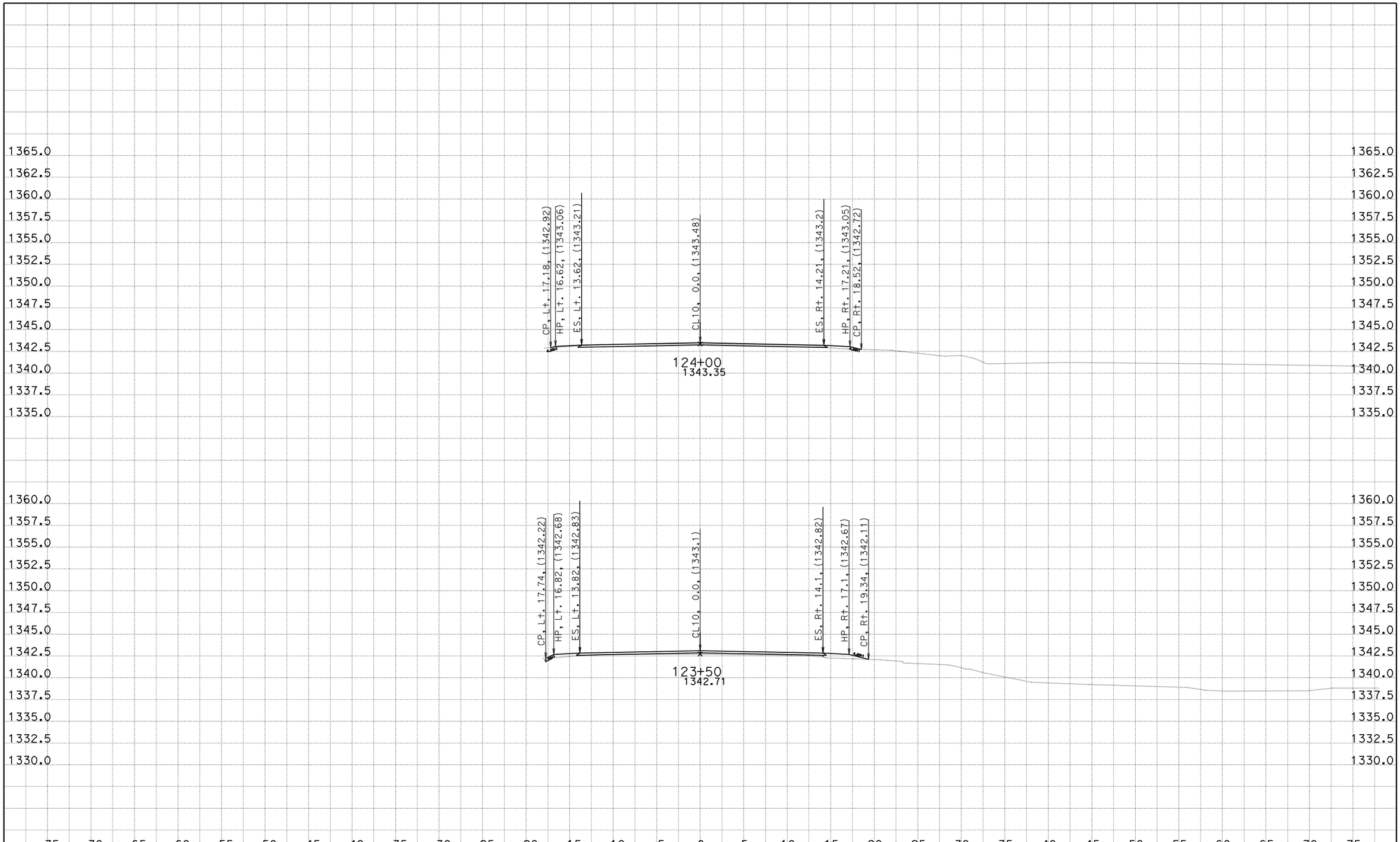

EA: 05-0R300_ 05 - SLO - 166 - PM 39.9/40.3
DATE: 1/26/2012
KC Project: 580046 File: D:\Projects\580046\stakenotes.ear

SCALE: 1" = 5' Horiz.
1" = 5' Vert.

All Dimensions are US Survey Feet

CL10
CROSS SECTIONS

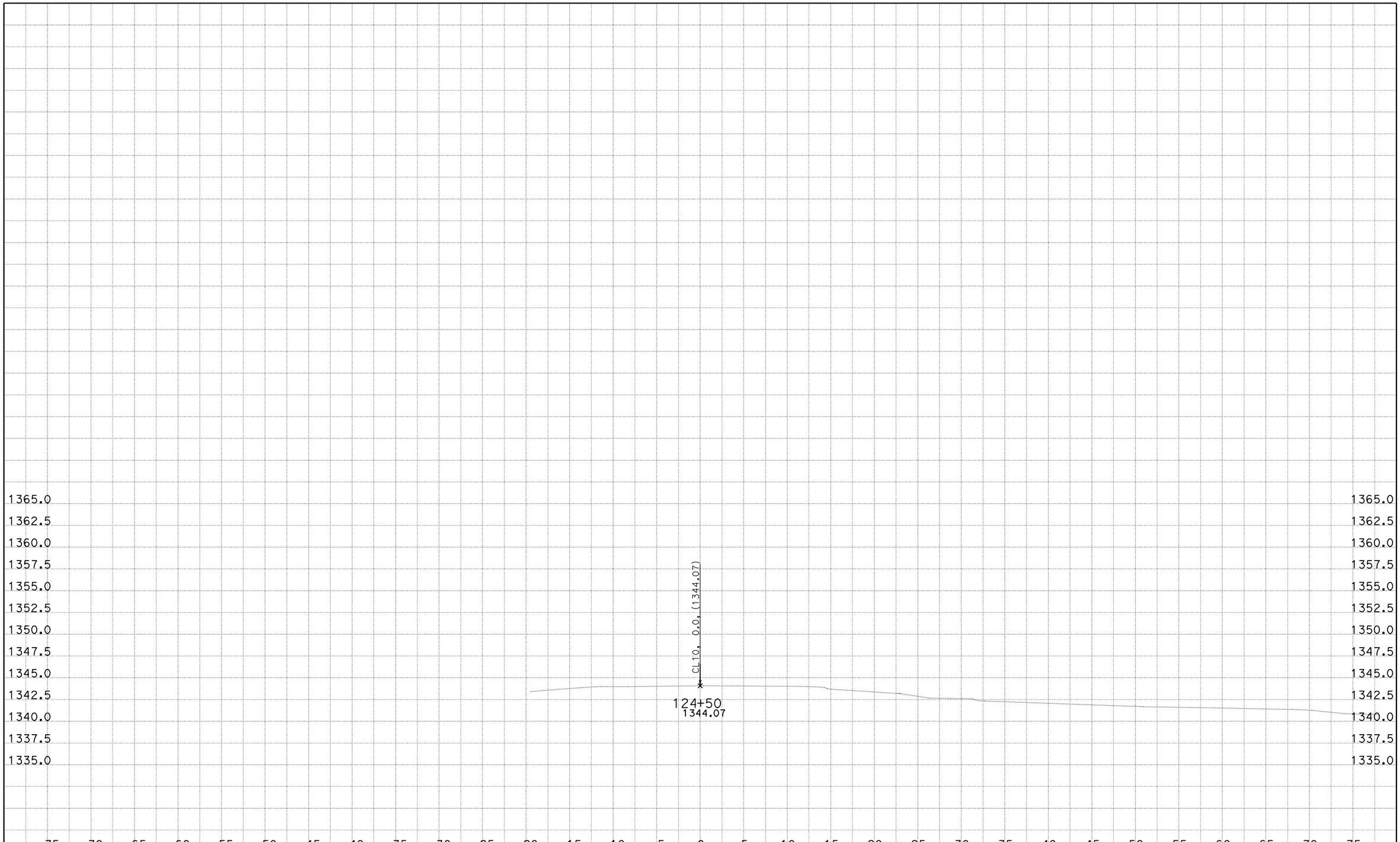

EA: 05-0R300_ 05 - SLO - 166 - PM 39.9/40.3
DATE: 1/26/2012
KC Project: 580046 File: D:\Projects\580046\stakenotes.ear

SCALE: 1" = 5' Horiz.
1" = 5' Vert.

All Dimensions are US Survey Feet

CL10
CROSS SECTIONS