FOR EARTHWORK DEVELOPMENT ONLY

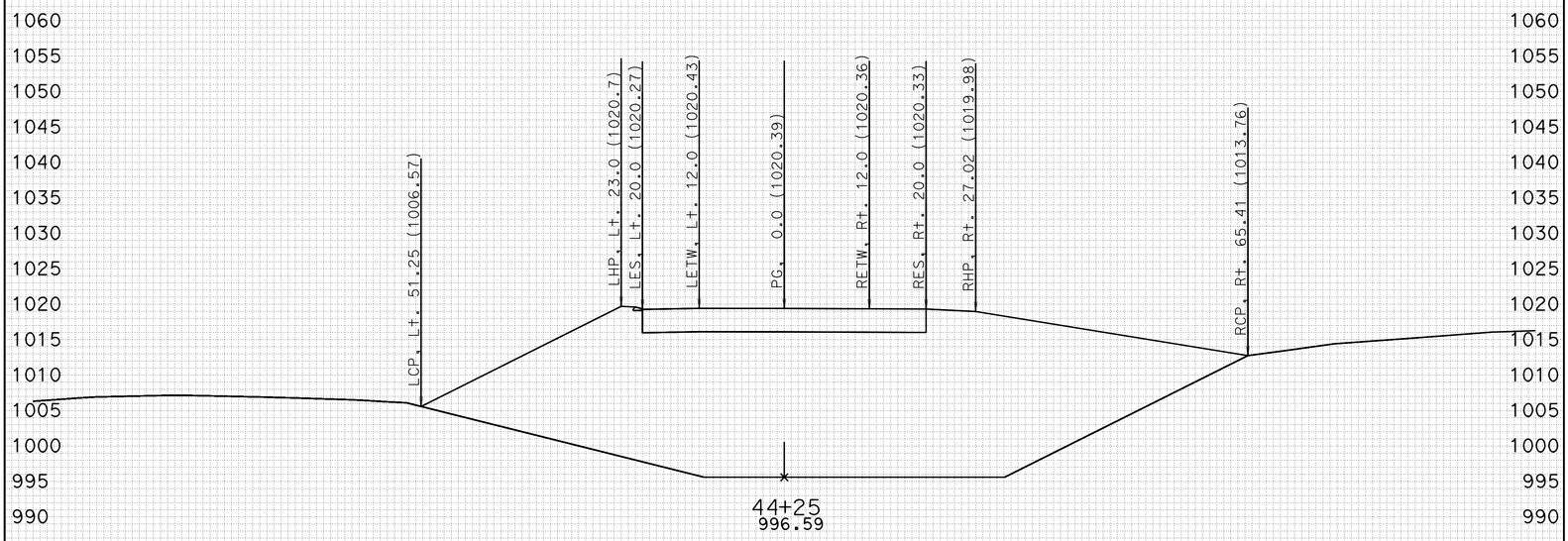

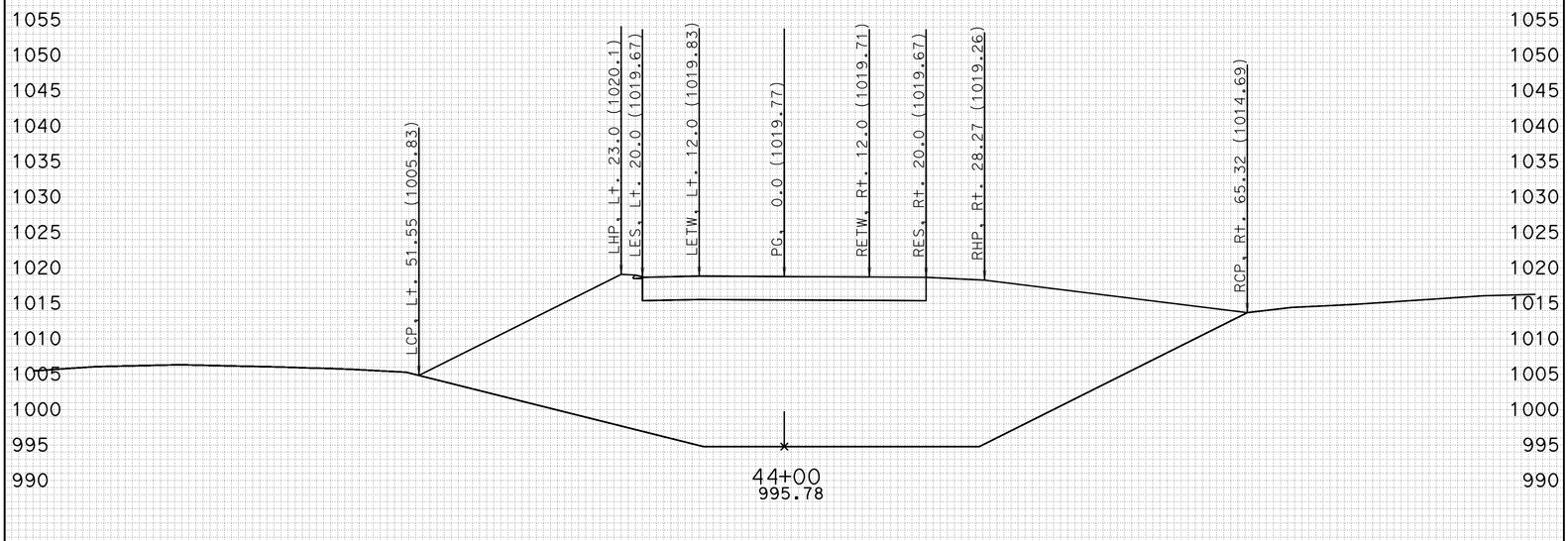

-100 -90 -80 -70 -60 -50 -40 -30 -20 -10 0 10 20 30 40 50 60 70 80 90 100

CREATED BY: J.BAUTISTA DATE: 1/13/2012 ALL DIMENSIONS ARE FEET

KC Project: DET2 File: D:\UserData\Route 46 WI1\DET2\EAR\EARTHWORK\det2_sub.ear

PROJECT ID: SLO-46
CONTRACT: 05-330771
DIST/CO/RTE/PM: 05-SLO-46-40.7/46.3

SCALE: 1" = 10' Horiz.
1" = 10' Vert.

DETOUR 2
CROSS SECTIONS
SHEET 1 OF 78

FOR EARTHWORK DEVELOPMENT ONLY

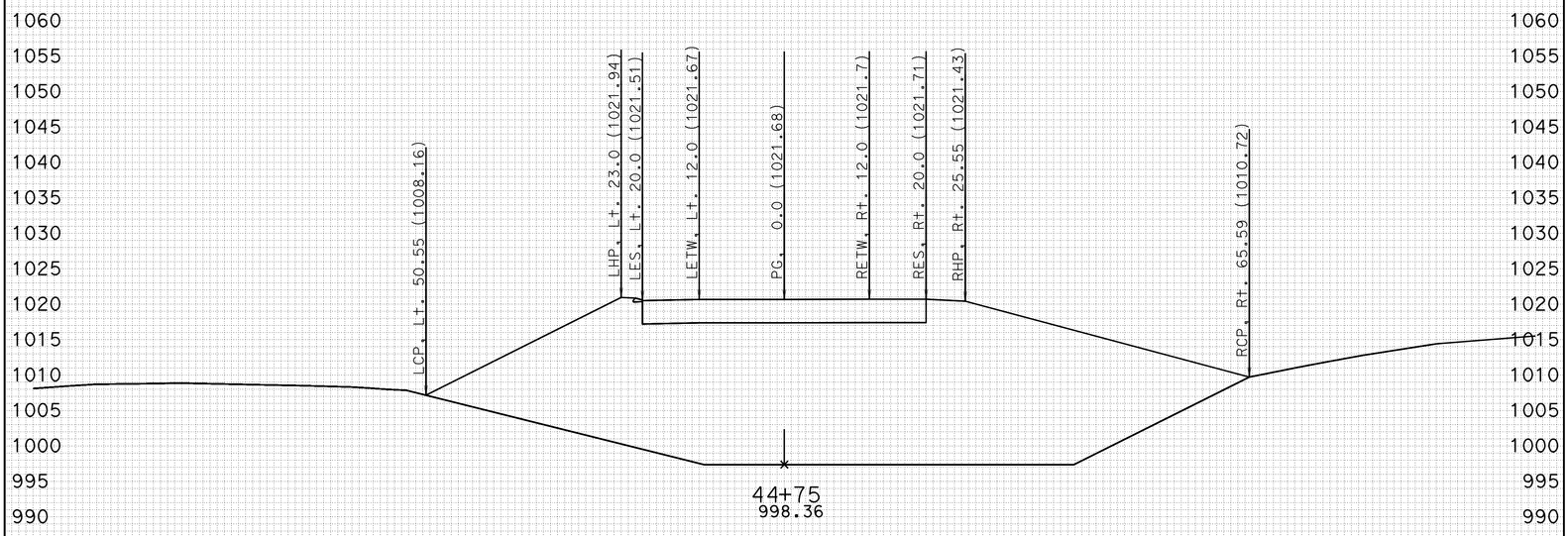

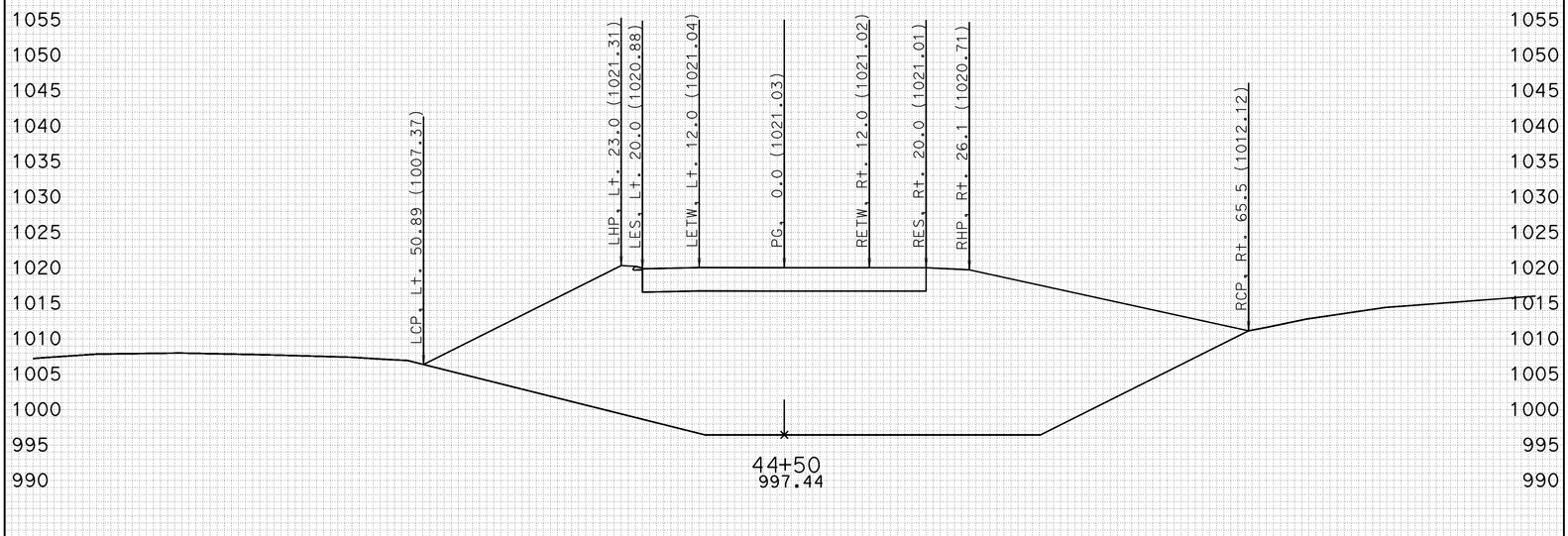

-100 -90 -80 -70 -60 -50 -40 -30 -20 -10 0 10 20 30 40 50 60 70 80 90 100

CREATED BY: J.BAUTISTA DATE: 1/13/2012 ALL DIMENSIONS ARE FEET

KC Project: DET2 File: D:\UserData\Route 46 WI1\DET2\EAR\EARTHWORK\det2_sub.ear

PROJECT ID: SLO-46
CONTRACT: 05-330771
DIST/CO/RTE/PM: 05-SLO-46-40.7/46.3

SCALE: 1" = 10' Horiz.
1" = 10' Vert.

DETOUR 2
CROSS SECTIONS
SHEET 2 OF 78

FOR EARTHWORK DEVELOPMENT ONLY

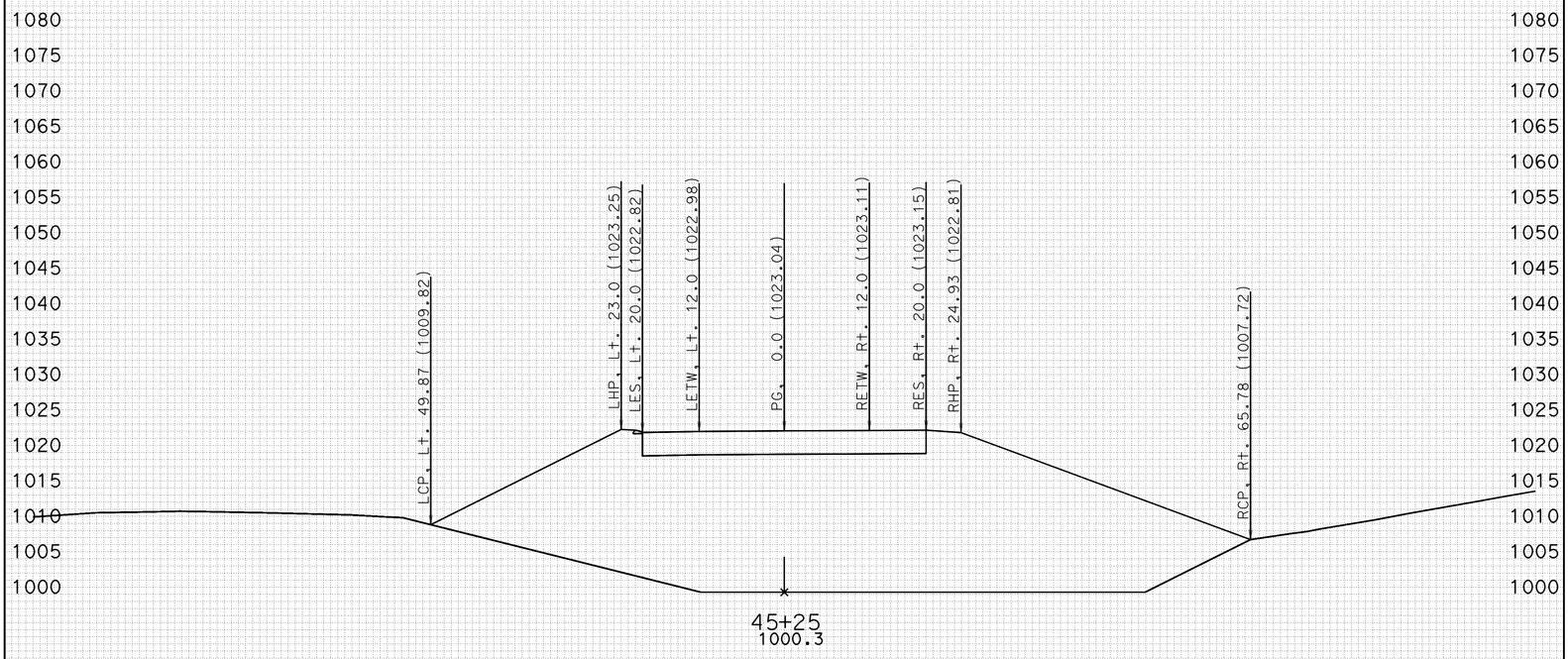

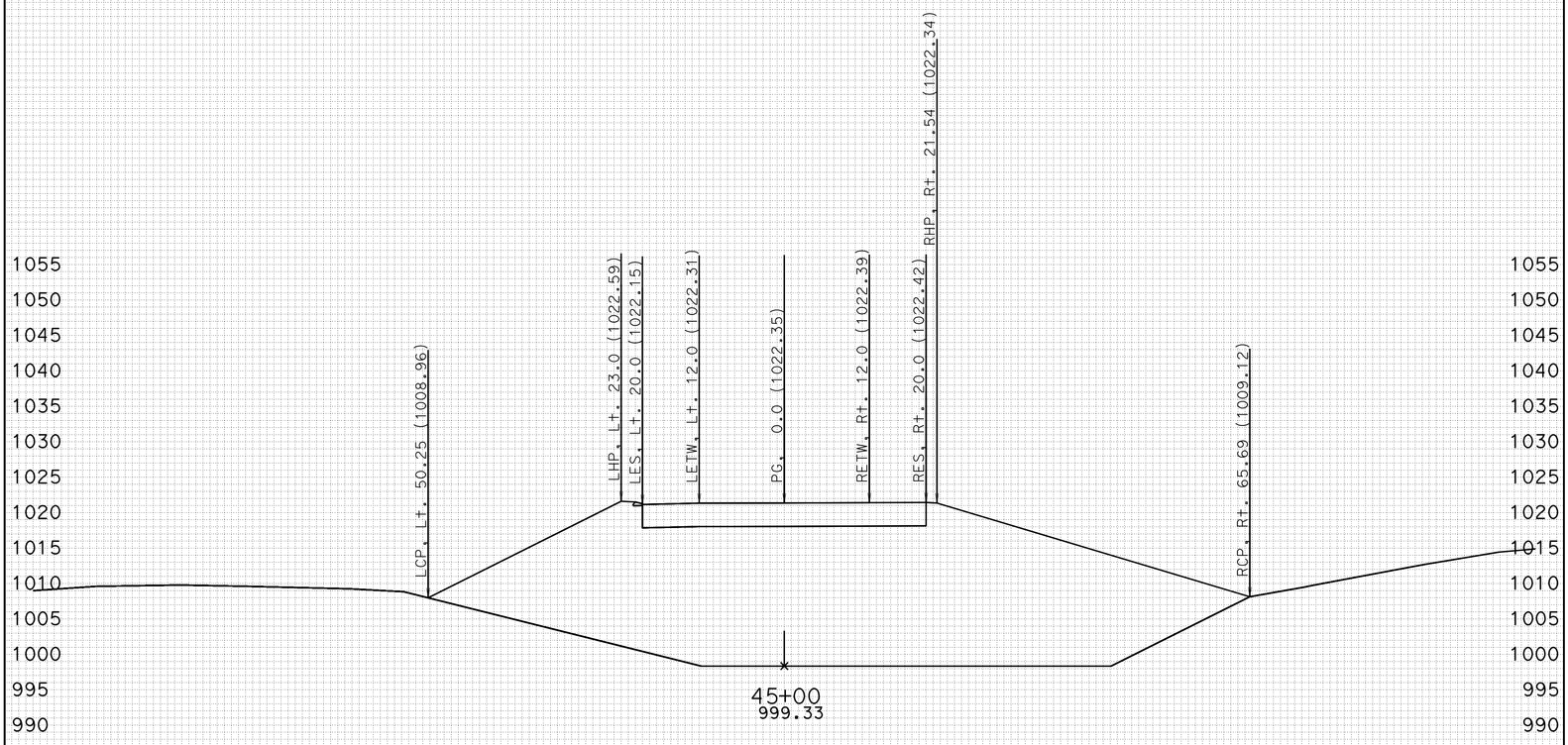

-100 -90 -80 -70 -60 -50 -40 -30 -20 -10 0 10 20 30 40 50 60 70 80 90 100

CREATED BY: J.BAUTISTA DATE: 1/13/2012 ALL DIMENSIONS ARE FEET

KC Project: DET2 File: D:\UserData\Route 46 WI1\DET2\EAR\EARTHWORK\det2_sub.ear

PROJECT ID: SLO-46
CONTRACT: 05-330771
DIST/CO/RTE/PM: 05-SLO-46-40.7/46.3

SCALE: 1" = 10' Horiz.
1" = 10' Vert.

DETOUR 2
CROSS SECTIONS
SHEET 3 OF 78

FOR EARTHWORK DEVELOPMENT ONLY

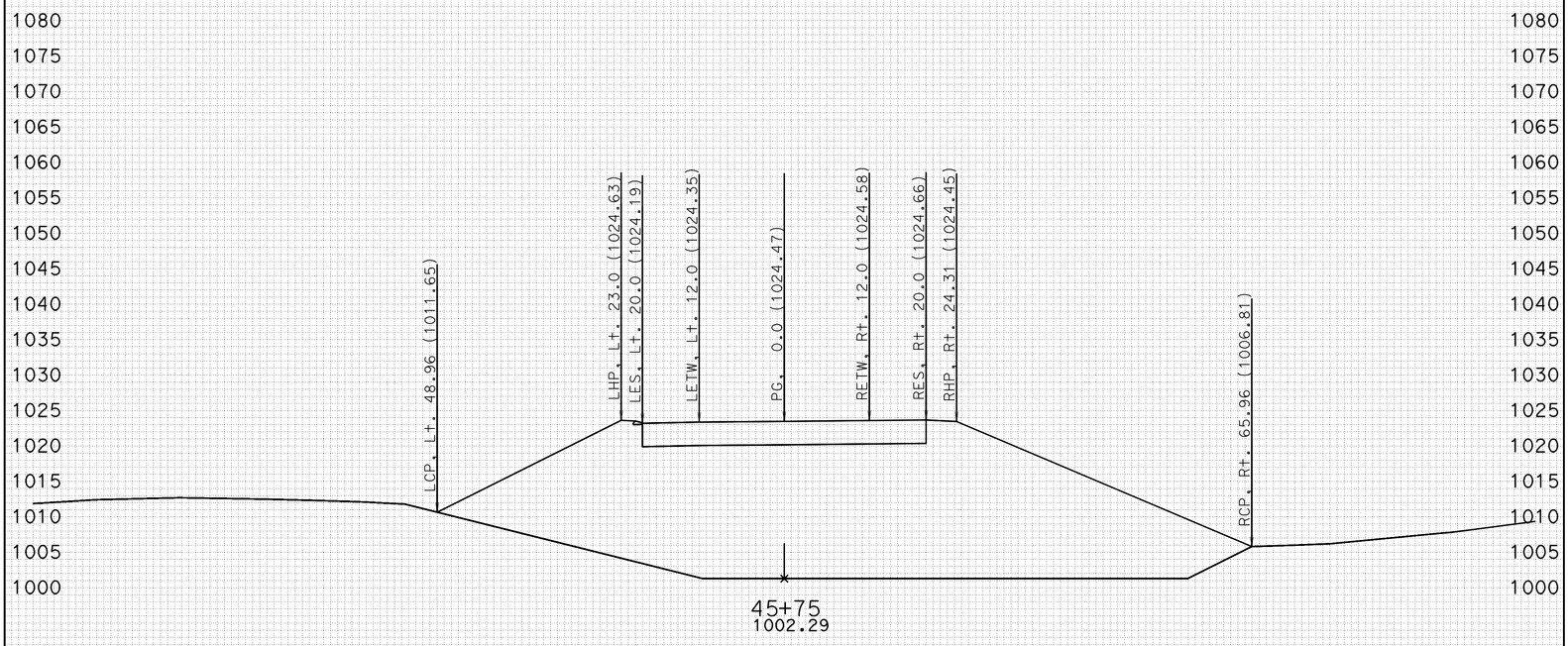

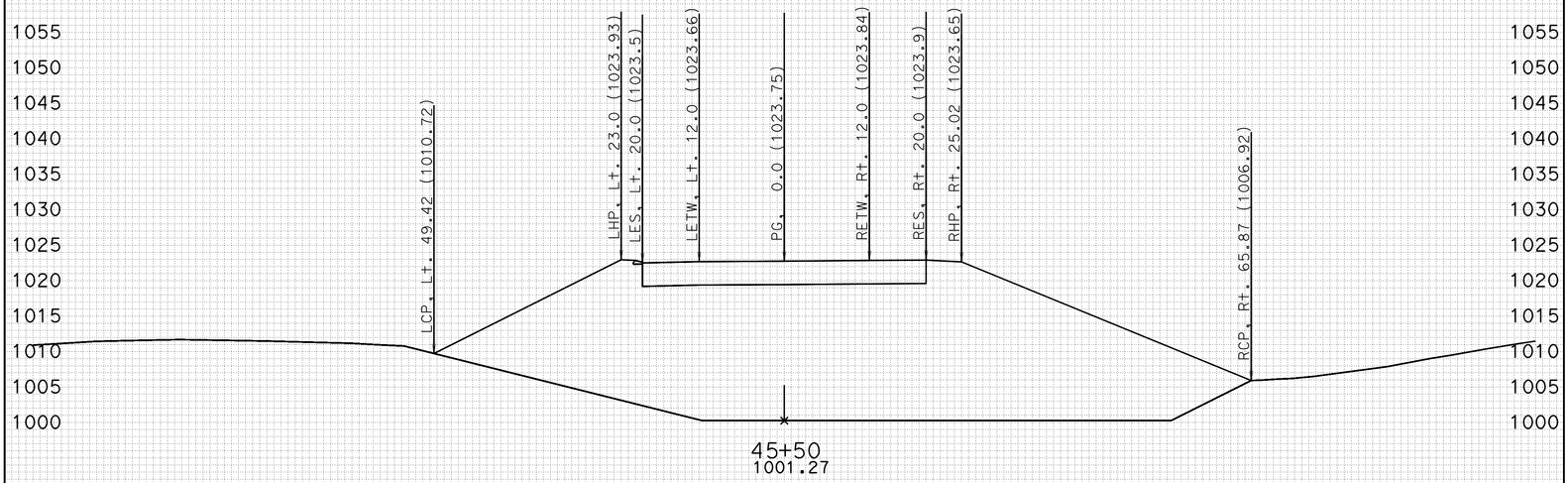

-100 -90 -80 -70 -60 -50 -40 -30 -20 -10 0 10 20 30 40 50 60 70 80 90 100

CREATED BY: J.BAUTISTA DATE: 1/13/2012 ALL DIMENSIONS ARE FEET

KC Project: DET2 File: D:\UserData\Route 46 WI1\DET2\EAR\EARTHWORK\det2_sub.ear

PROJECT ID: SLO-46
CONTRACT: 05-330771
DIST/CO/RTE/PM: 05-SLO-46-40.7/46.3

SCALE: 1" = 10' Horiz.
1" = 10' Vert.

DETOUR 2
CROSS SECTIONS
SHEET 4 OF 78

FOR EARTHWORK DEVELOPMENT ONLY

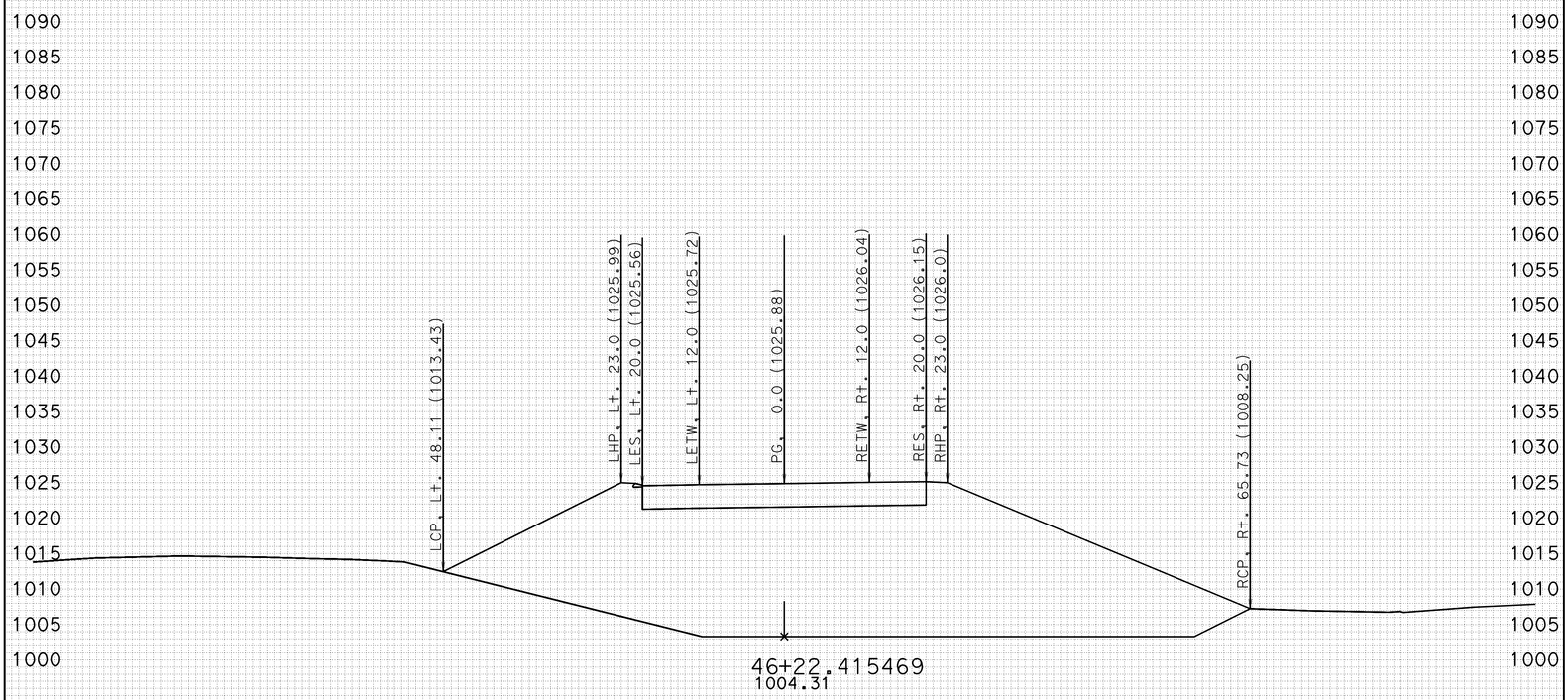

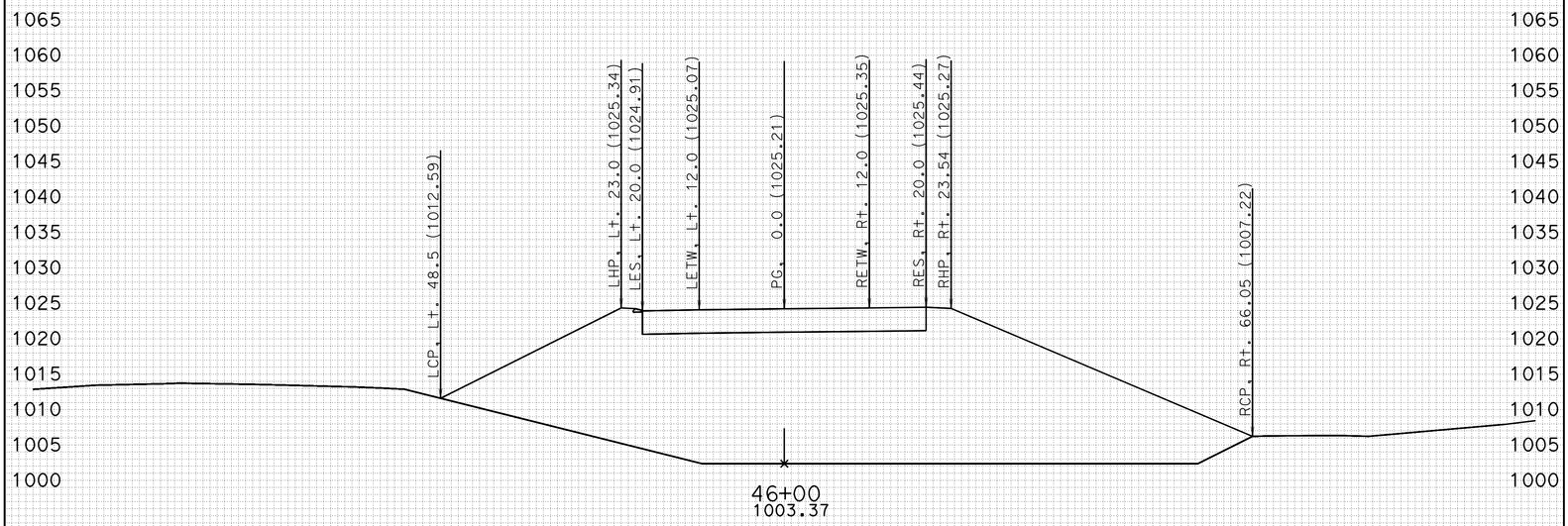

-100 -90 -80 -70 -60 -50 -40 -30 -20 -10 0 10 20 30 40 50 60 70 80 90 100

CREATED BY: J.BAUTISTA DATE: 1/13/2012 ALL DIMENSIONS ARE FEET

KC Project: DET2 File: D:\UserData\Route 46 WI1\DET2\EAR\EARTHWORK\det2_sub.ear

PROJECT ID: SLO-46
CONTRACT: 05-330771
DIST/CO/RTE/PM: 05-SLO-46-40.7/46.3

SCALE: 1" = 10' Horiz.
1" = 10' Vert.

DETOUR 2
CROSS SECTIONS
SHEET 5 OF 78

FOR EARTHWORK DEVELOPMENT ONLY

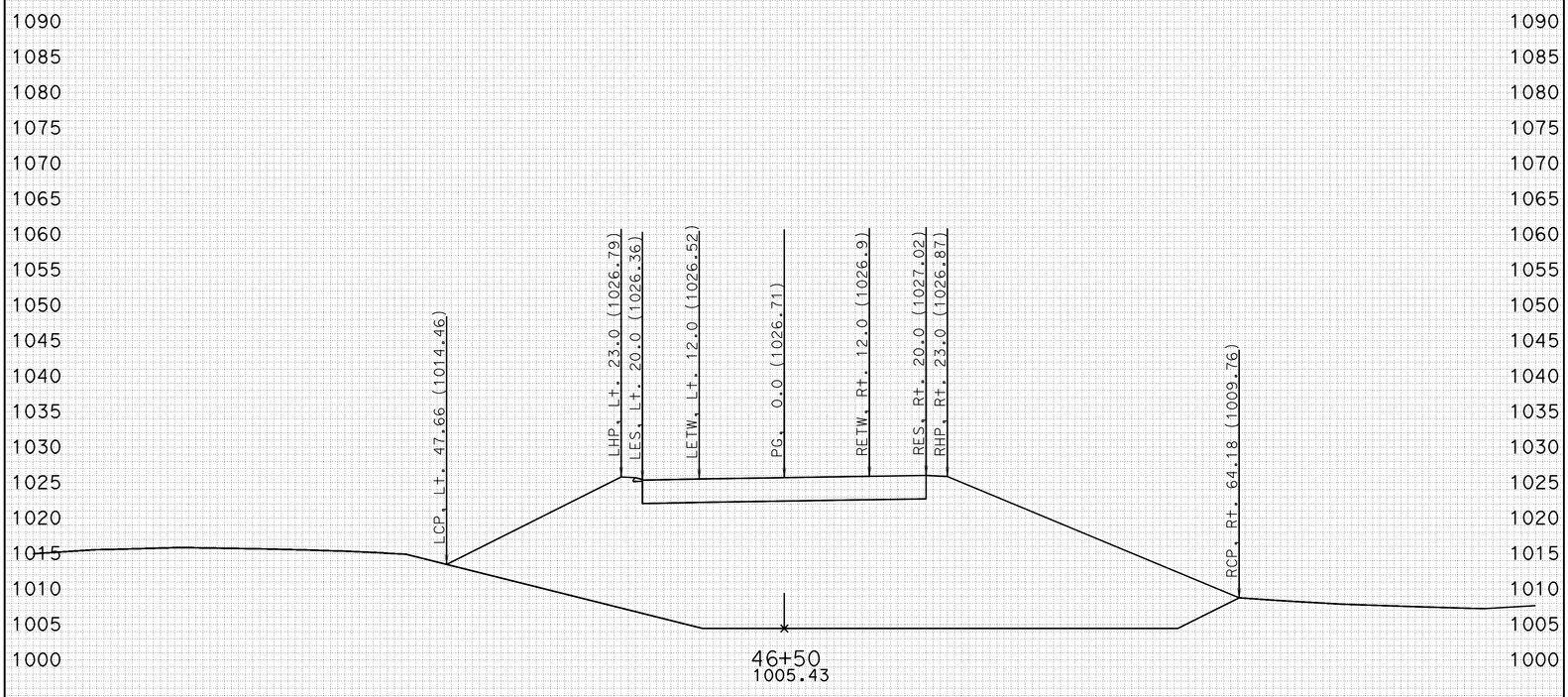

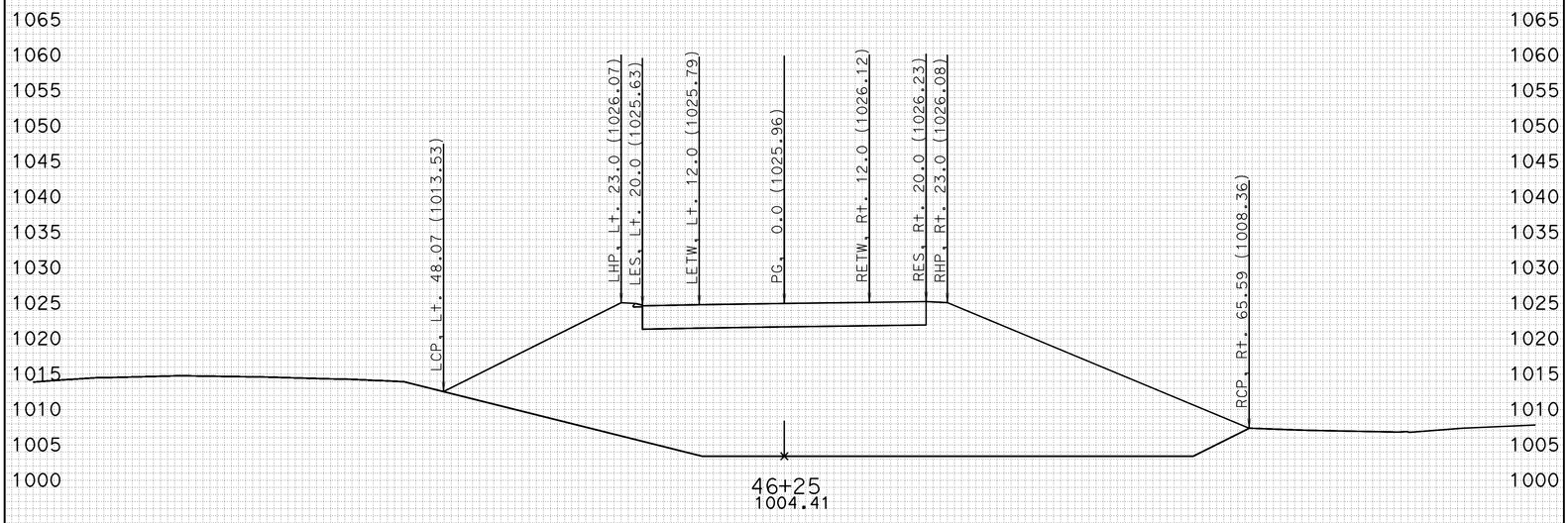

-100 -90 -80 -70 -60 -50 -40 -30 -20 -10 0 10 20 30 40 50 60 70 80 90 100

CREATED BY: J.BAUTISTA DATE: 1/13/2012 ALL DIMENSIONS ARE FEET

KC Project: DET2 File: D:\UserData\Route 46 WI1\DET2\EAR\EARTHWORK\det2_sub.ear

PROJECT ID: SLO-46
CONTRACT: 05-330771
DIST/CO/RTE/PM: 05-SLO-46-40.7/46.3

SCALE: 1" = 10' Horiz.
1" = 10' Vert.

DETOUR 2
CROSS SECTIONS

FOR EARTHWORK DEVELOPMENT ONLY

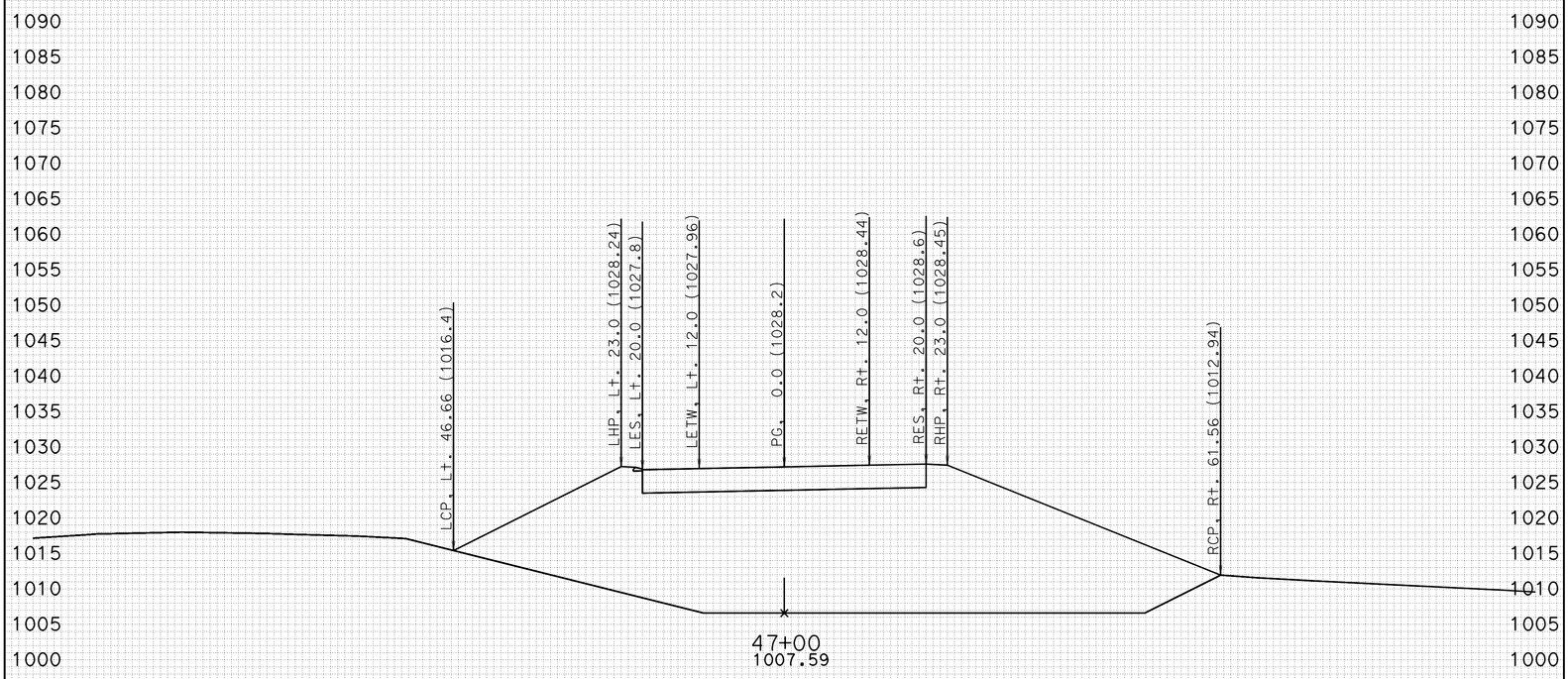

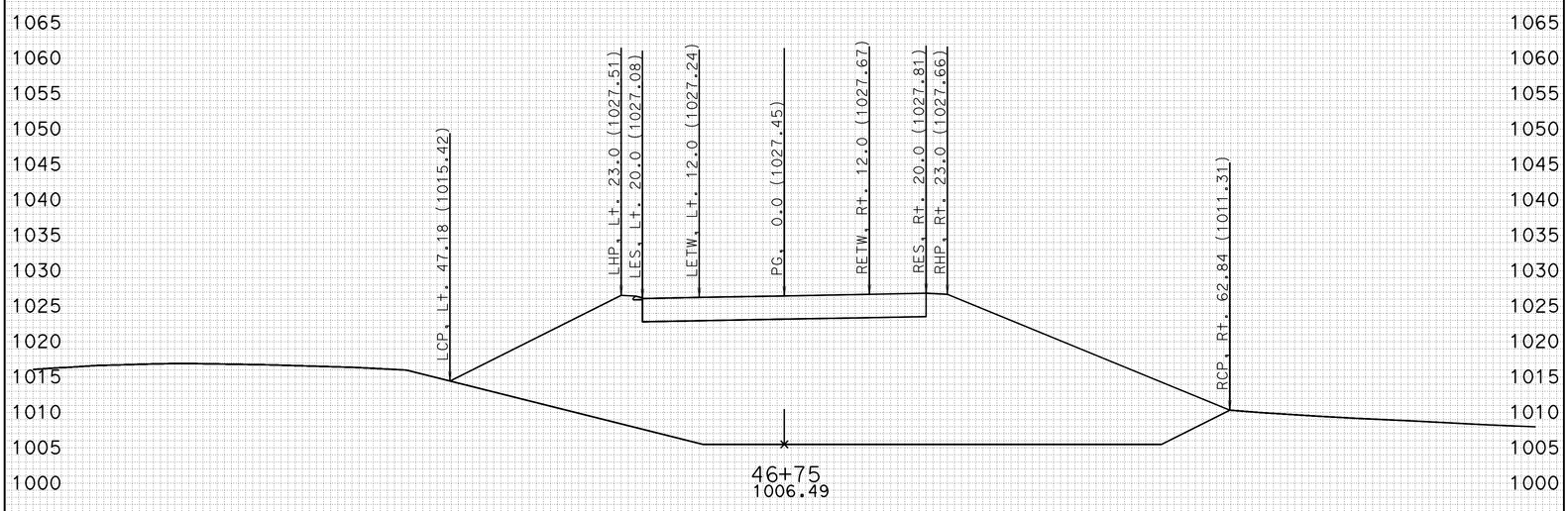

-100 -90 -80 -70 -60 -50 -40 -30 -20 -10 0 10 20 30 40 50 60 70 80 90 100

CREATED BY: J.BAUTISTA DATE: 1/13/2012 ALL DIMENSIONS ARE FEET

KC Project: DET2 File: D:\UserData\Route 46 WI1\DET2\EAR\EARTHWORK\det2_sub.ear

PROJECT ID: SLO-46
CONTRACT: 05-330771
DIST/CO/RTE/PM: 05-SLO-46-40.7/46.3

SCALE: 1" = 10' Horiz.
1" = 10' Vert.

DETOUR 2
CROSS SECTIONS

FOR EARTHWORK DEVELOPMENT ONLY

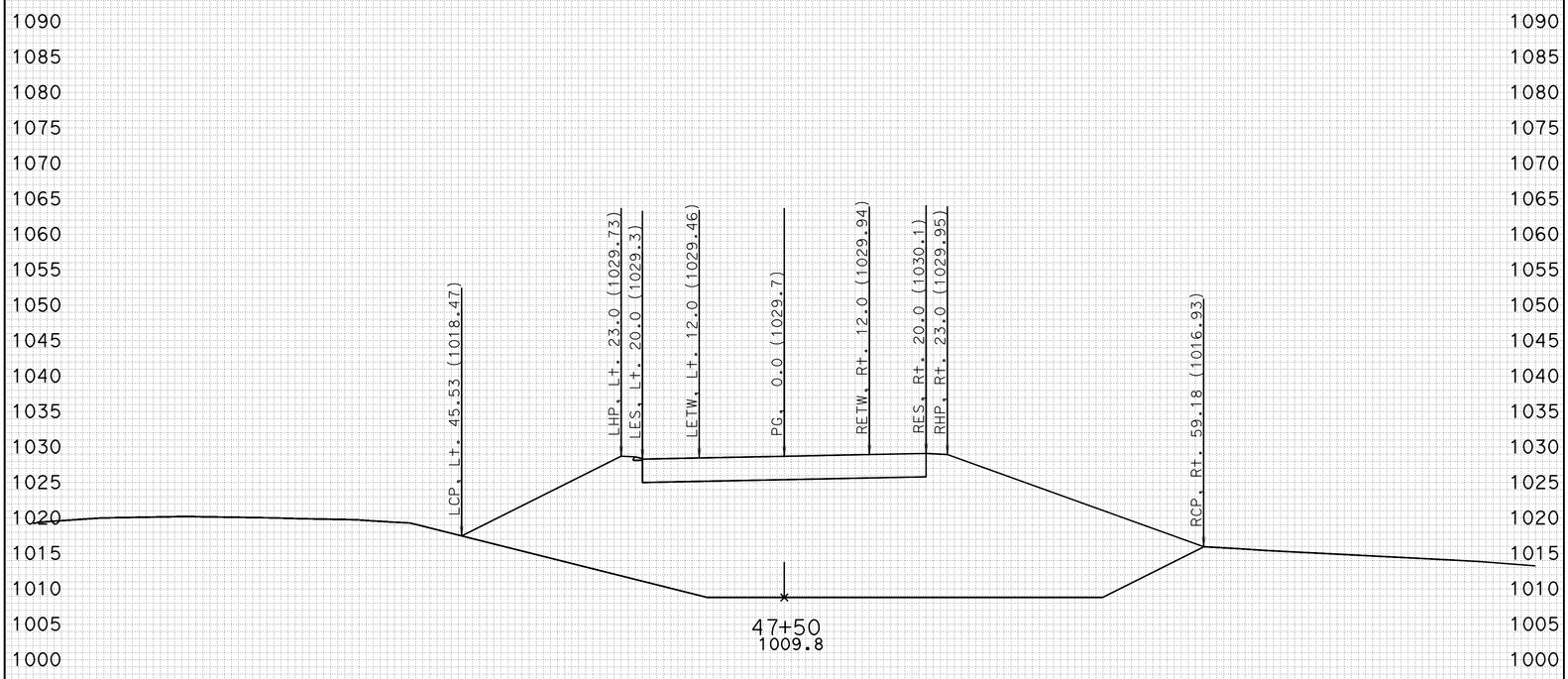

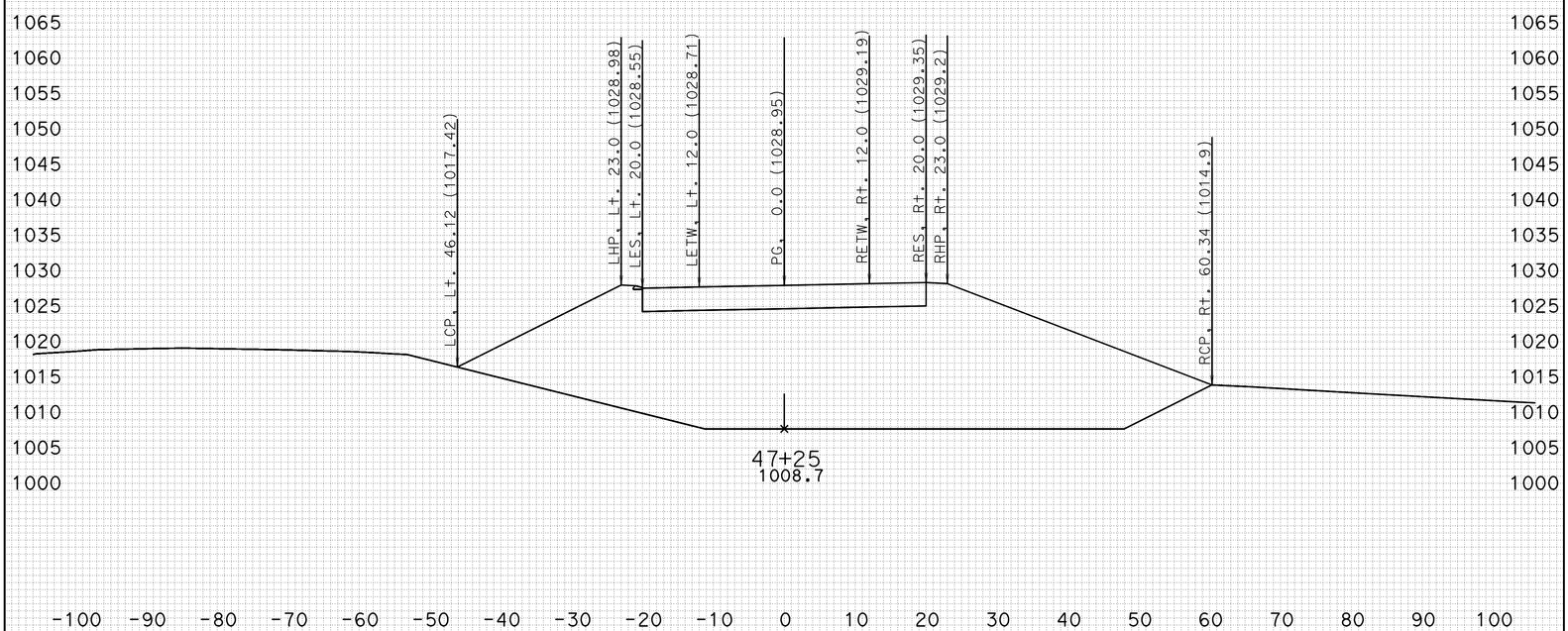

-100 -90 -80 -70 -60 -50 -40 -30 -20 -10 0 10 20 30 40 50 60 70 80 90 100

CREATED BY: J.BAUTISTA DATE: 1/13/2012 ALL DIMENSIONS ARE FEET

KC Project: DET2 File: D:\UserData\Route 46 WI1\DET2\EAR\EARTHWORK\det2_sub.ear

PROJECT ID: SLO-46
CONTRACT: 05-330771
DIST/CO/RTE/PM: 05-SLO-46-40.7/46.3

SCALE: 1" = 10' Horiz.
1" = 10' Vert.

DETOUR 2
CROSS SECTIONS

FOR EARTHWORK DEVELOPMENT ONLY

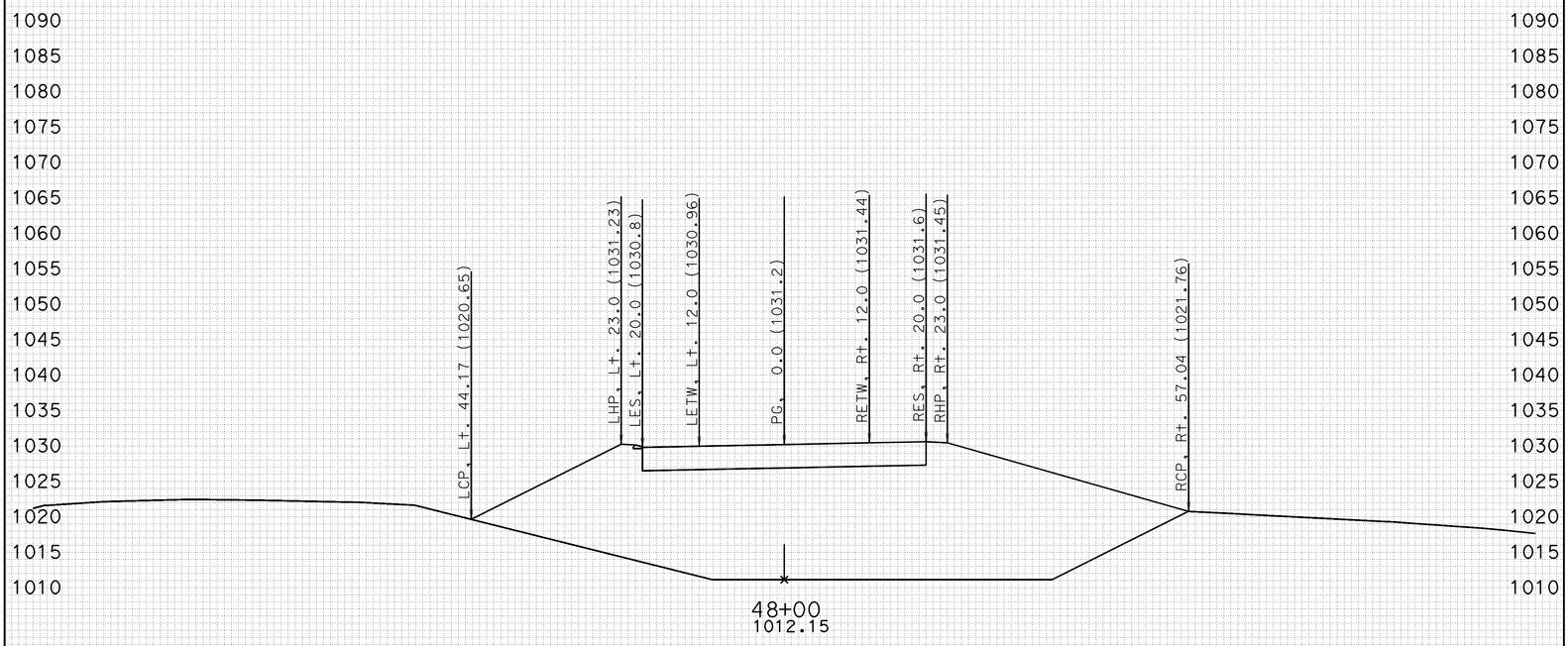

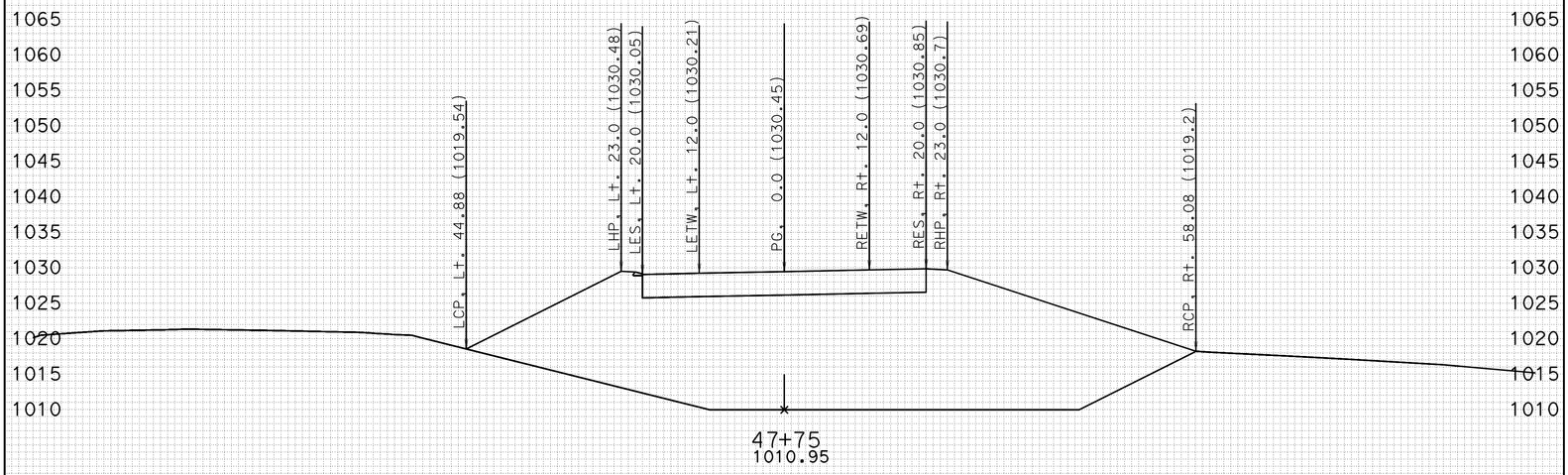

-100 -90 -80 -70 -60 -50 -40 -30 -20 -10 0 10 20 30 40 50 60 70 80 90 100

CREATED BY: J.BAUTISTA DATE: 1/13/2012 ALL DIMENSIONS ARE FEET

KC Project: DET2 File: D:\UserData\Route 46 WI1\DET2\EAR\EARTHWORK\det2_sub.ear

PROJECT ID: SLO-46
CONTRACT: 05-330771
DIST/CO/RTE/PM: 05-SLO-46-40.7/46.3

SCALE: 1" = 10' Horiz.
1" = 10' Vert.

DETOUR 2
CROSS SECTIONS

FOR EARTHWORK DEVELOPMENT ONLY

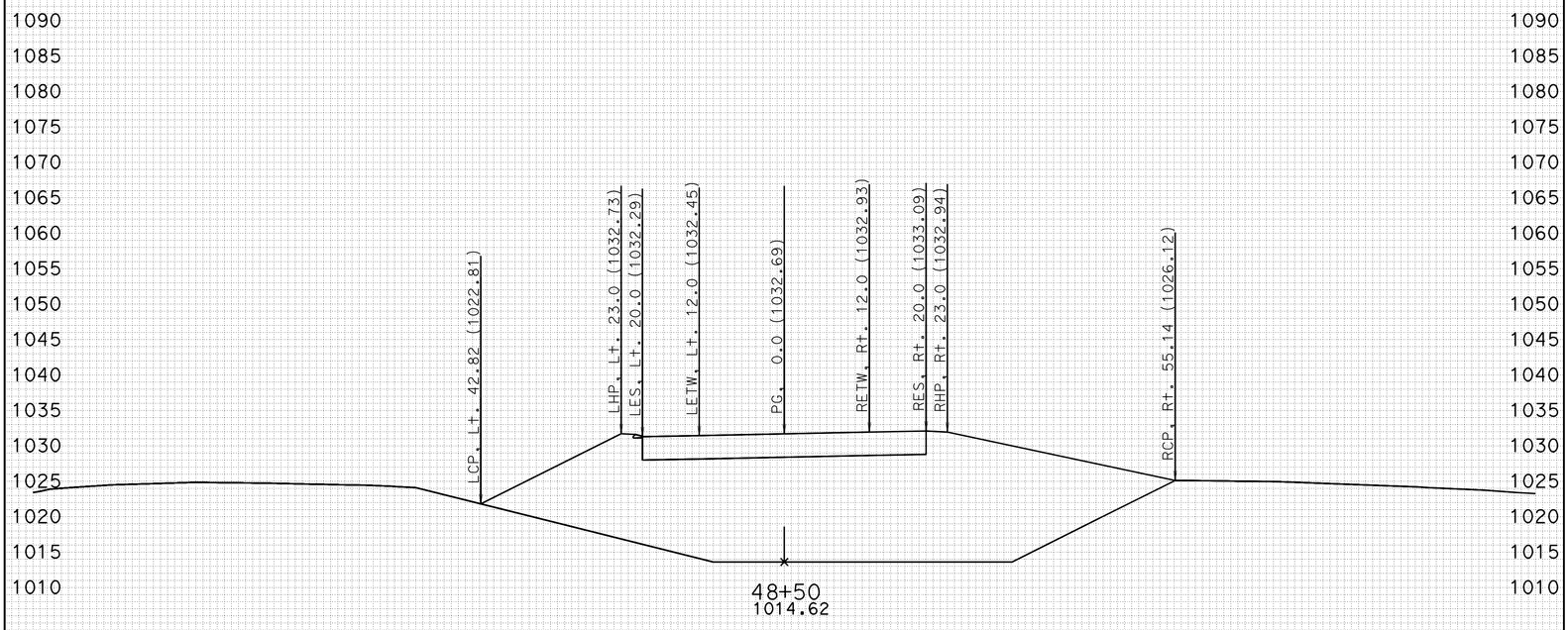

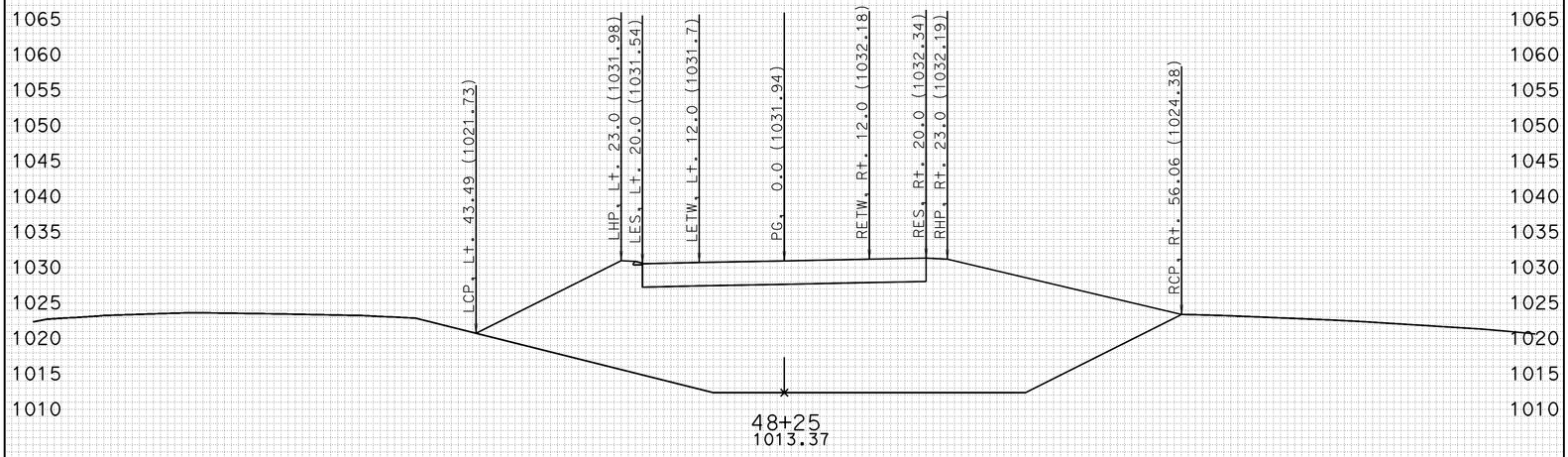

-100 -90 -80 -70 -60 -50 -40 -30 -20 -10 0 10 20 30 40 50 60 70 80 90 100

CREATED BY: J.BAUTISTA DATE: 1/13/2012 ALL DIMENSIONS ARE FEET

KC Project: DET2 File: D:\UserData\Route 46 WI1\DET2\EAR\EARTHWORK\det2_sub.ear

PROJECT ID: SLO-46
CONTRACT: 05-330771
DIST/CO/RTE/PM: 05-SLO-46-40.7/46.3

SCALE: 1" = 10' Horiz.
1" = 10' Vert.

DETOUR 2
CROSS SECTIONS

FOR EARTHWORK DEVELOPMENT ONLY

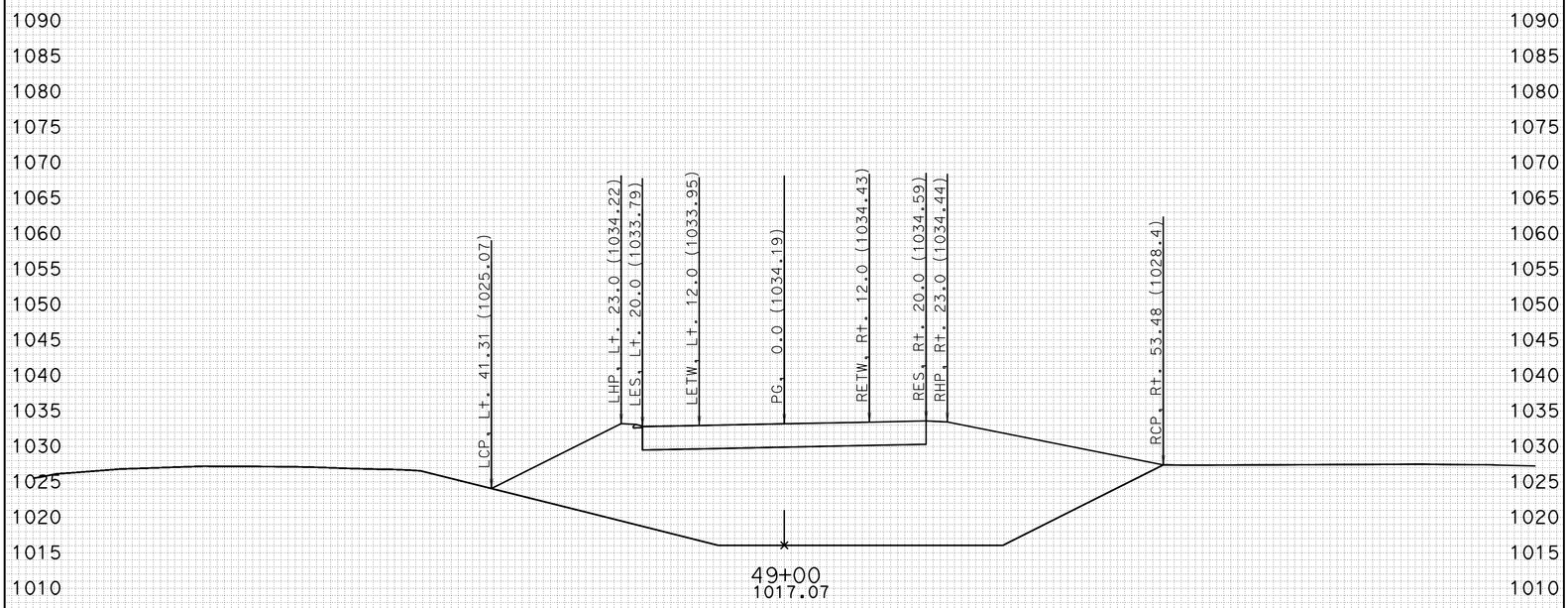

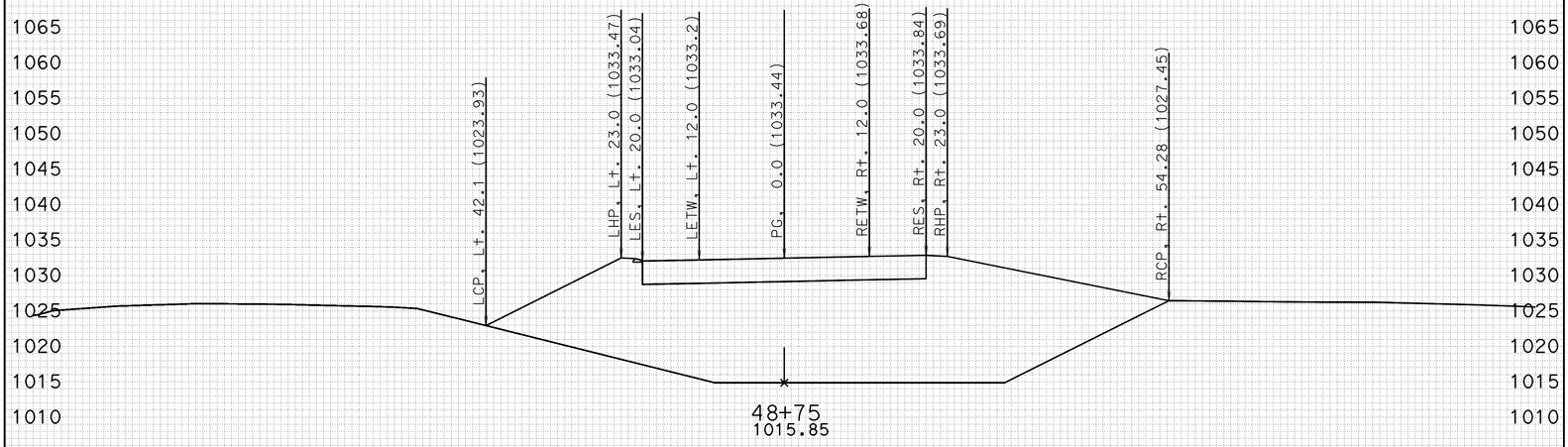

-100 -90 -80 -70 -60 -50 -40 -30 -20 -10 0 10 20 30 40 50 60 70 80 90 100

CREATED BY: J.BAUTISTA DATE: 1/13/2012 ALL DIMENSIONS ARE FEET

KC Project: DET2 File: D:\UserData\Route 46 WI1\DET2\EAR\EARTHWORK\det2_sub.ear

PROJECT ID: SLO-46
CONTRACT: 05-330771
DIST/CO/RTE/PM: 05-SLO-46-40.7/46.3

SCALE: 1" = 10' Horiz.
1" = 10' Vert.

DETOUR 2
CROSS SECTIONS
SHEET 11 OF 78

FOR EARTHWORK DEVELOPMENT ONLY

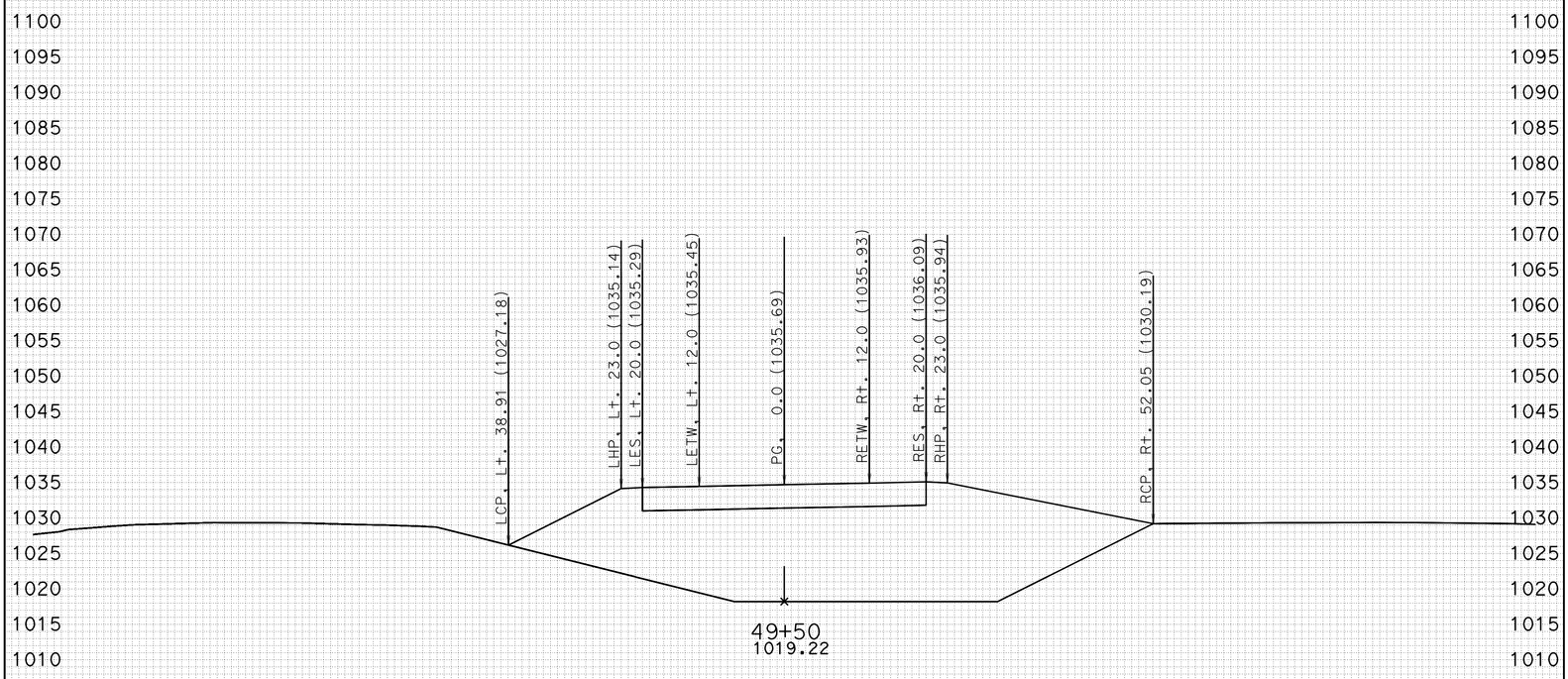

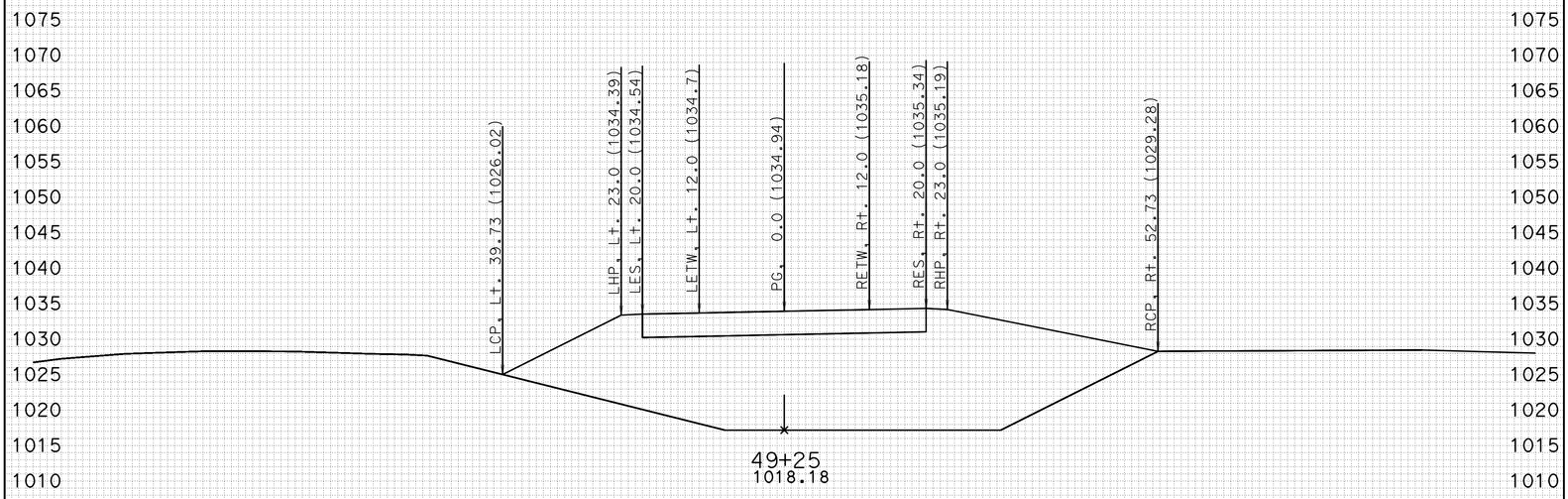

-100 -90 -80 -70 -60 -50 -40 -30 -20 -10 0 10 20 30 40 50 60 70 80 90 100

CREATED BY: J.BAUTISTA DATE: 1/13/2012 ALL DIMENSIONS ARE FEET

KC Project: DET2 File: D:\UserData\Route 46 WI1\DET2\EAR\EARTHWORK\det2_sub.ear

PROJECT ID: SLO-46
CONTRACT: 05-330771
DIST/CO/RTE/PM: 05-SLO-46-40.7/46.3

SCALE: 1" = 10' Horiz.
1" = 10' Vert.

DETOUR 2
CROSS SECTIONS
SHEET 12 OF 78

FOR EARTHWORK DEVELOPMENT ONLY

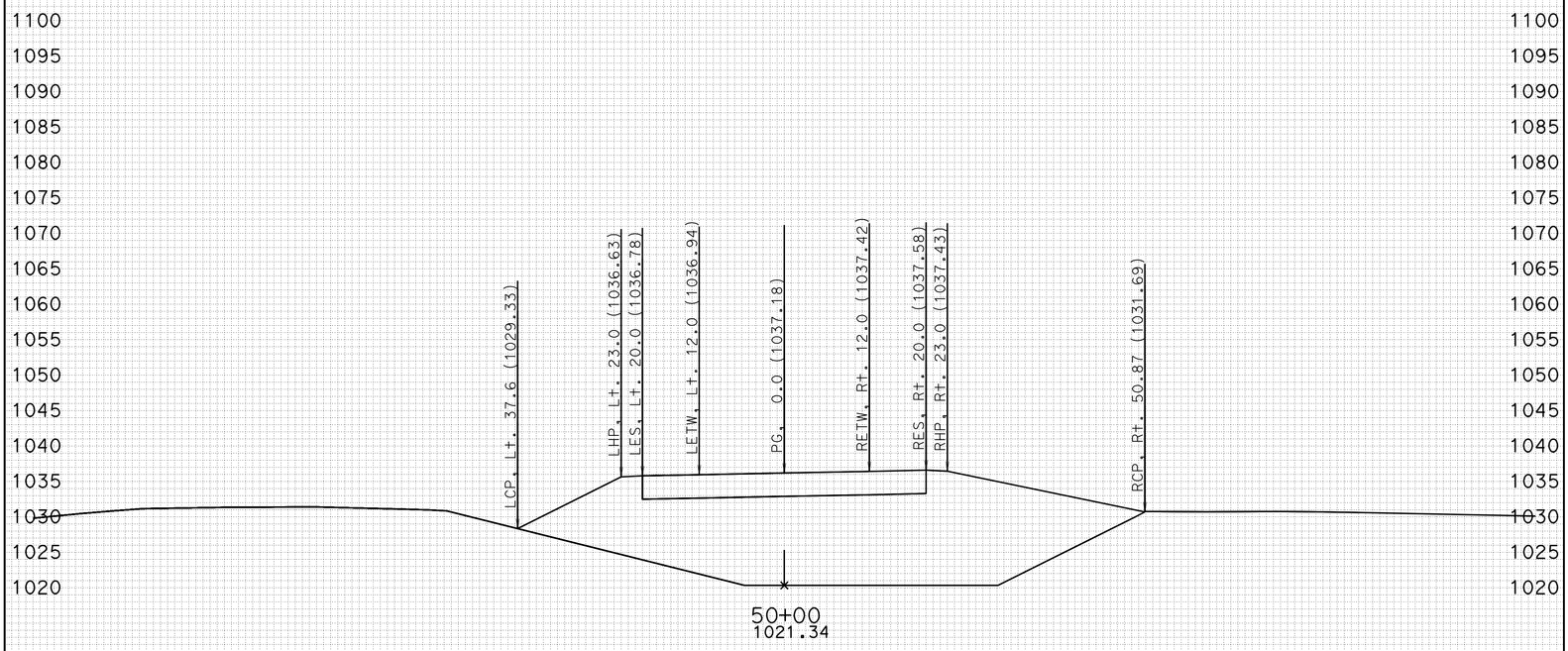

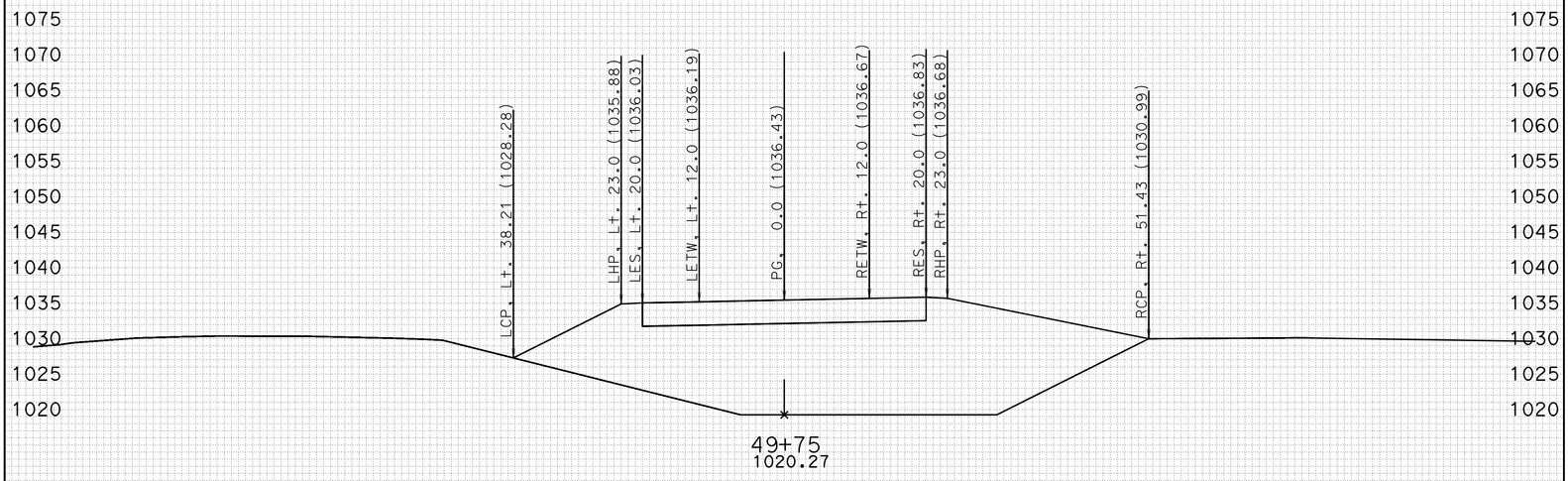

-100 -90 -80 -70 -60 -50 -40 -30 -20 -10 0 10 20 30 40 50 60 70 80 90 100

CREATED BY: J.BAUTISTA DATE: 1/13/2012 ALL DIMENSIONS ARE FEET

KC Project: DET2 File: D:\UserData\Route 46 WI1\DET2\EAR\EARTHWORK\det2_sub.ear

PROJECT ID: SLO-46
CONTRACT: 05-330771
DIST/CO/RTE/PM: 05-SLO-46-40.7/46.3

SCALE: 1" = 10' Horiz.
1" = 10' Vert.

DETOUR 2
CROSS SECTIONS
SHEET 13 OF 78

FOR EARTHWORK DEVELOPMENT ONLY

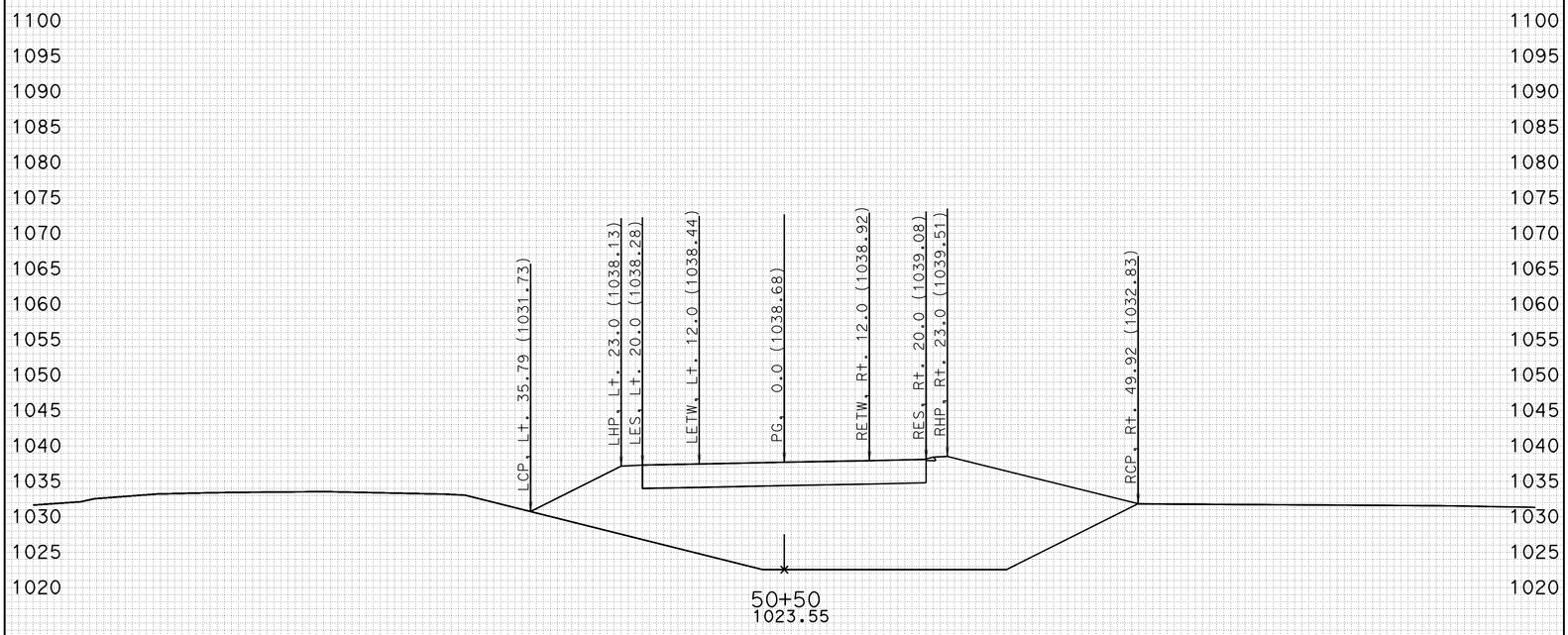

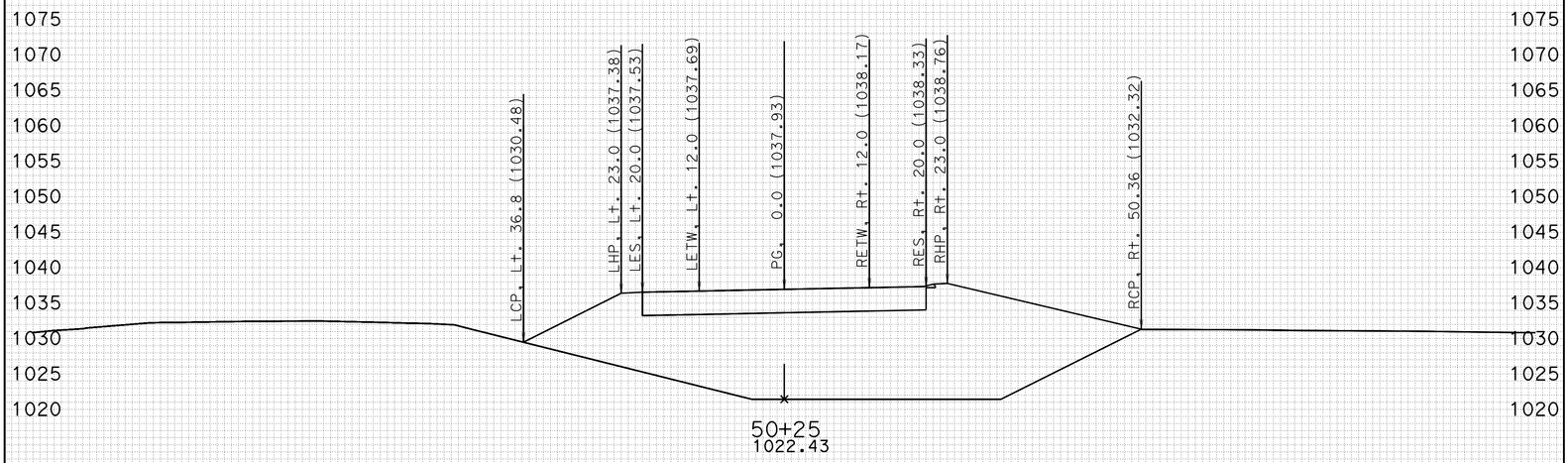

-100 -90 -80 -70 -60 -50 -40 -30 -20 -10 0 10 20 30 40 50 60 70 80 90 100

CREATED BY: J.BAUTISTA DATE: 1/13/2012 ALL DIMENSIONS ARE FEET

KC Project: DET2 File: D:\UserData\Route 46 WI1\DET2\EAR\EARTHWORK\det2_sub.ear

PROJECT ID: SLO-46
CONTRACT: 05-330771
DIST/CO/RTE/PM: 05-SLO-46-40.7/46.3

SCALE: 1" = 10' Horiz.
1" = 10' Vert.

DETOUR 2
CROSS SECTIONS
SHEET 14 OF 78

FOR EARTHWORK DEVELOPMENT ONLY

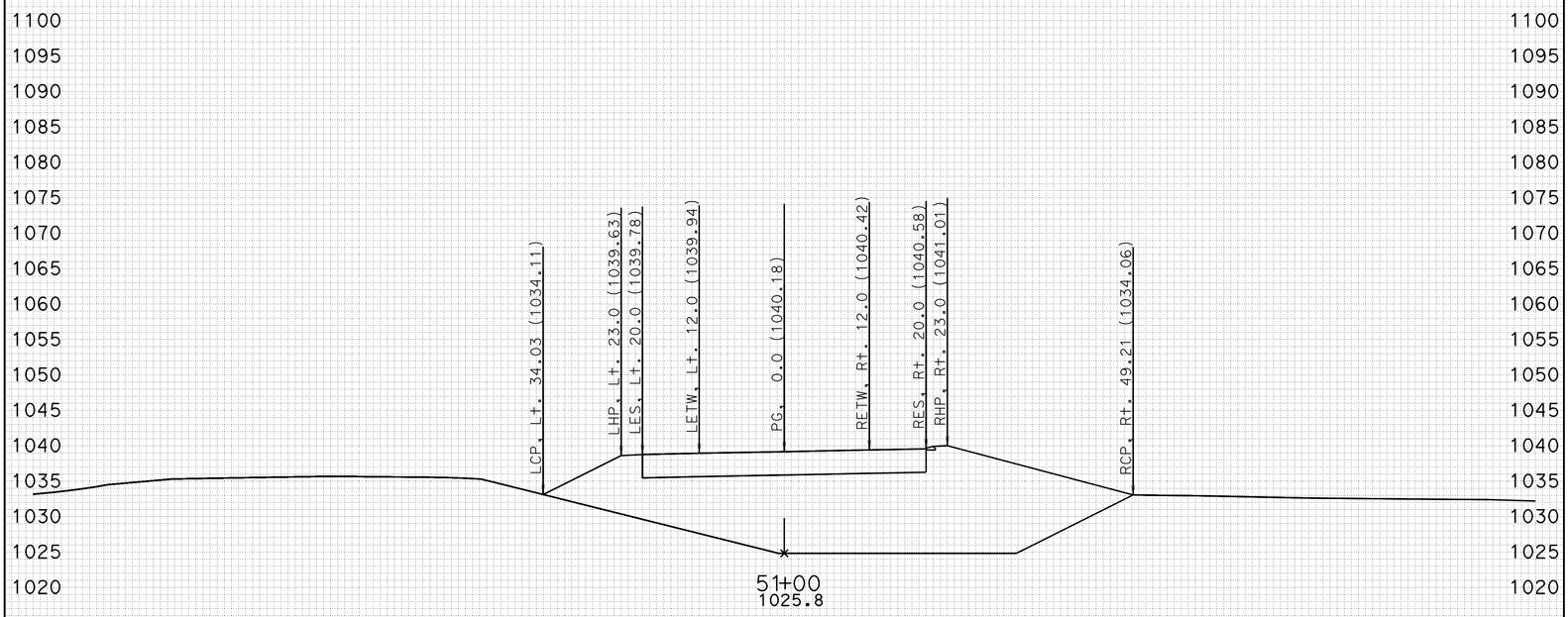

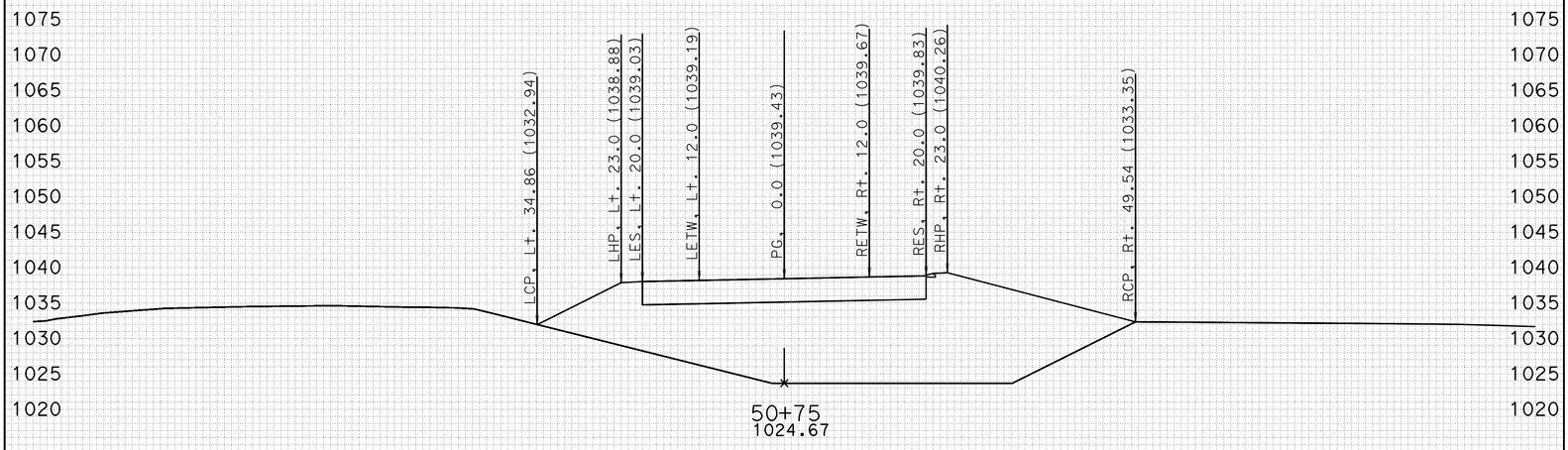

-100 -90 -80 -70 -60 -50 -40 -30 -20 -10 0 10 20 30 40 50 60 70 80 90 100

CREATED BY: J.BAUTISTA DATE: 1/13/2012 ALL DIMENSIONS ARE FEET

KC Project: DET2 File: D:\UserData\Route 46 WI1\DET2\EAR\EARTHWORK\det2_sub.ear

PROJECT ID: SLO-46
CONTRACT: 05-330771
DIST/CO/RTE/PM: 05-SLO-46-40.7/46.3

SCALE: 1" = 10' Horiz.
1" = 10' Vert.

DETOUR 2
CROSS SECTIONS

FOR EARTHWORK DEVELOPMENT ONLY

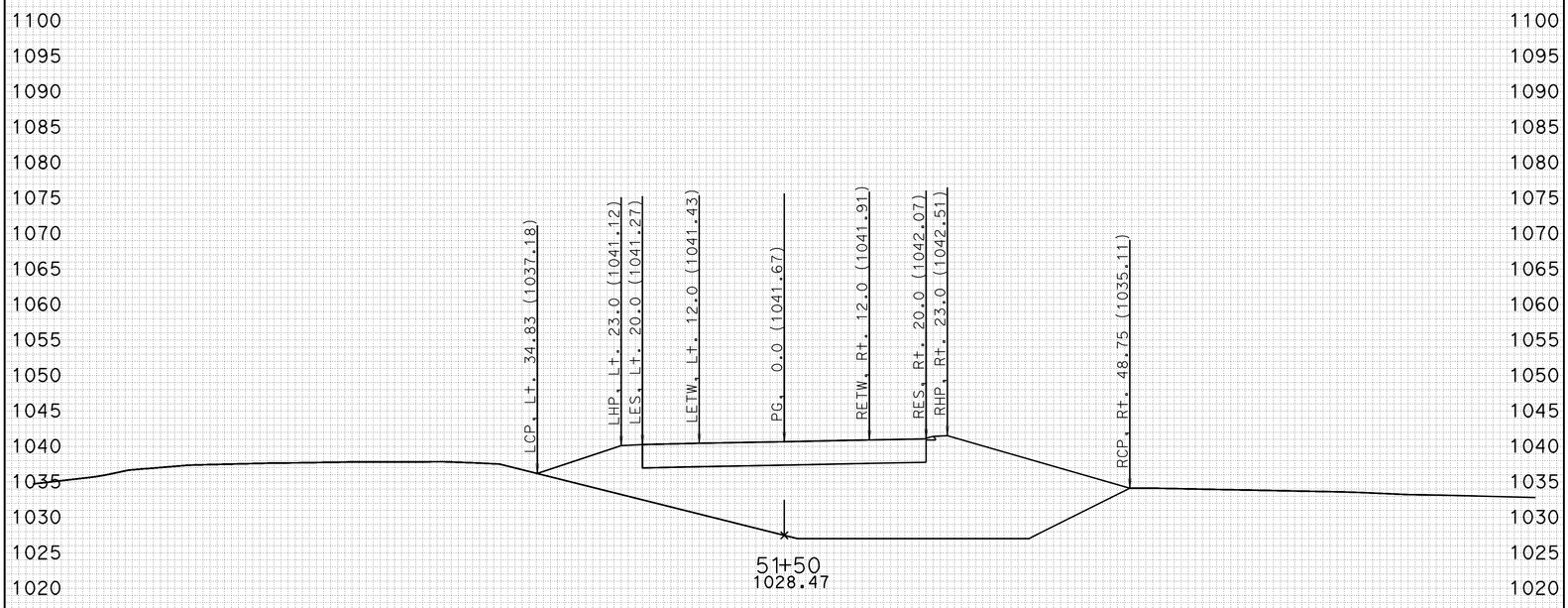

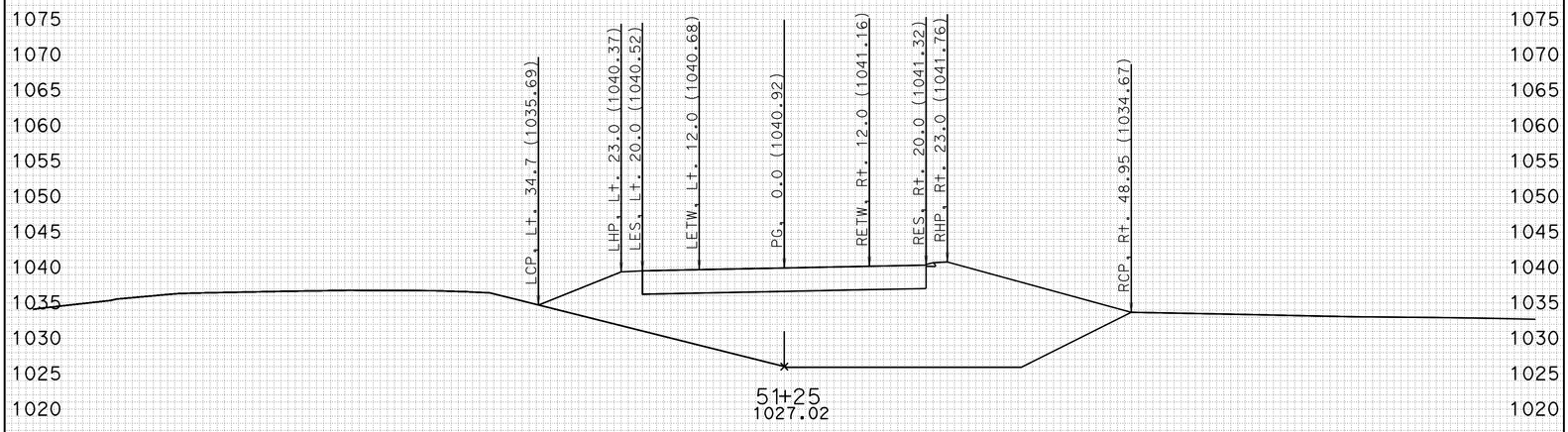

-100 -90 -80 -70 -60 -50 -40 -30 -20 -10 0 10 20 30 40 50 60 70 80 90 100

CREATED BY: J.BAUTISTA DATE: 1/13/2012 ALL DIMENSIONS ARE FEET

KC Project: DET2 File: D:\UserData\Route 46 WI1\DET2\EAR\EARTHWORK\det2_sub.ear

PROJECT ID: SLO-46
CONTRACT: 05-330771
DIST/CO/RTE/PM: 05-SLO-46-40.7/46.3

SCALE: 1" = 10' Horiz.
1" = 10' Vert.

DETOUR 2
CROSS SECTIONS
SHEET 16 OF 78

FOR EARTHWORK DEVELOPMENT ONLY

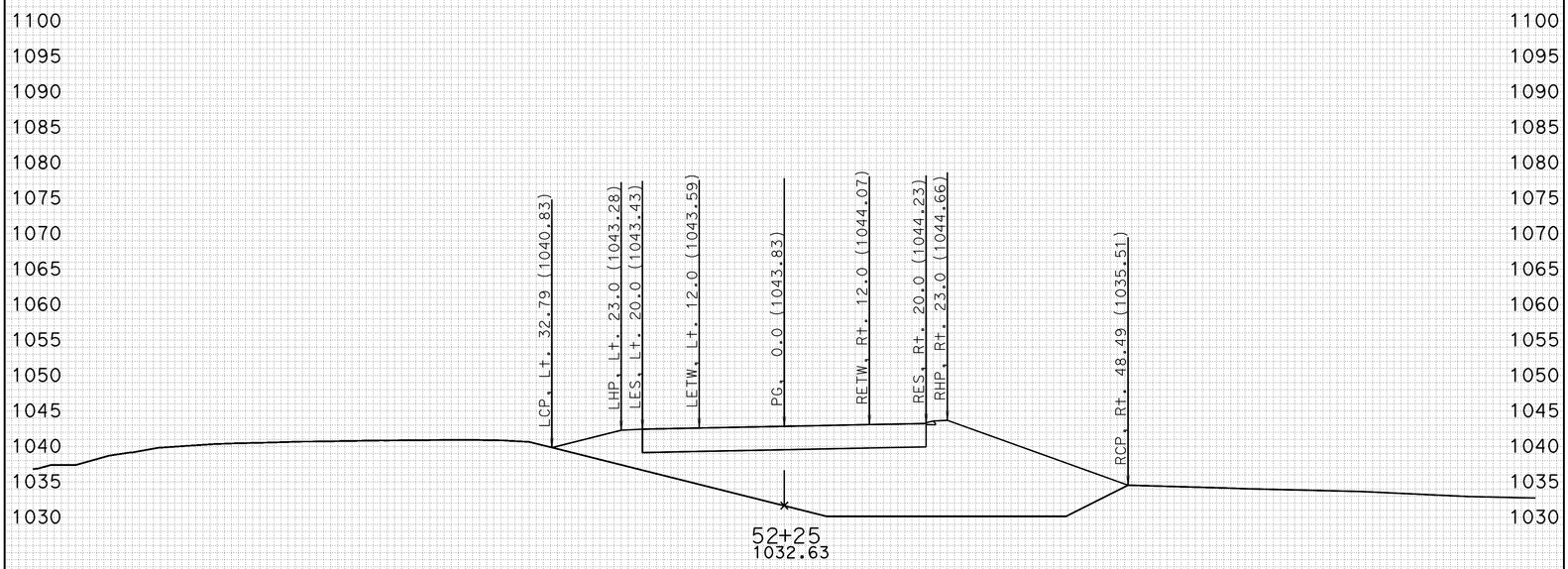

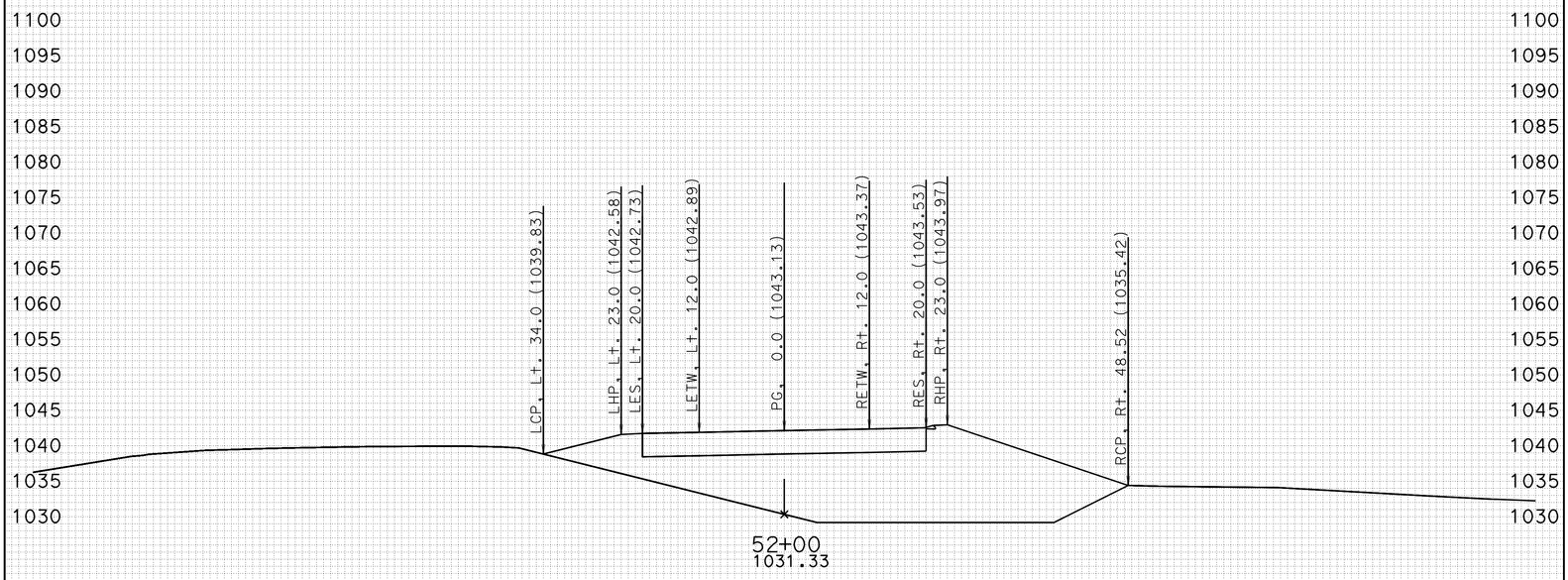

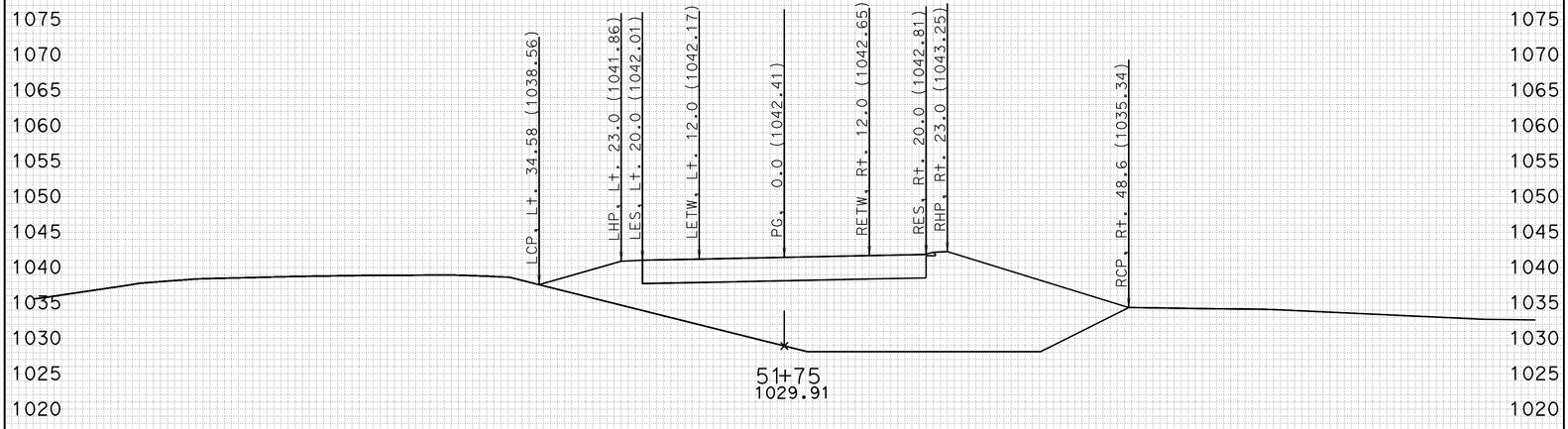

CREATED BY: J.BAUTISTA DATE: 1/13/2012 ALL DIMENSIONS ARE FEET

KC Project: DET2 File: D:\UserData\Route 46 WI1\DET2\EAR\EARTHWORK\det2_sub.ear

PROJECT ID: SL0-46
CONTRACT: 05-330771
DIST/CO/RTE/PM: 05-SL0-46-40.7/46.3

SCALE: 1" = 10' Horiz. 1" = 10' Vert.

DETOUR 2
CROSS SECTIONS
SHEET 17 OF 78

FOR EARTHWORK DEVELOPMENT ONLY

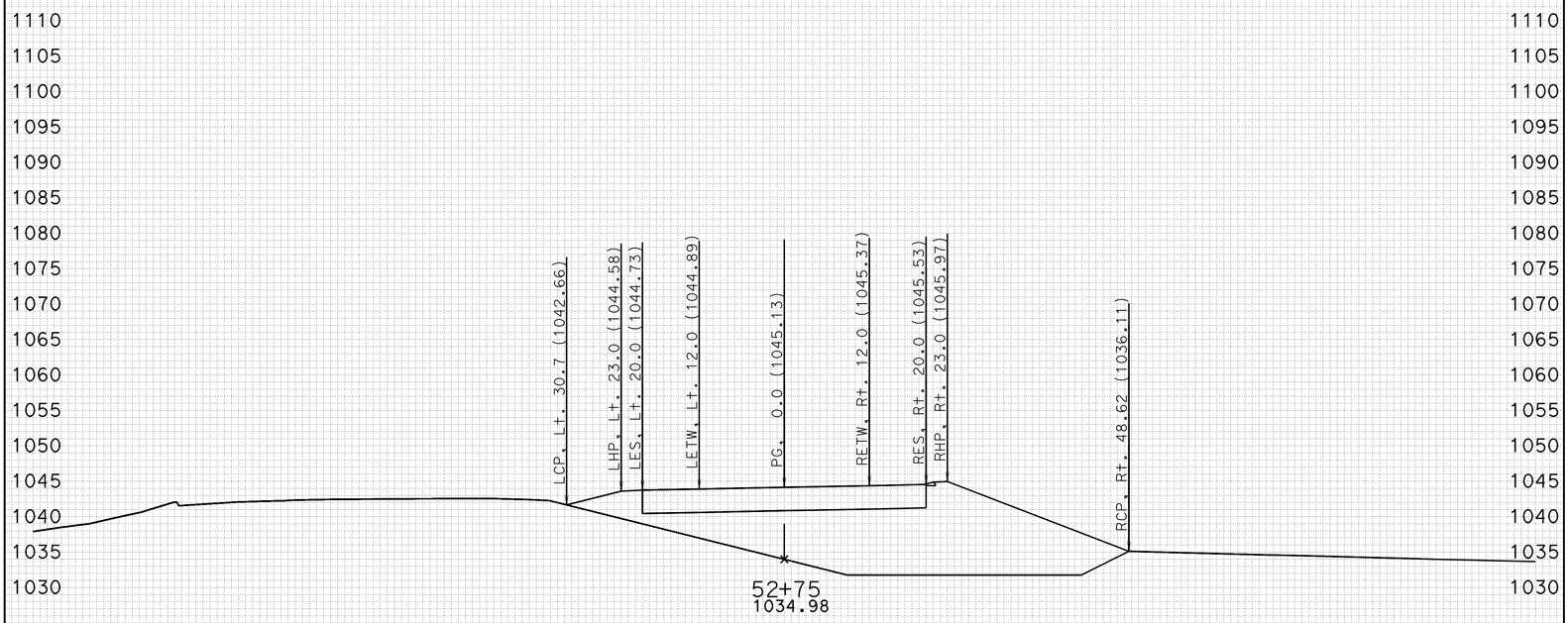

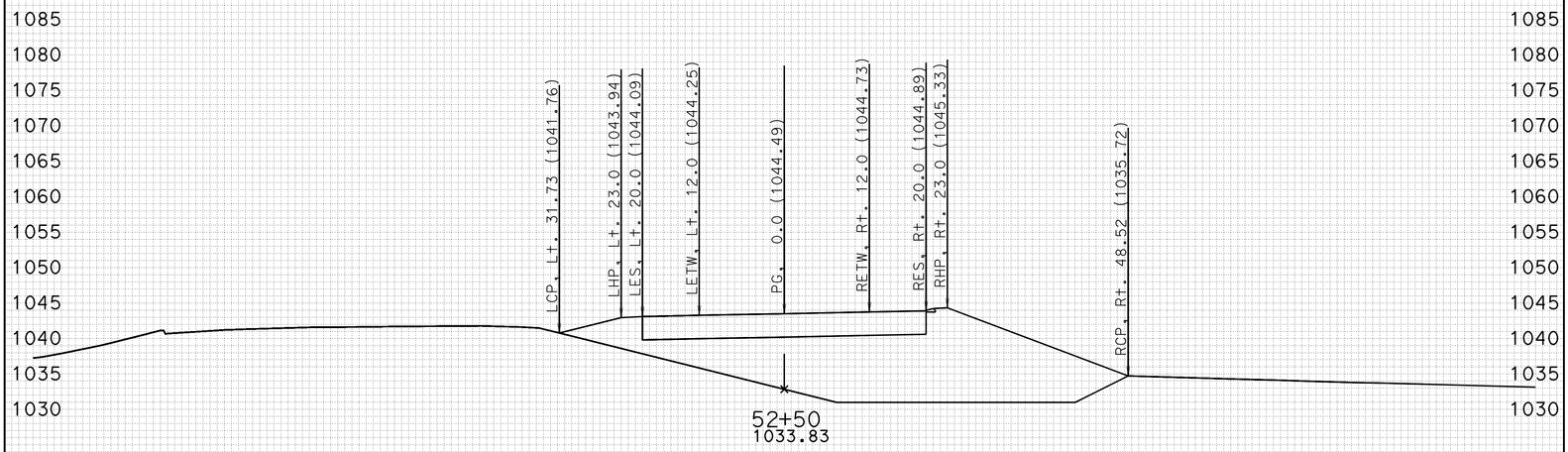

-100 -90 -80 -70 -60 -50 -40 -30 -20 -10 0 10 20 30 40 50 60 70 80 90 100

CREATED BY: J.BAUTISTA DATE: 1/13/2012 ALL DIMENSIONS ARE FEET

KC Project: DET2 File: D:\UserData\Route 46 WI1\DET2\EAR\EARTHWORK\det2_sub.ear

PROJECT ID: SLO-46
CONTRACT: 05-330771
DIST/CO/RTE/PM: 05-SLO-46-40.7/46.3

SCALE: 1" = 10' Horiz.
1" = 10' Vert.

DETOUR 2
CROSS SECTIONS
SHEET 18 OF 78

FOR EARTHWORK DEVELOPMENT ONLY

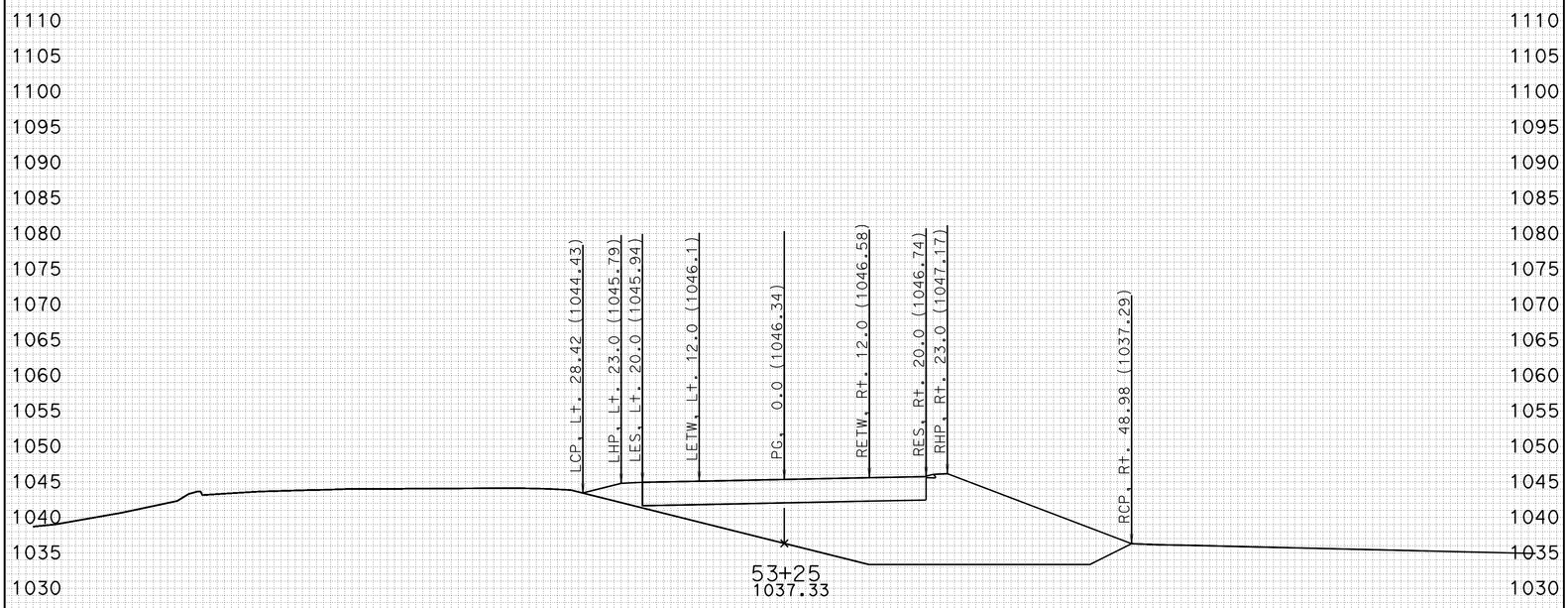

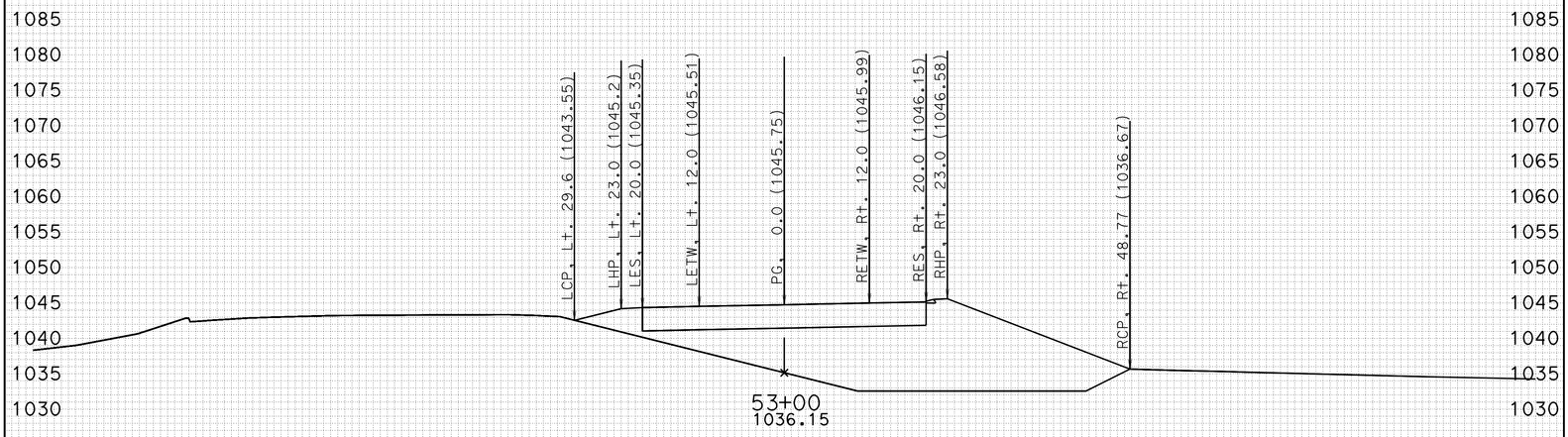

-100 -90 -80 -70 -60 -50 -40 -30 -20 -10 0 10 20 30 40 50 60 70 80 90 100

CREATED BY: J.BAUTISTA DATE: 1/13/2012 ALL DIMENSIONS ARE FEET

KC Project: DET2 File: D:\UserData\Route 46 WI1\DET2\EAR\EARTHWORK\det2_sub.ear

PROJECT ID: SLO-46
CONTRACT: 05-330771
DIST/CO/RTE/PM: 05-SLO-46-40.7/46.3

SCALE: 1" = 10' Horiz.
1" = 10' Vert.

DETOUR 2
CROSS SECTIONS
SHEET 19 OF 78

FOR EARTHWORK DEVELOPMENT ONLY

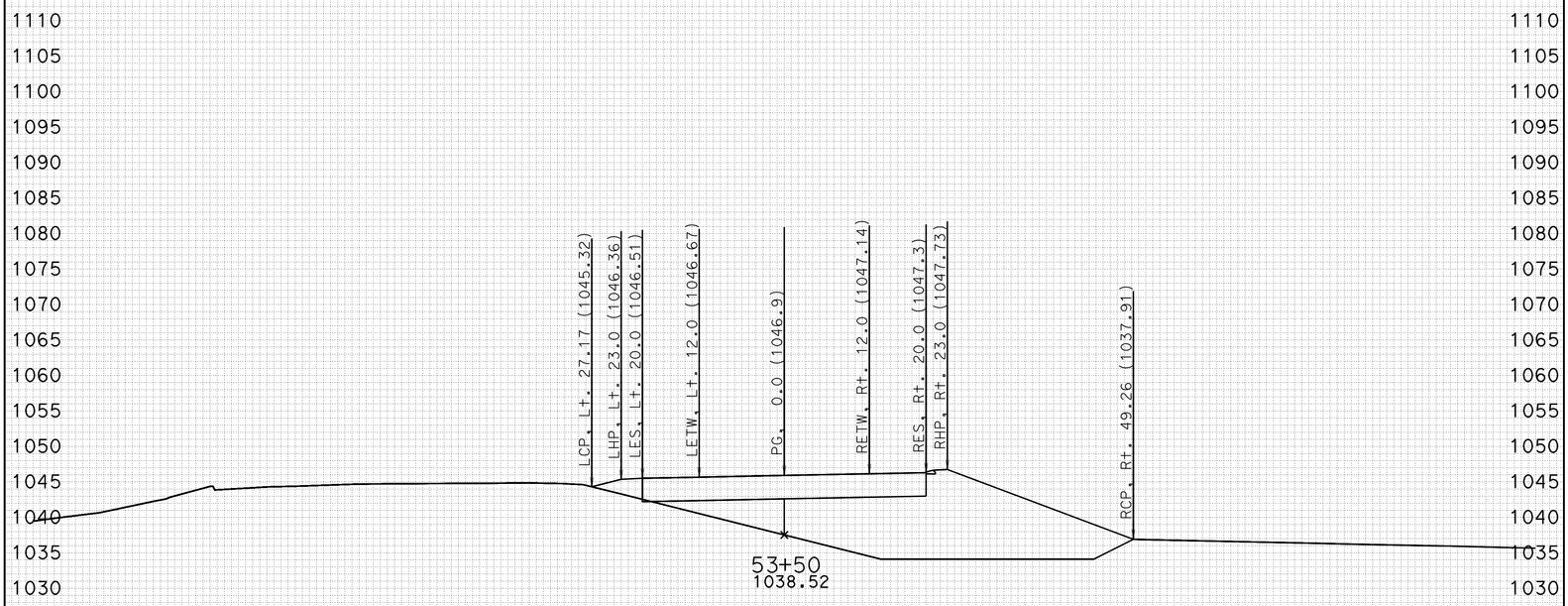

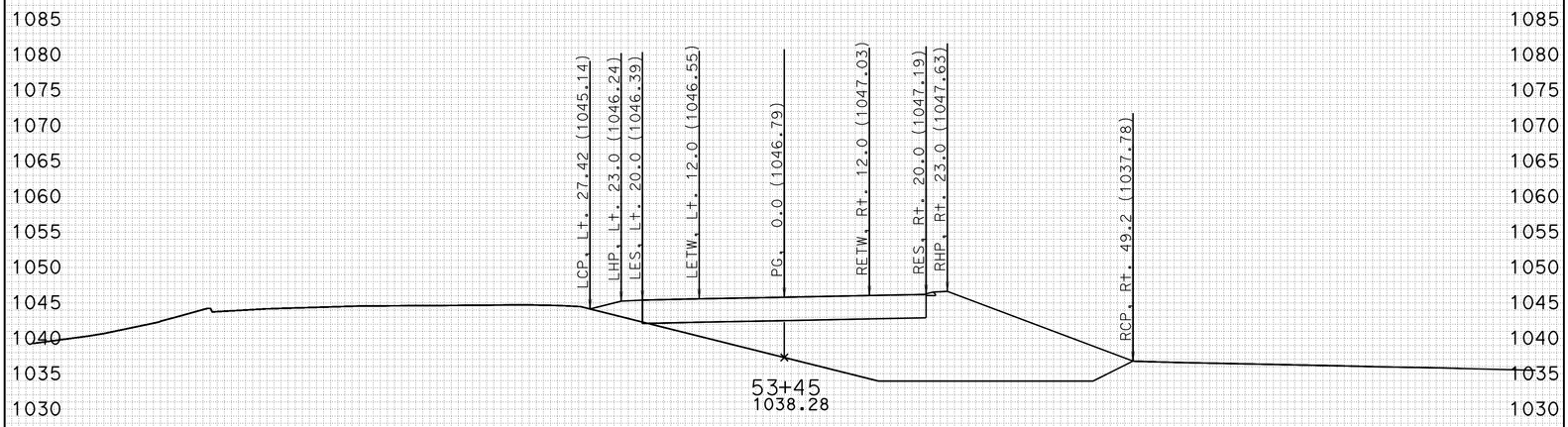

-100 -90 -80 -70 -60 -50 -40 -30 -20 -10 0 10 20 30 40 50 60 70 80 90 100

CREATED BY: J.BAUTISTA DATE: 1/13/2012 ALL DIMENSIONS ARE FEET

KC Project: DET2 File: D:\UserData\Route 46 WI1\DET2\EAR\EARTHWORK\det2_sub.ear

PROJECT ID: SLO-46
CONTRACT: 05-330771
DIST/CO/RTE/PM: 05-SLO-46-40.7/46.3

SCALE: 1" = 10' Horiz.
1" = 10' Vert.

DETOUR 2
CROSS SECTIONS
SHEET 20 OF 78

FOR EARTHWORK DEVELOPMENT ONLY

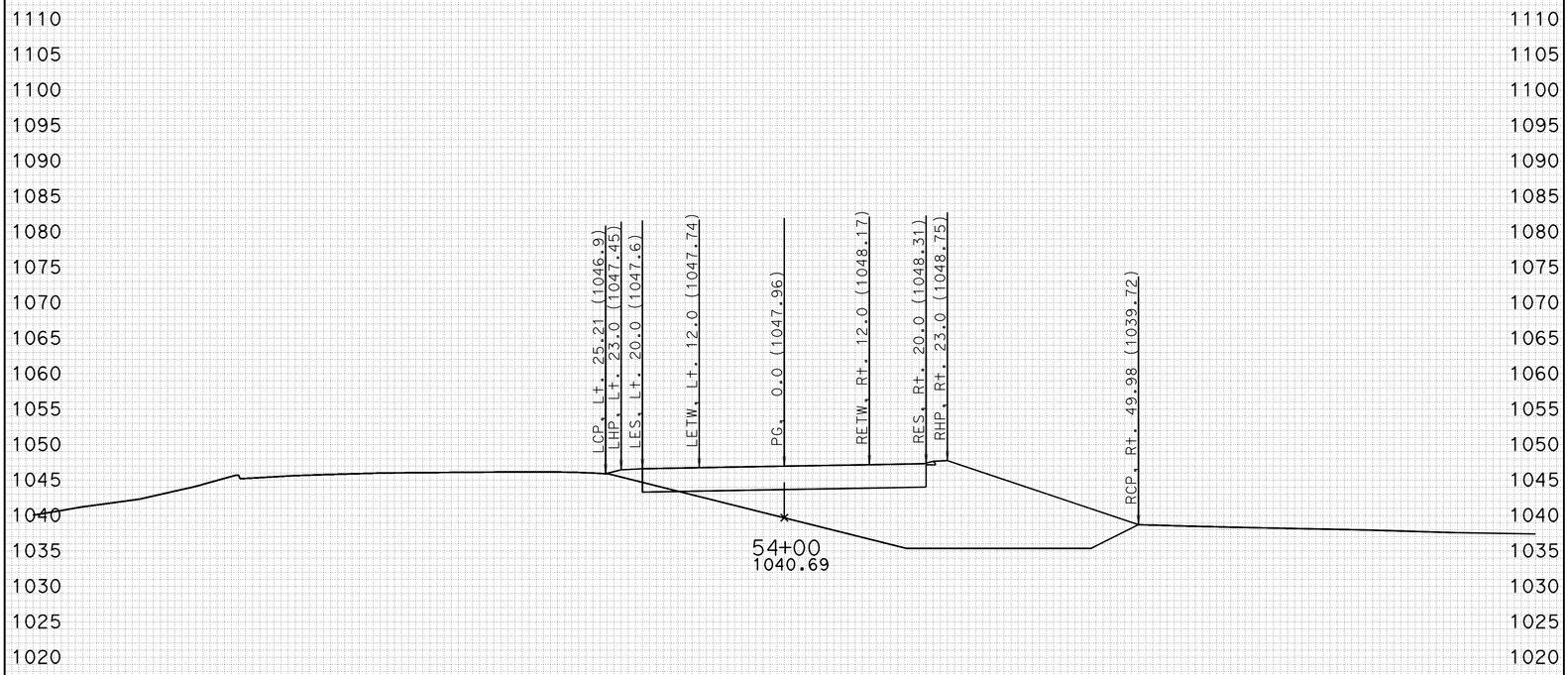

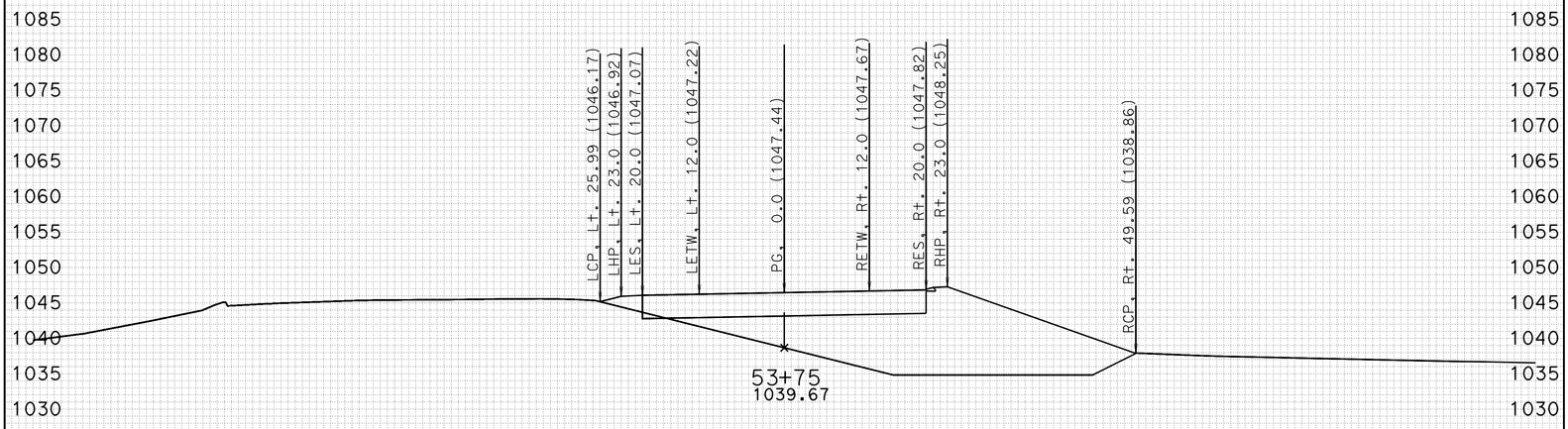

-100 -90 -80 -70 -60 -50 -40 -30 -20 -10 0 10 20 30 40 50 60 70 80 90 100

CREATED BY: J.BAUTISTA DATE: 1/13/2012 ALL DIMENSIONS ARE FEET

KC Project: DET2 File: D:\UserData\Route 46 WI1\DET2\EAR\EARTHWORK\det2_sub.ear

PROJECT ID: SLO-46
CONTRACT: 05-330771
DIST/CO/RTE/PM: 05-SLO-46-40.7/46.3

SCALE: 1" = 10' Horiz.
1" = 10' Vert.

DETOUR 2
CROSS SECTIONS
SHEET 21 OF 78

FOR EARTHWORK DEVELOPMENT ONLY

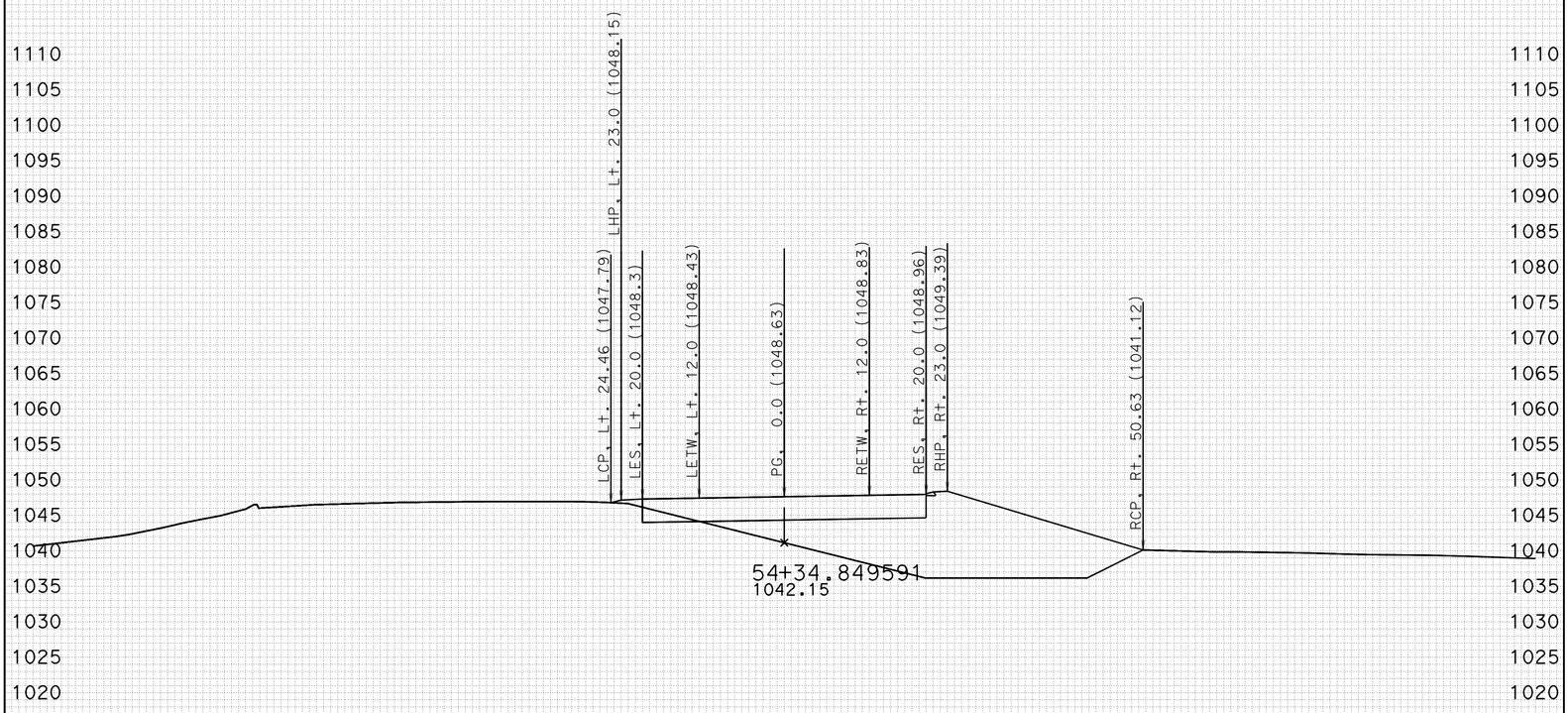

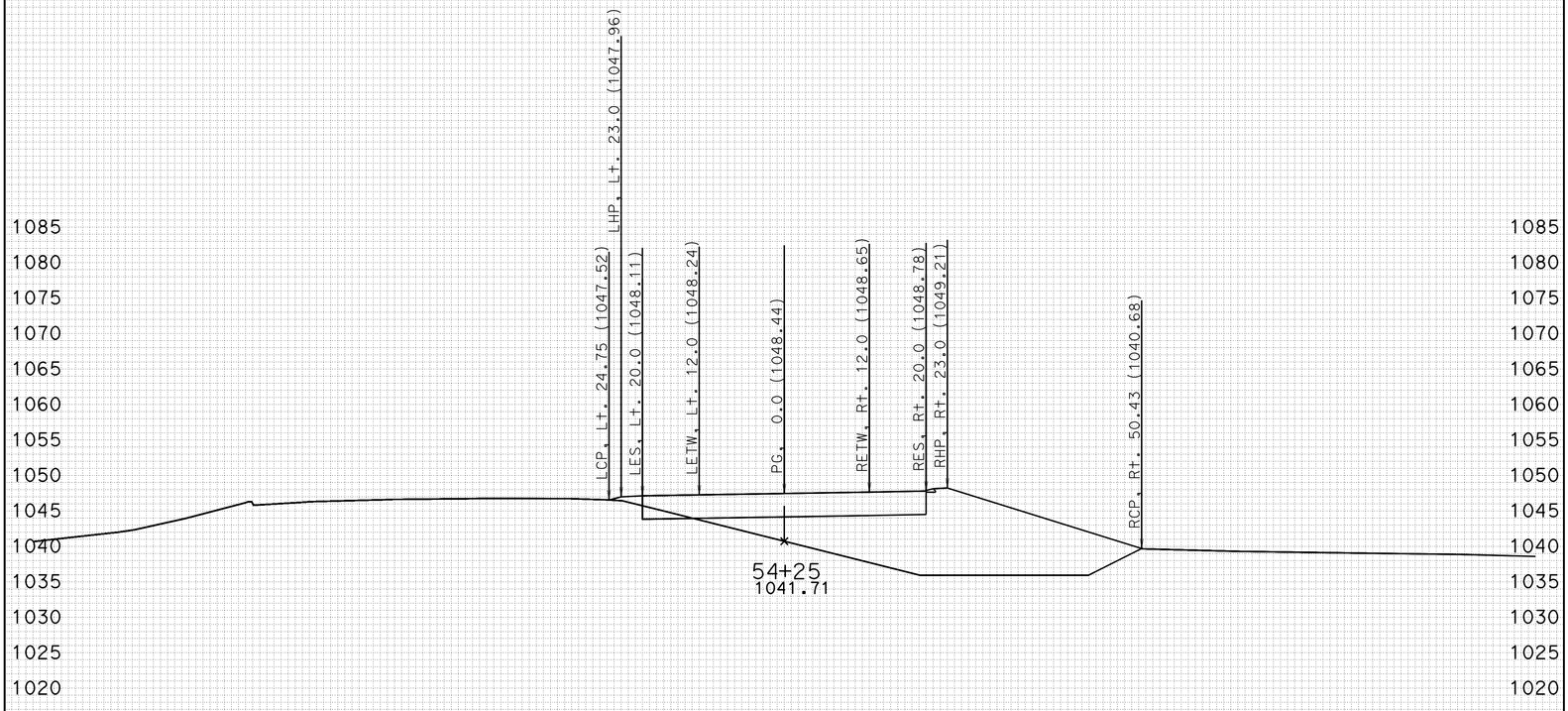

-100 -90 -80 -70 -60 -50 -40 -30 -20 -10 0 10 20 30 40 50 60 70 80 90 100

CREATED BY: J.BAUTISTA DATE: 1/13/2012 ALL DIMENSIONS ARE FEET

KC Project: DET2 File: D:\UserData\Route 46 WI1\DET2\EAR\EARTHWORK\det2_sub.ear

PROJECT ID: SLO-46
CONTRACT: 05-330771
DIST/CO/RTE/PM: 05-SLO-46-40.7/46.3

SCALE: 1" = 10' Horiz.
1" = 10' Vert.

DETOUR 2
CROSS SECTIONS
SHEET 22 OF 78

FOR EARTHWORK DEVELOPMENT ONLY

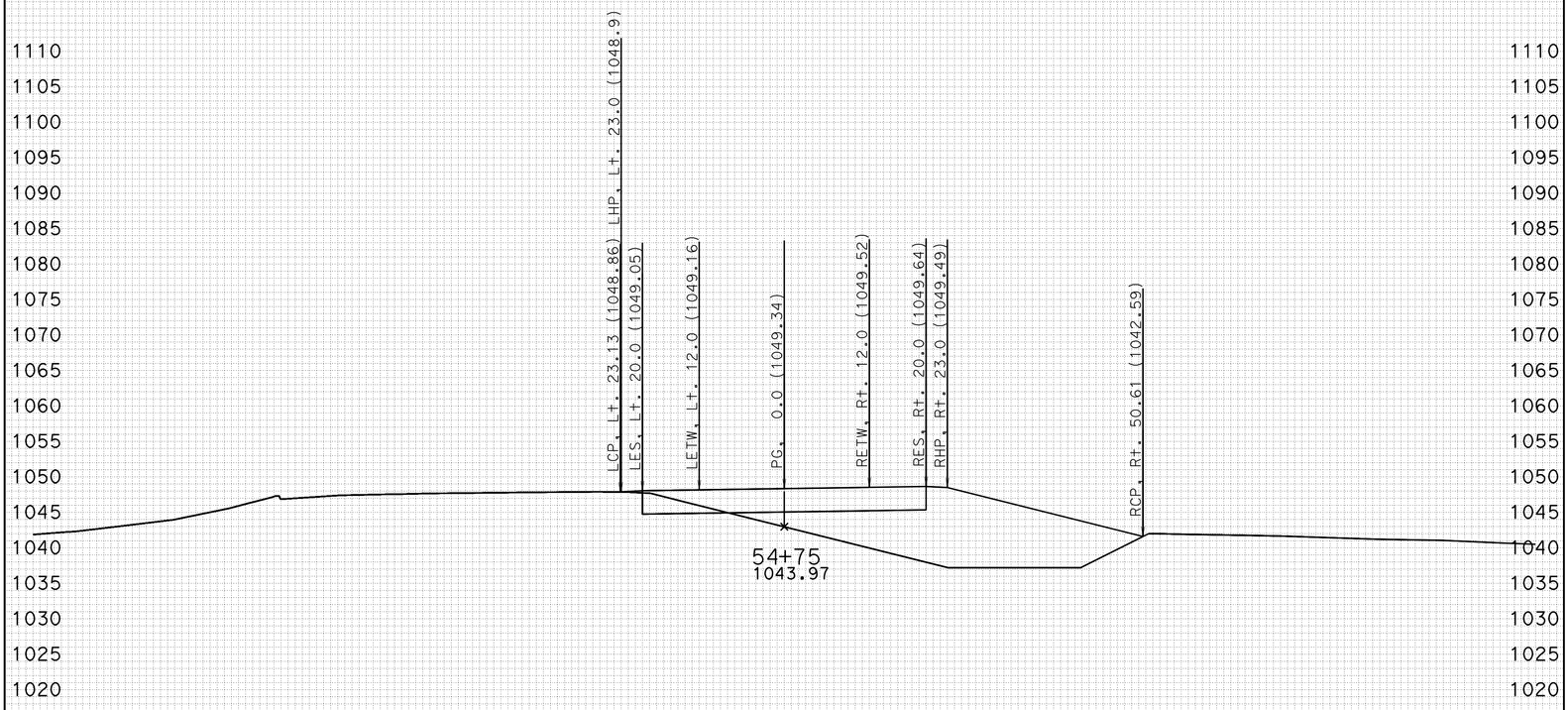

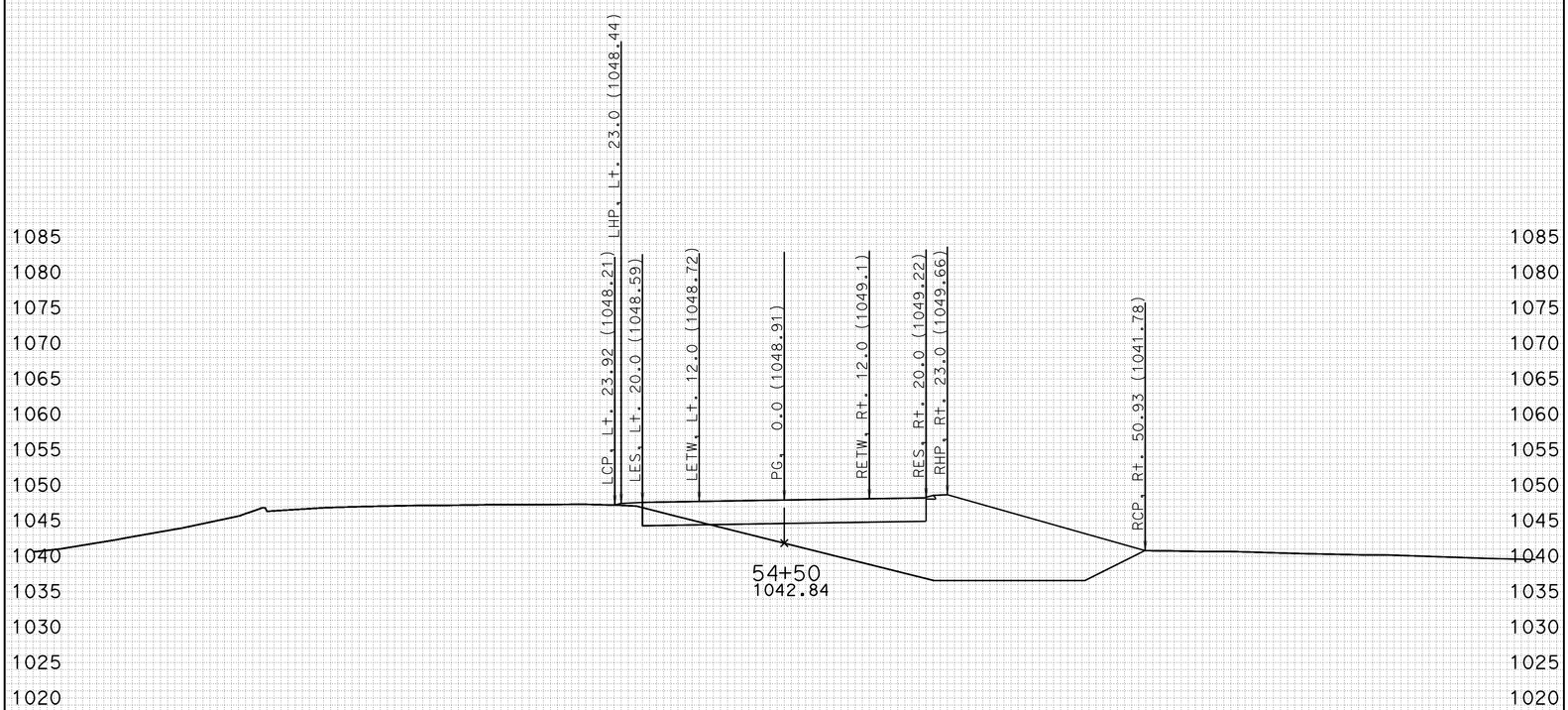

-100 -90 -80 -70 -60 -50 -40 -30 -20 -10 0 10 20 30 40 50 60 70 80 90 100

CREATED BY: J.BAUTISTA DATE: 1/13/2012 ALL DIMENSIONS ARE FEET

KC Project: DET2 File: D:\UserData\Route 46 WI1\DET2\EAR\EARTHWORK\det2_sub.ear

PROJECT ID: SLO-46
CONTRACT: 05-330771
DIST/CO/RTE/PM: 05-SLO-46-40.7/46.3

SCALE: 1" = 10' Horiz.
1" = 10' Vert.

DETOUR 2
CROSS SECTIONS
SHEET 23 OF 78

FOR EARTHWORK DEVELOPMENT ONLY

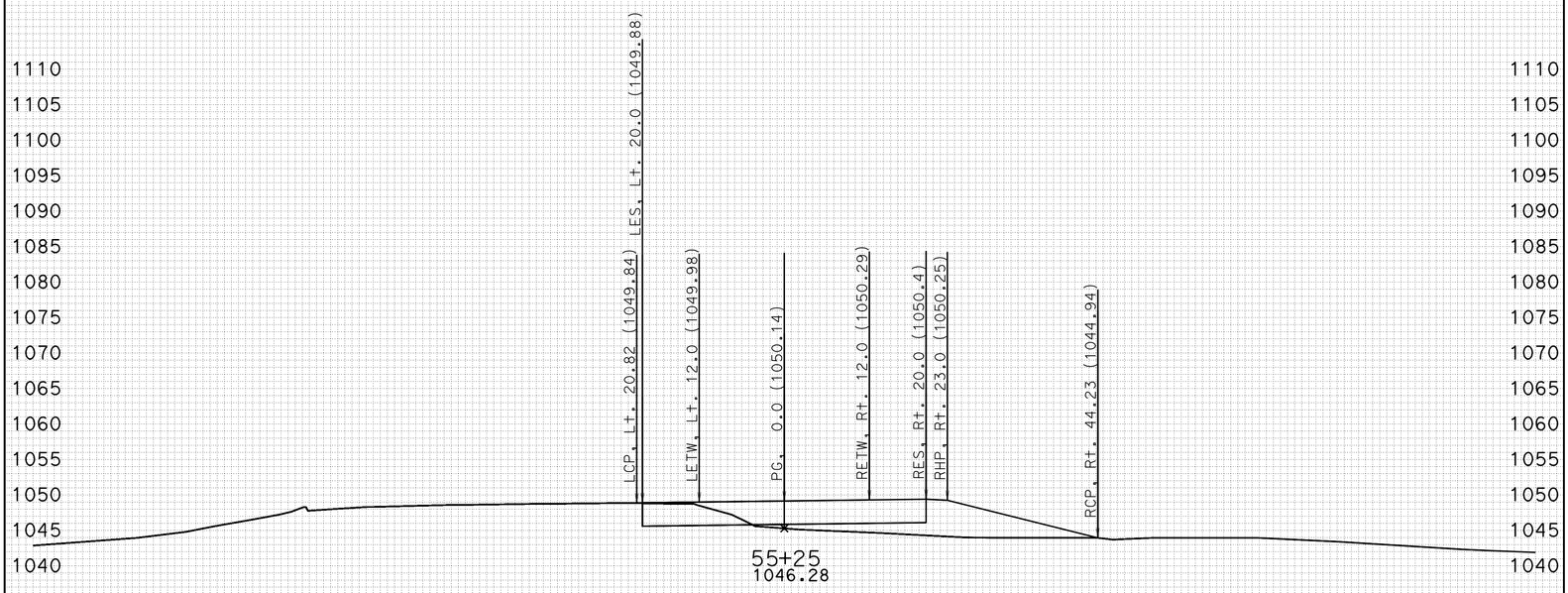

-100 -90 -80 -70 -60 -50 -40 -30 -20 -10 0 10 20 30 40 50 60 70 80 90 100

CREATED BY: J.BAUTISTA DATE: 1/13/2012 ALL DIMENSIONS ARE FEET

KC Project: DET2 File: D:\UserData\Route 46 WI1\DET2\EAR\EARTHWORK\det2_sub.ear

PROJECT ID: SLO-46
CONTRACT: 05-330771
DIST/CO/RTE/PM: 05-SLO-46-40.7/46.3

SCALE: 1" = 10' Horiz.
1" = 10' Vert.

DETOUR 2
CROSS SECTIONS
SHEET 24 OF 78

FOR EARTHWORK DEVELOPMENT ONLY

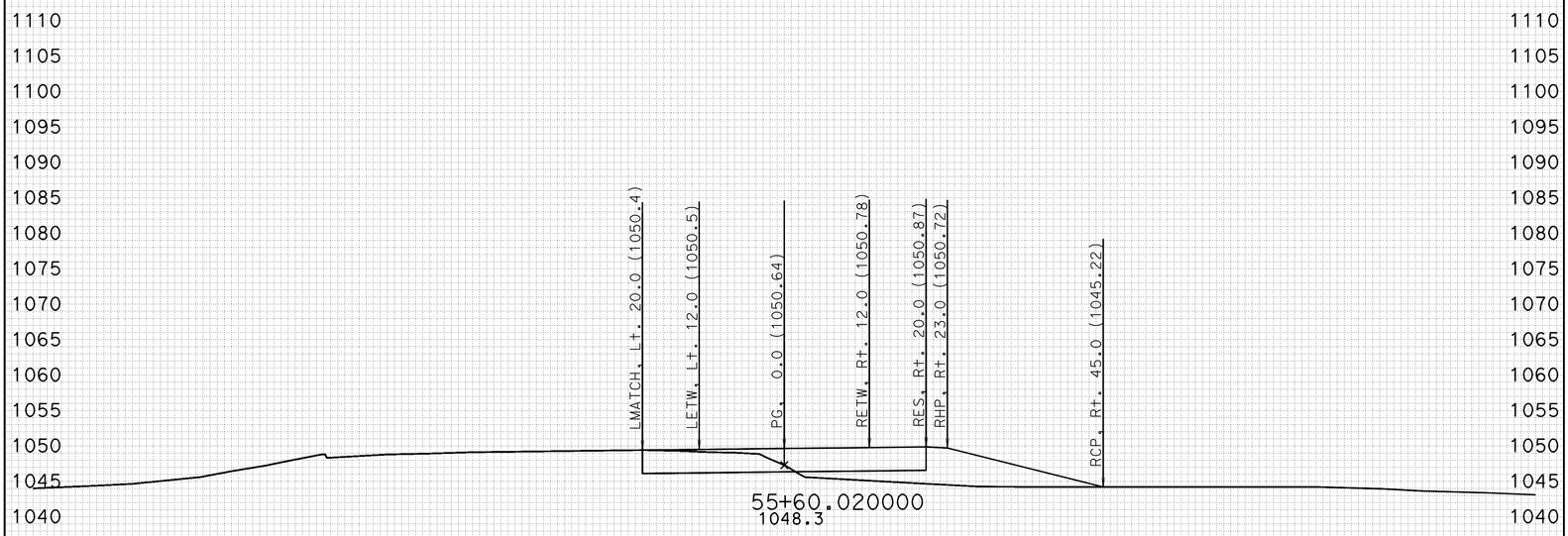

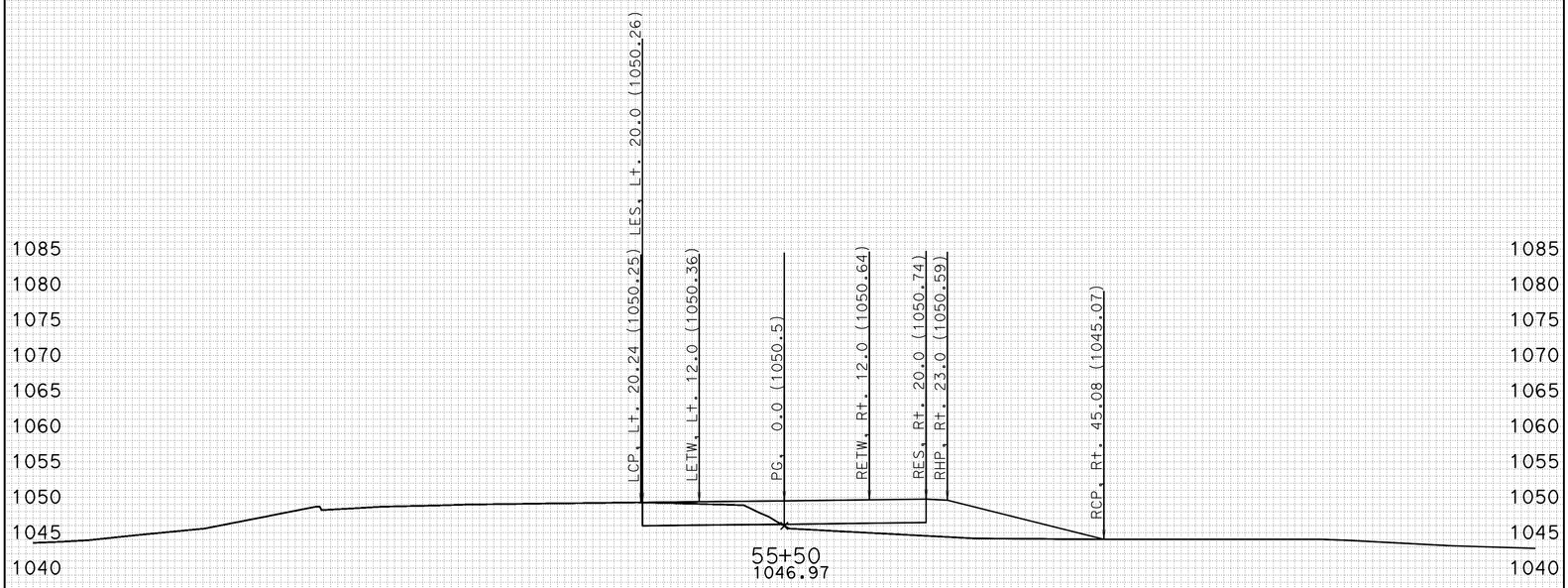

-100 -90 -80 -70 -60 -50 -40 -30 -20 -10 0 10 20 30 40 50 60 70 80 90 100

CREATED BY: J.BAUTISTA DATE: 1/13/2012 ALL DIMENSIONS ARE FEET
KC Project: DET2 File: D:\UserData\Route 46 WI1\DET2\EAR\EARTHWORK\det2_sub.ear

PROJECT ID: SLO-46
CONTRACT: 05-330771
DIST/CO/RTE/PM: 05-SLO-46-40.7/46.3

SCALE: 1" = 10' Horiz.
1" = 10' Vert.

DETOUR 2
CROSS SECTIONS
SHEET 25 OF 78

FOR EARTHWORK DEVELOPMENT ONLY

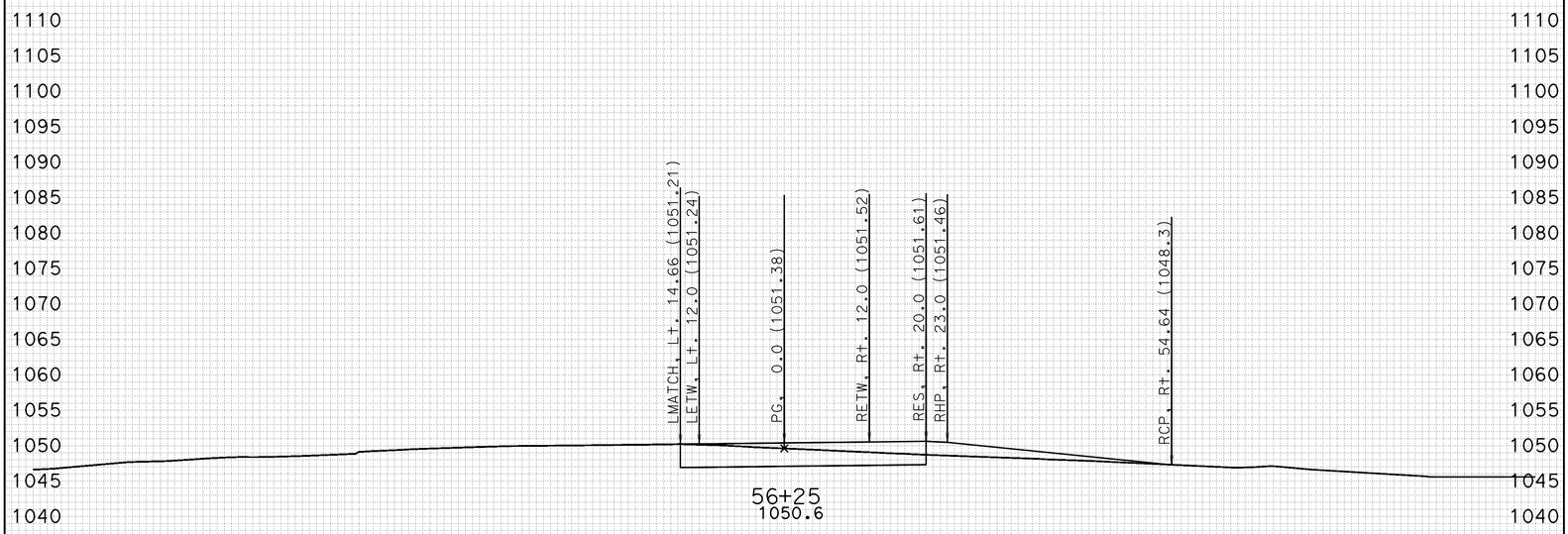

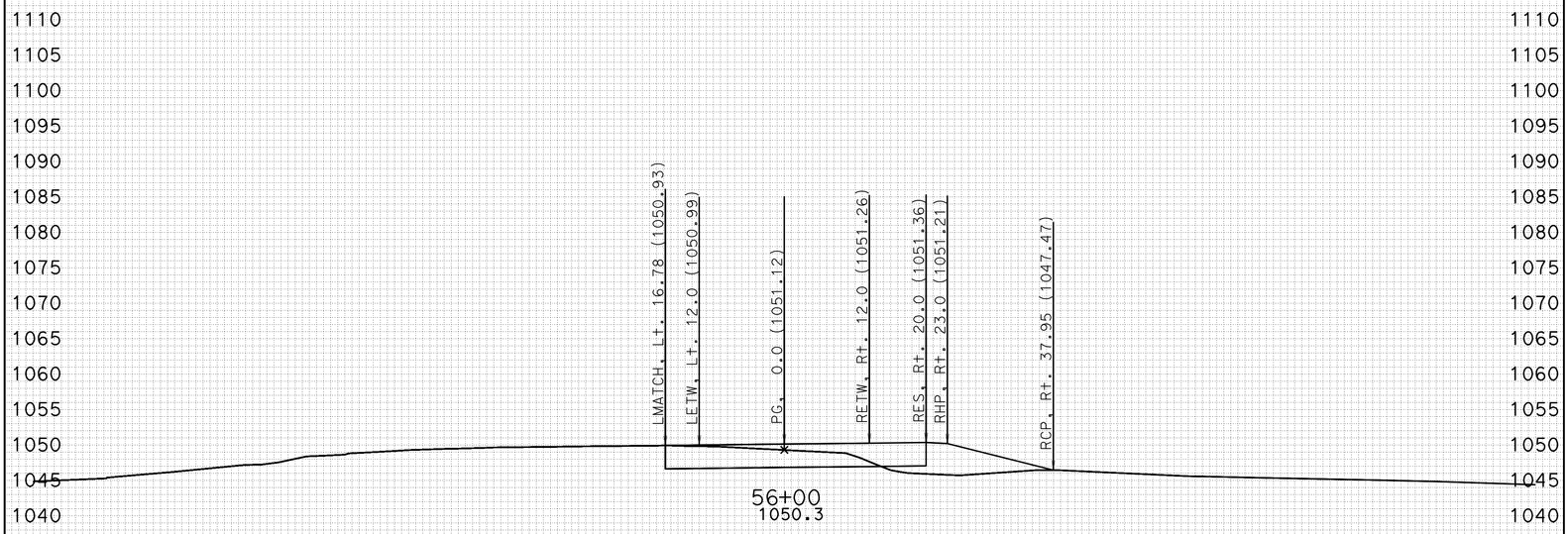

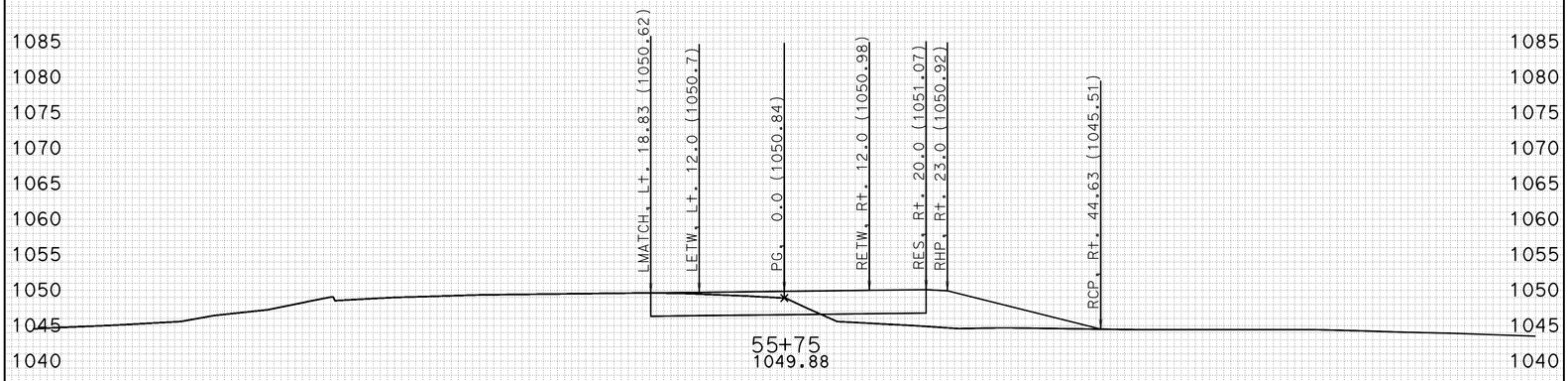

-100 -90 -80 -70 -60 -50 -40 -30 -20 -10 0 10 20 30 40 50 60 70 80 90 100

CREATED BY: J.BAUTISTA DATE: 1/13/2012 ALL DIMENSIONS ARE FEET

KC Project: DET2 File: D:\UserData\Route 46 WI1\DET2\EAR\EARTHWORK\det2_sub.ear

PROJECT ID: SLO-46
CONTRACT: 05-330771
DIST/CO/RTE/PM: 05-SLO-46-40.7/46.3

SCALE: 1" = 10' Horiz.
1" = 10' Vert.

DETOUR 2
CROSS SECTIONS
SHEET 26 OF 78

FOR EARTHWORK DEVELOPMENT ONLY

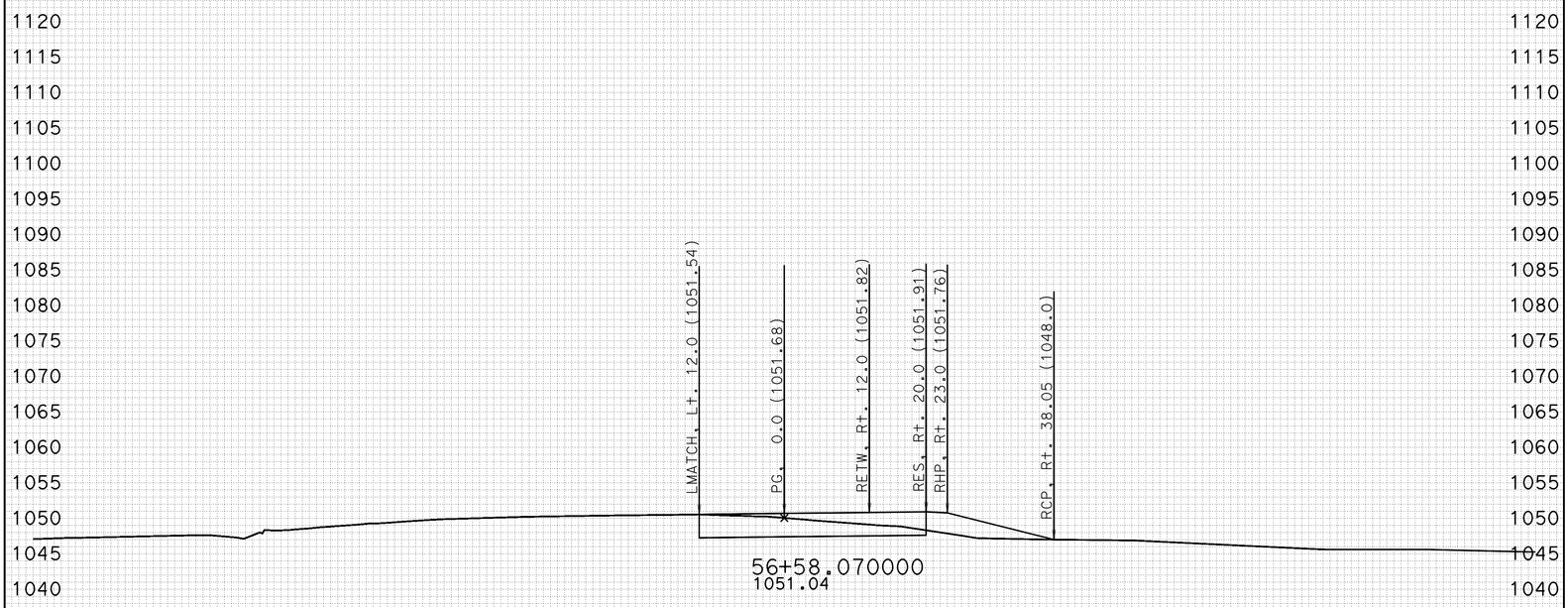

-100 -90 -80 -70 -60 -50 -40 -30 -20 -10 0 10 20 30 40 50 60 70 80 90 100

CREATED BY: J.BAUTISTA DATE: 1/13/2012 ALL DIMENSIONS ARE FEET

KC Project: DET2 File: D:\UserData\Route 46 WI1\DET2\EAR\EARTHWORK\det2_sub.ear

PROJECT ID: SLO-46
CONTRACT: 05-330771
DIST/CO/RTE/PM: 05-SLO-46-40.7/46.3

SCALE: 1" = 10' Horiz.
1" = 10' Vert.

DETOUR 2
CROSS SECTIONS
SHEET 27 OF 78

FOR EARTHWORK DEVELOPMENT ONLY

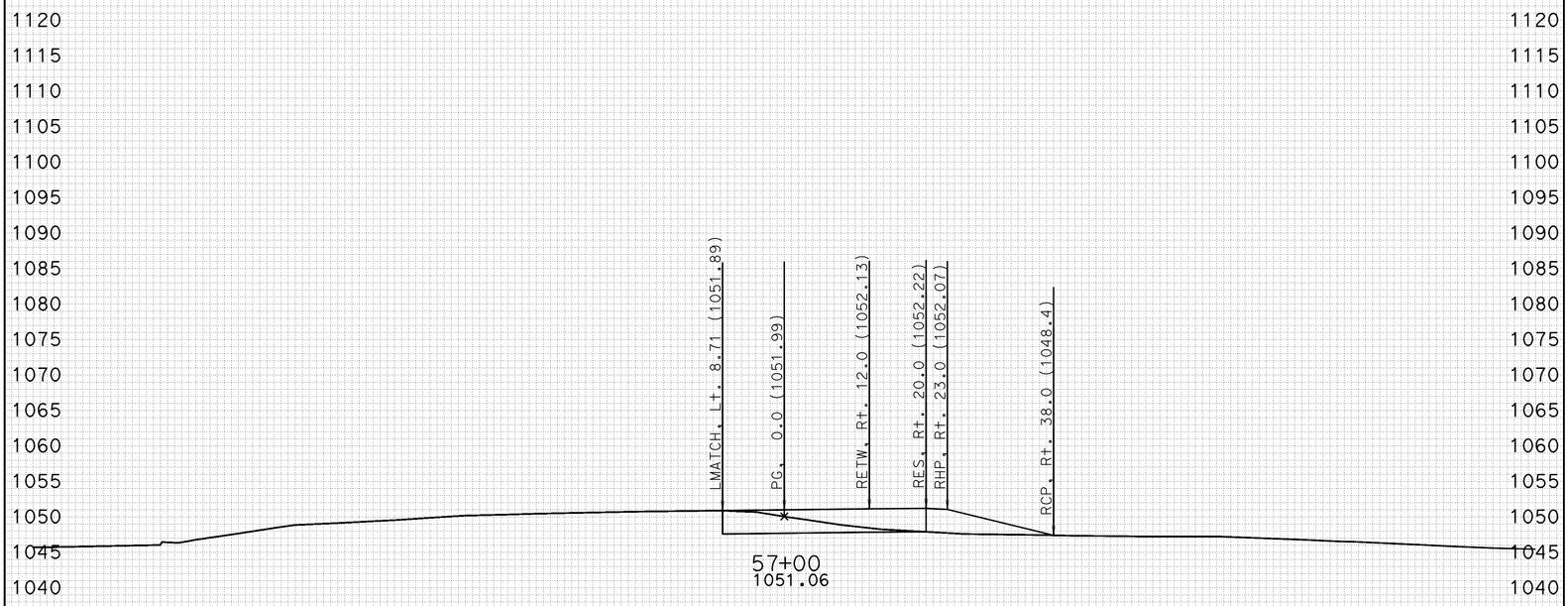

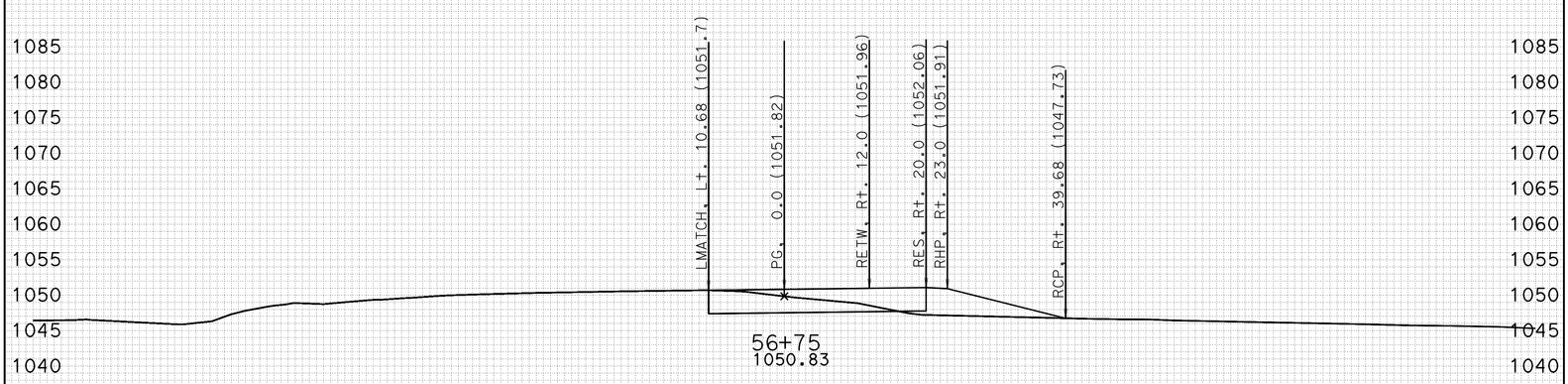

-100 -90 -80 -70 -60 -50 -40 -30 -20 -10 0 10 20 30 40 50 60 70 80 90 100

CREATED BY: J.BAUTISTA DATE: 1/13/2012 ALL DIMENSIONS ARE FEET

KC Project: DET2 File: D:\UserData\Route 46 WI1\DET2\EAR\EARTHWORK\det2_sub.ear

PROJECT ID: SLO-46
CONTRACT: 05-330771
DIST/CO/RTE/PM: 05-SLO-46-40.7/46.3

SCALE: 1" = 10' Horiz.
1" = 10' Vert.

DETOUR 2
CROSS SECTIONS
SHEET 28 OF 78

FOR EARTHWORK DEVELOPMENT ONLY

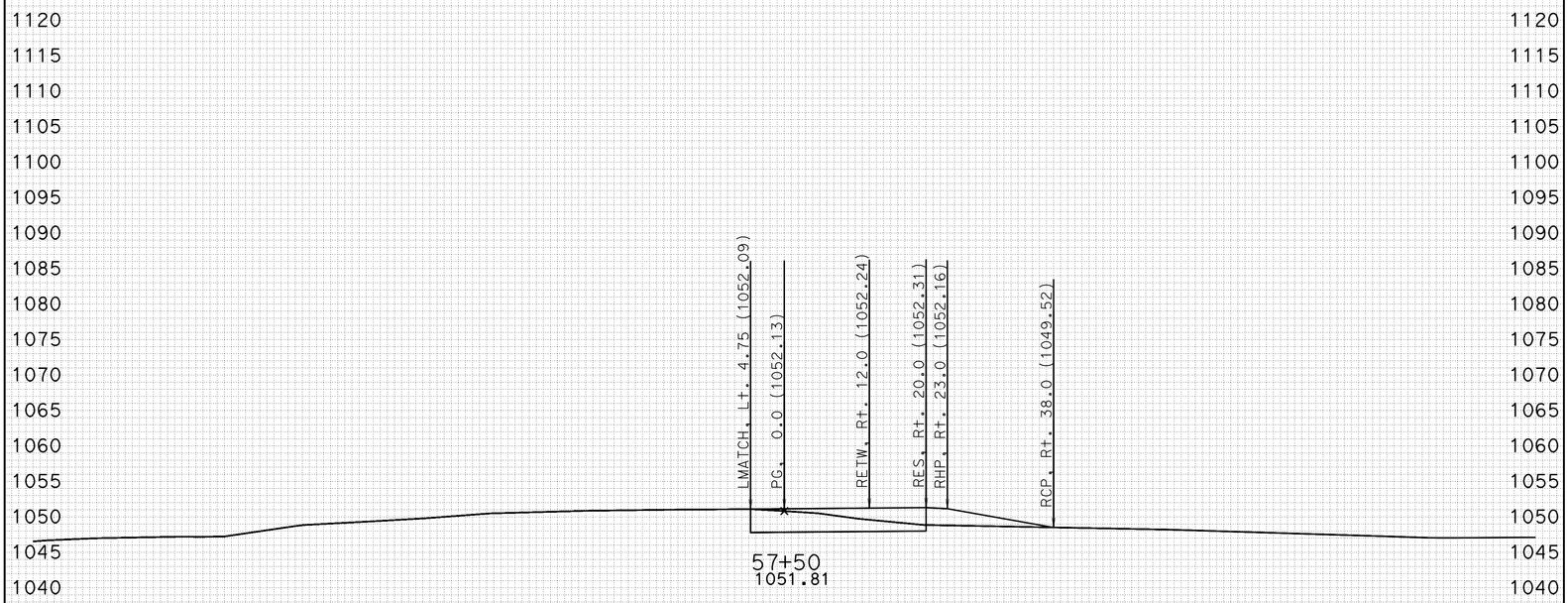

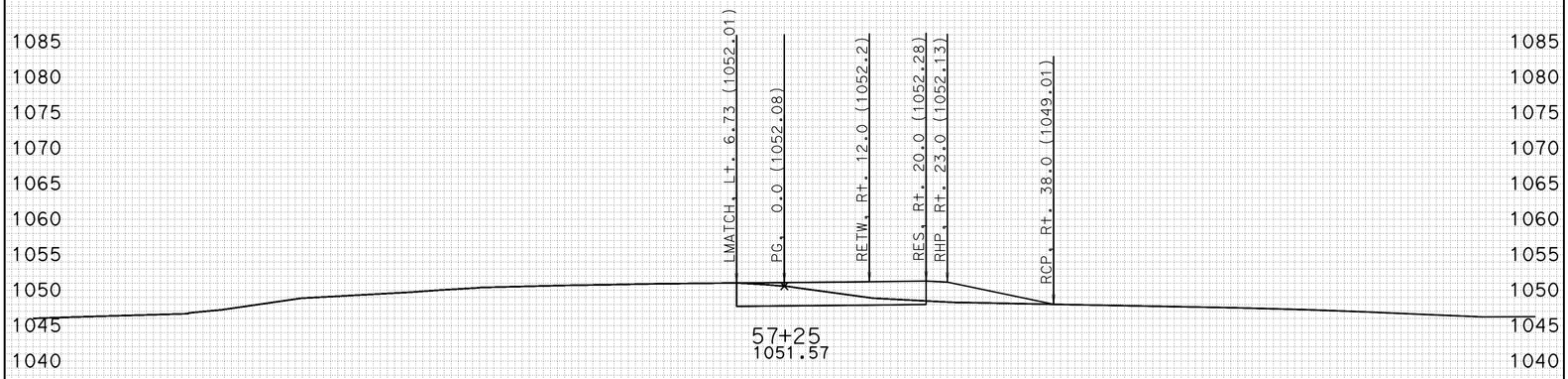

-100 -90 -80 -70 -60 -50 -40 -30 -20 -10 0 10 20 30 40 50 60 70 80 90 100

CREATED BY: J.BAUTISTA DATE: 1/13/2012 ALL DIMENSIONS ARE FEET

KC Project: DET2 File: D:\UserData\Route 46 WI1\DET2\EAR\EARTHWORK\det2_sub.ear

PROJECT ID: SLO-46
CONTRACT: 05-330771
DIST/CO/RTE/PM: 05-SLO-46-40.7/46.3

SCALE: 1" = 10' Horiz.
1" = 10' Vert.

DETOUR 2
CROSS SECTIONS
SHEET 29 OF 78

FOR EARTHWORK DEVELOPMENT ONLY

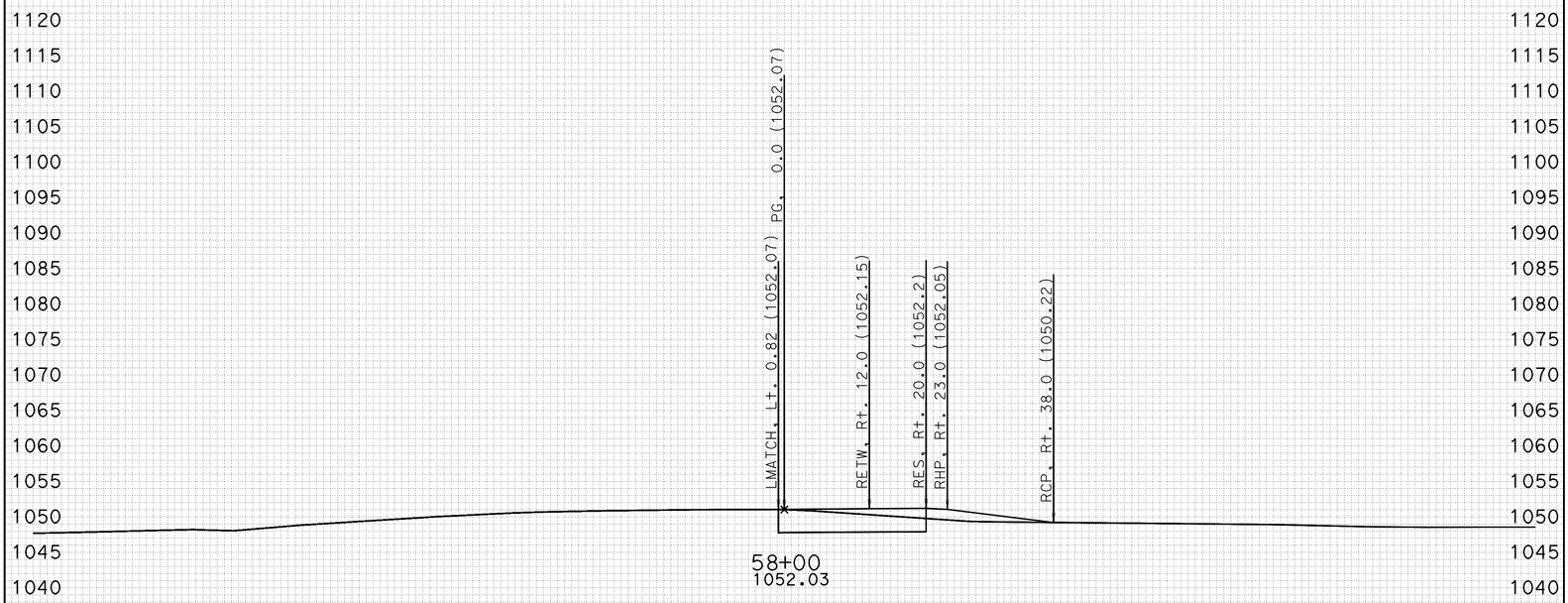

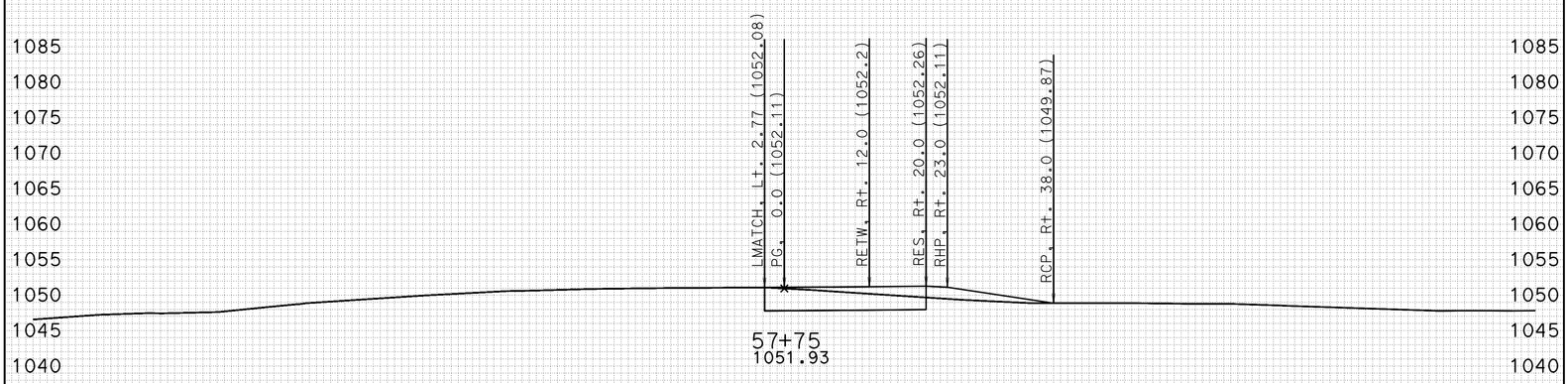

-100 -90 -80 -70 -60 -50 -40 -30 -20 -10 0 10 20 30 40 50 60 70 80 90 100

CREATED BY: J.BAUTISTA DATE: 1/13/2012 ALL DIMENSIONS ARE FEET

KC Project: DET2 File: D:\UserData\Route 46 WI1\DET2\EAR\EARTHWORK\det2_sub.ear

PROJECT ID: SLO-46
CONTRACT: 05-330771
DIST/CO/RTE/PM: 05-SLO-46-40.7/46.3

SCALE: 1" = 10' Horiz.
1" = 10' Vert.

DETOUR 2
CROSS SECTIONS
SHEET 30 OF 78

FOR EARTHWORK DEVELOPMENT ONLY

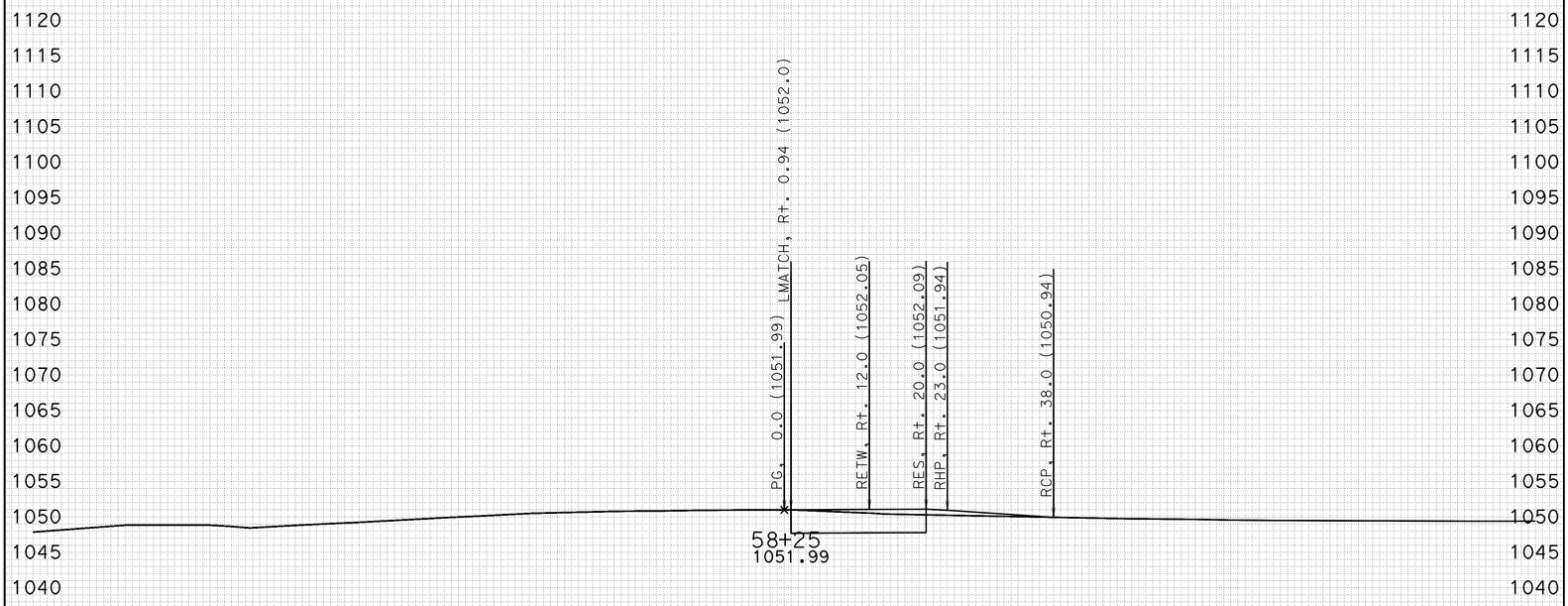

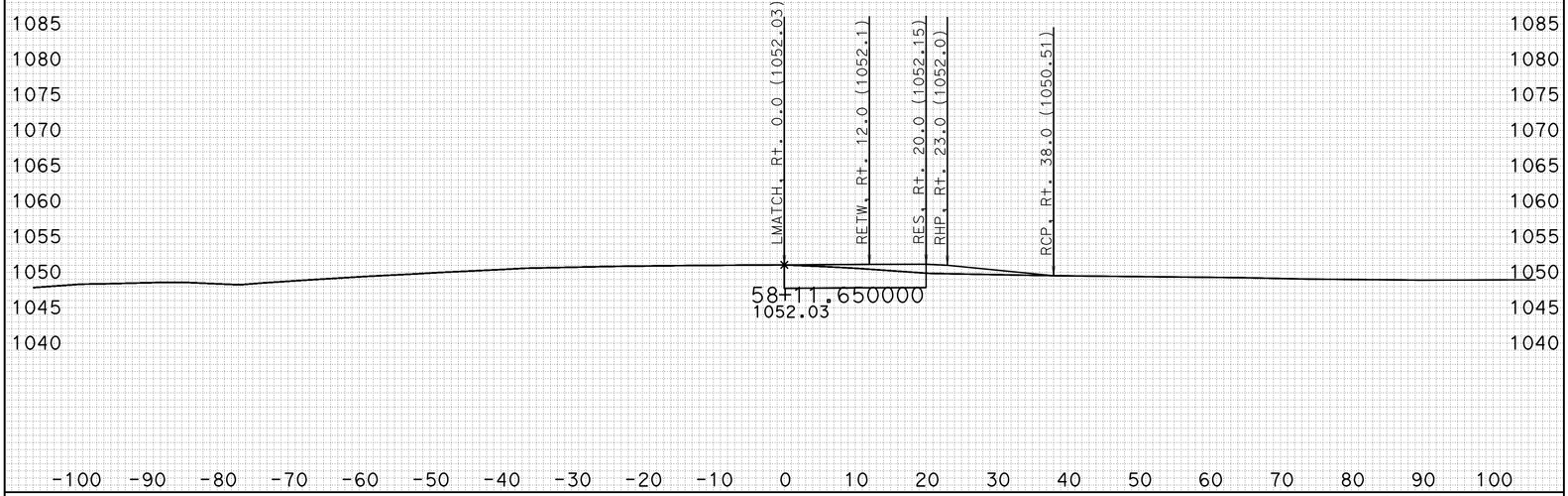

-100 -90 -80 -70 -60 -50 -40 -30 -20 -10 0 10 20 30 40 50 60 70 80 90 100

CREATED BY: J.BAUTISTA DATE: 1/13/2012 ALL DIMENSIONS ARE FEET

KC Project: DET2 File: D:\UserData\Route 46 WI1\DET2\EAR\EARTHWORK\det2_sub.ear

PROJECT ID: SLO-46
CONTRACT: 05-330771
DIST/CO/RTE/PM: 05-SLO-46-40.7/46.3

SCALE: 1" = 10' Horiz.
1" = 10' Vert.

DETOUR 2
CROSS SECTIONS
SHEET 31 OF 78

FOR EARTHWORK DEVELOPMENT ONLY

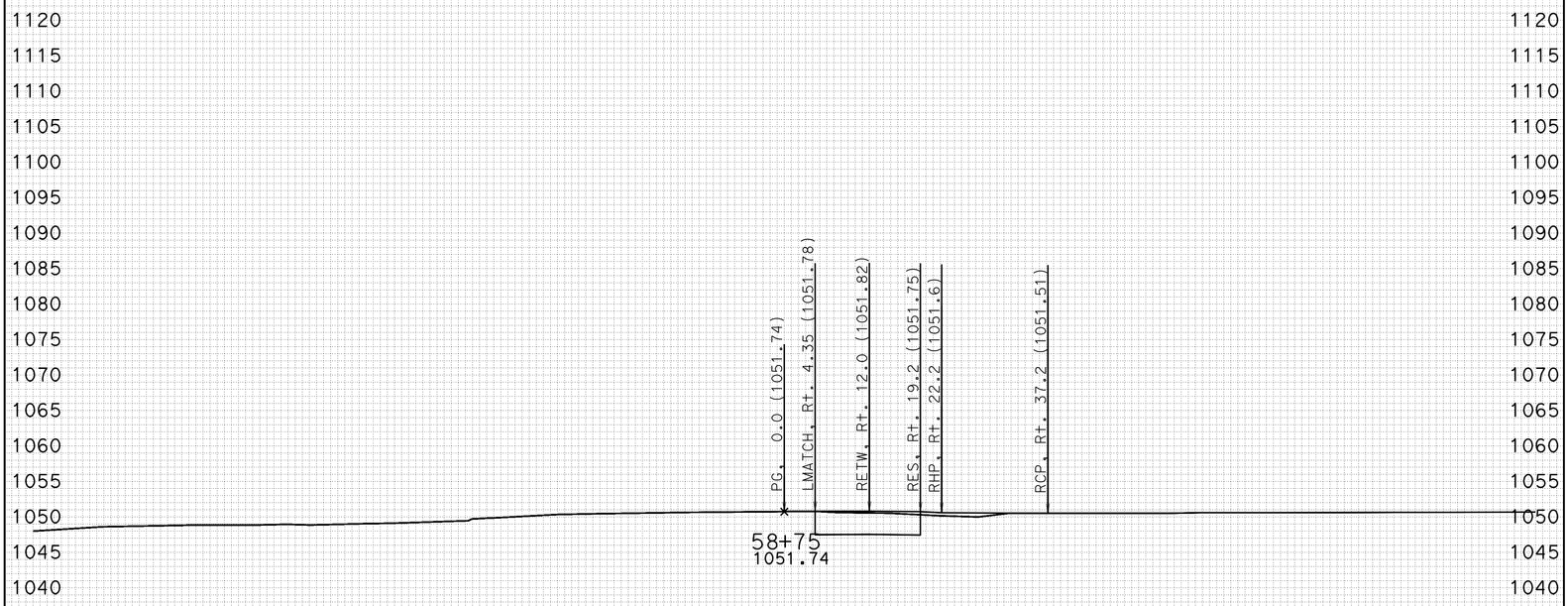

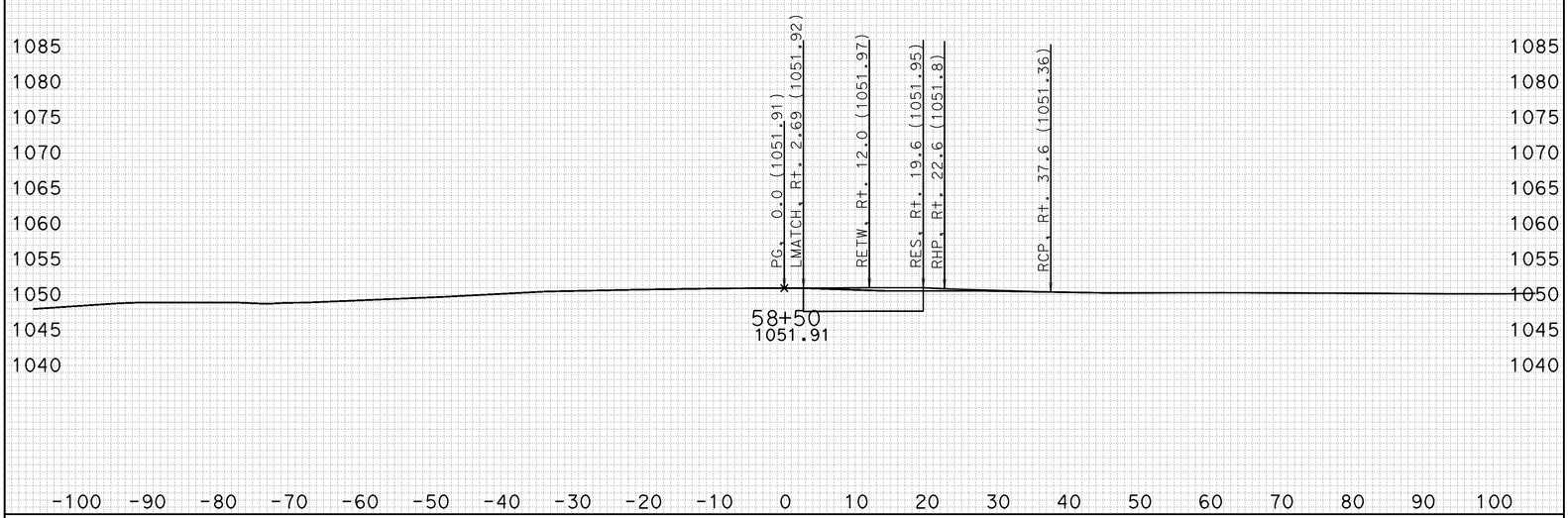

CREATED BY: J.BAUTISTA DATE: 1/13/2012 ALL DIMENSIONS ARE FEET

KC Project: DET2 File: D:\UserData\Route 46 WI1\DET2\EAR\EARTHWORK\det2_sub.ear

PROJECT ID: SLO-46
CONTRACT: 05-330771
DIST/CO/RTE/PM: 05-SLO-46-40.7/46.3

SCALE: 1" = 10' Horiz.
1" = 10' Vert.

DETOUR 2
CROSS SECTIONS
SHEET 32 OF 78

FOR EARTHWORK DEVELOPMENT ONLY

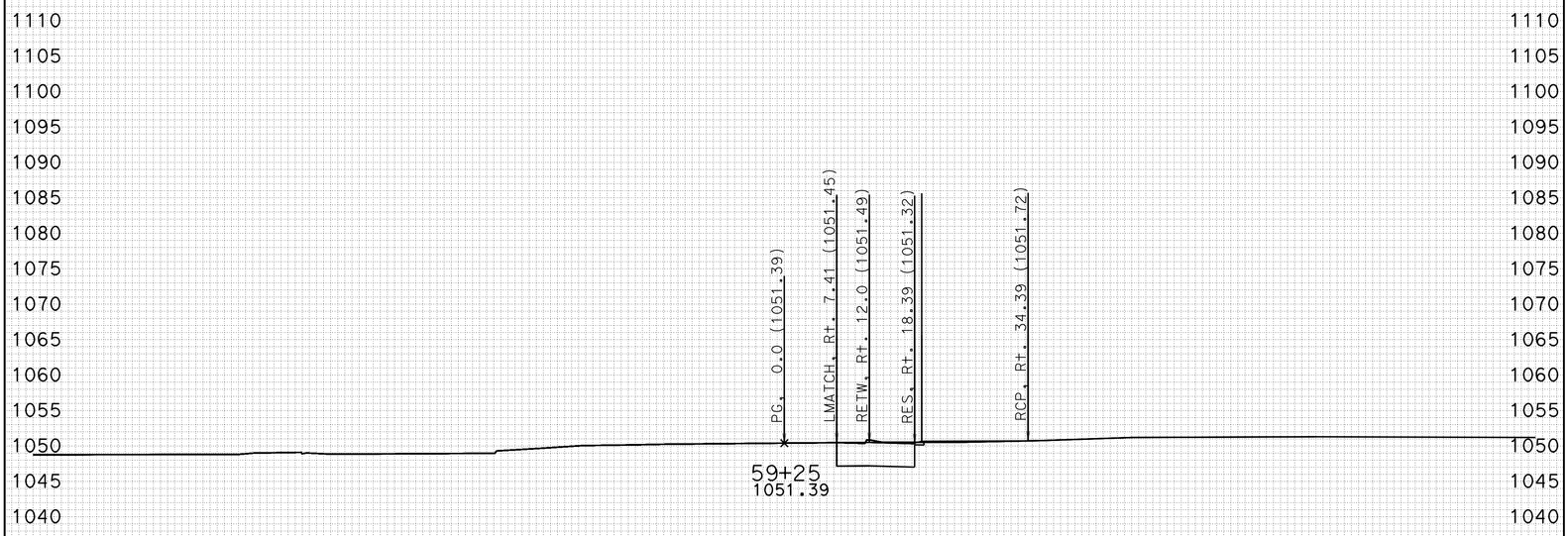

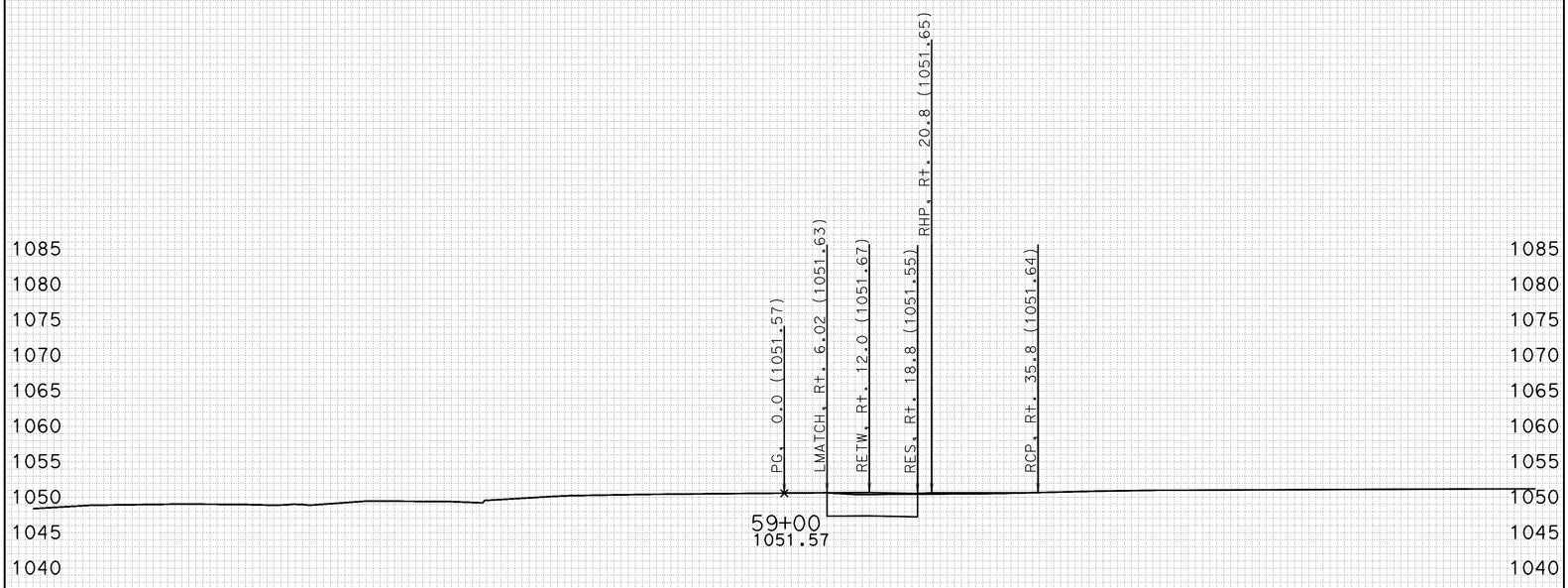

-100 -90 -80 -70 -60 -50 -40 -30 -20 -10 0 10 20 30 40 50 60 70 80 90 100

CREATED BY: J.BAUTISTA DATE: 1/13/2012 ALL DIMENSIONS ARE FEET

KC Project: DET2 File: D:\UserData\Route 46 WI1\DET2\EAR\EARTHWORK\det2_sub.ear

PROJECT ID: SLO-46
CONTRACT: 05-330771
DIST/CO/RTE/PM: 05-SLO-46-40.7/46.3

SCALE: 1" = 10' Horiz.
1" = 10' Vert.

DETOUR 2
CROSS SECTIONS
SHEET 33 OF 78

FOR EARTHWORK DEVELOPMENT ONLY

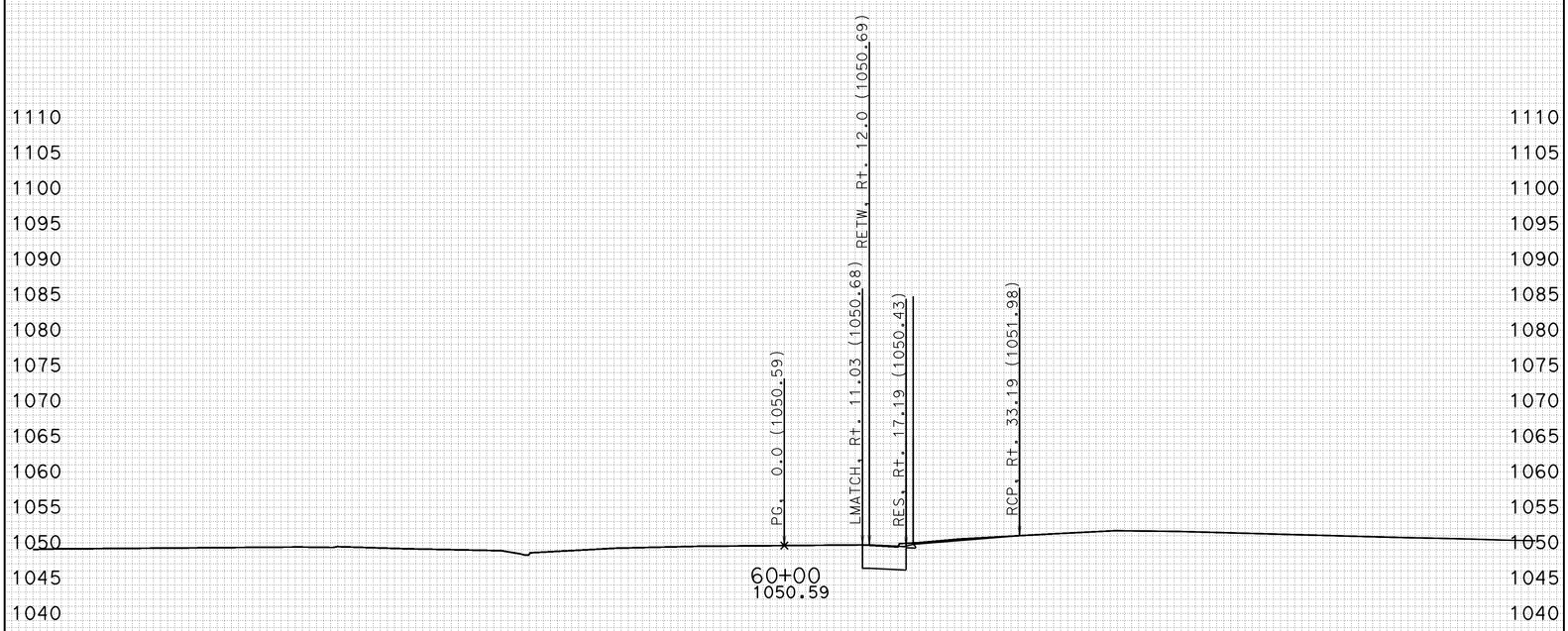

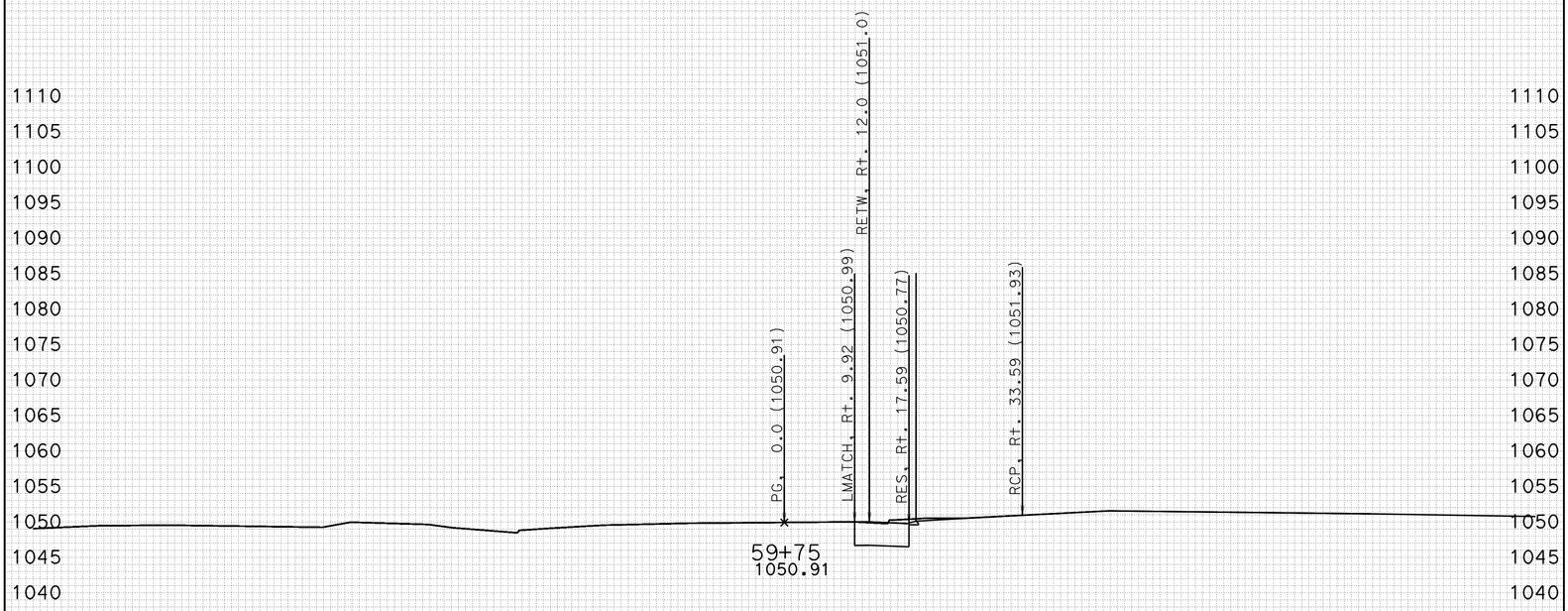

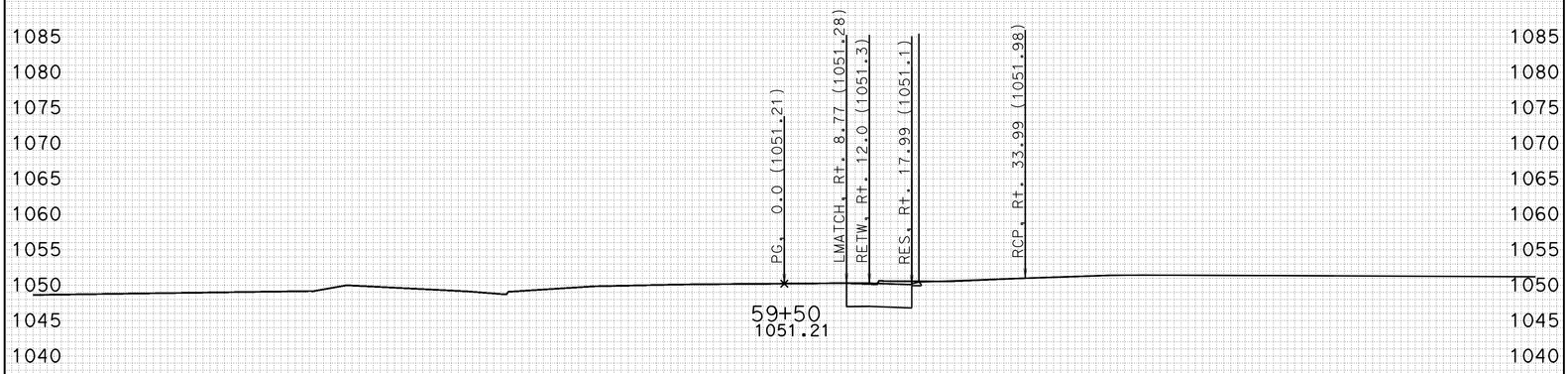

-100 -90 -80 -70 -60 -50 -40 -30 -20 -10 0 10 20 30 40 50 60 70 80 90 100

CREATED BY: J.BAUTISTA DATE: 1/13/2012 ALL DIMENSIONS ARE FEET

KC Project: DET2 File: D:\UserData\Route 46 WI1\DET2\EAR\EARTHWORK\det2_sub.ear

PROJECT ID: SLO-46
CONTRACT: 05-330771
DIST/CO/RTE/PM: 05-SLO-46-40.7/46.3

SCALE: 1" = 10' Horiz.
1" = 10' Vert.

DETOUR 2
CROSS SECTIONS
SHEET 34 OF 78

FOR EARTHWORK DEVELOPMENT ONLY

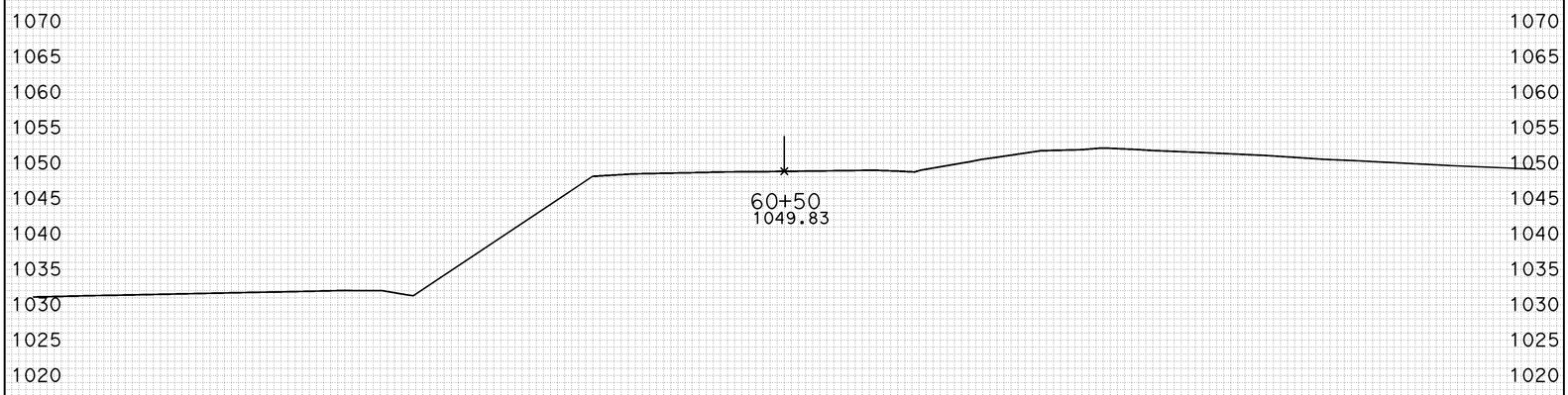

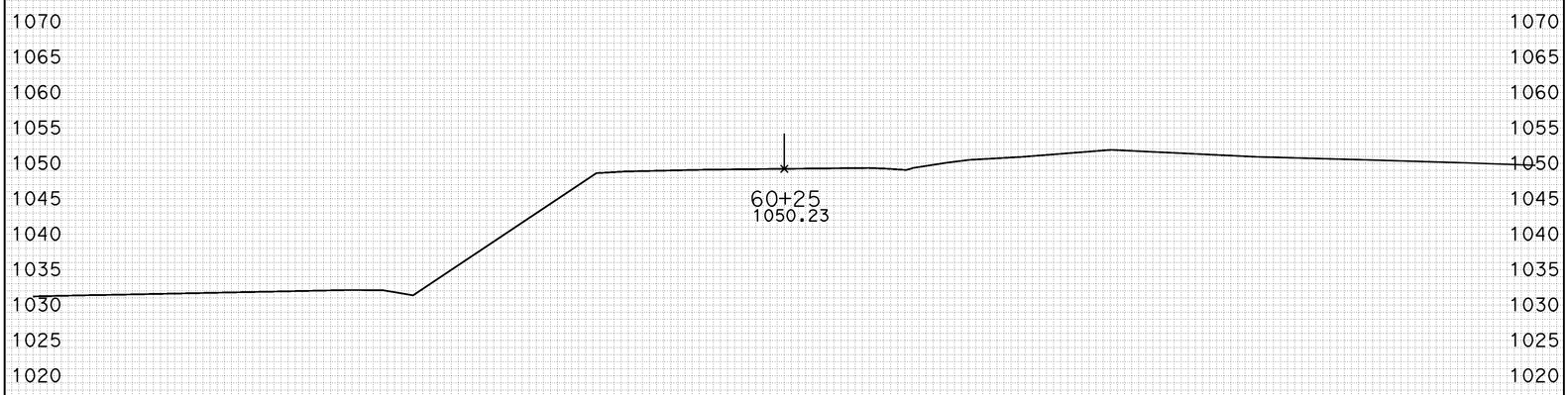

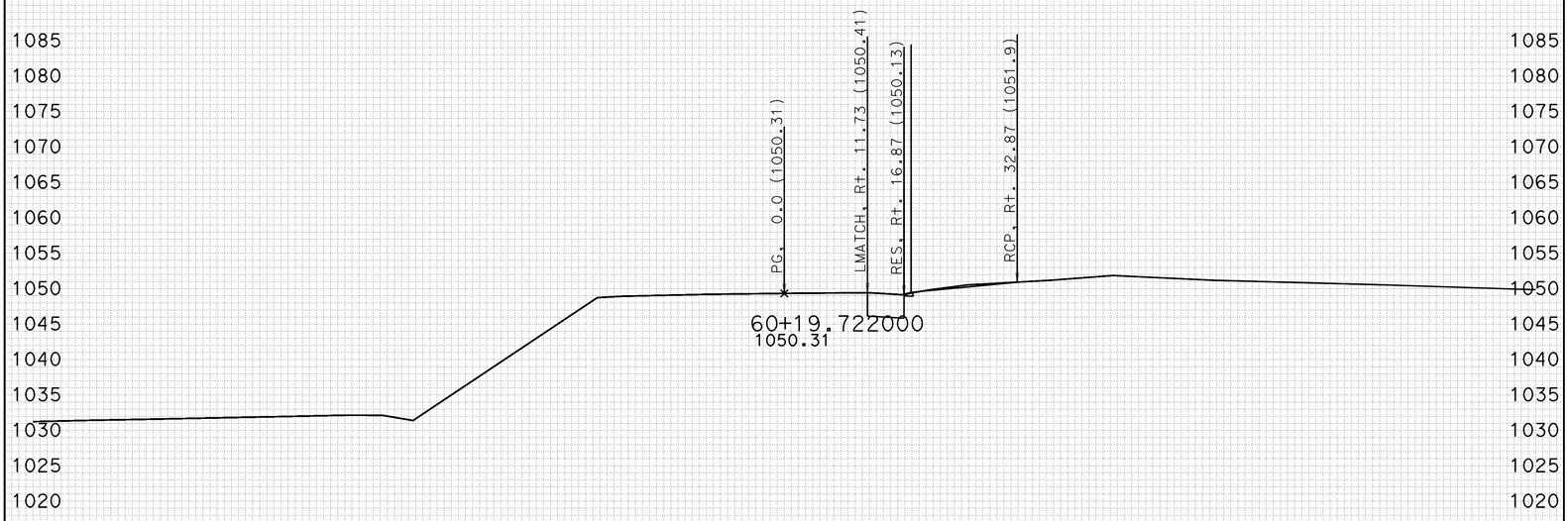

-100 -90 -80 -70 -60 -50 -40 -30 -20 -10 0 10 20 30 40 50 60 70 80 90 100

ALL DIMENSIONS ARE FEET

CREATED BY: J.BAUTISTA DATE: 1/13/2012

KC Project: DET2 File: D:\UserData\Route 46 WI1\DET2\EAR\EARTHWORK\det2_sub.ear

PROJECT ID: SLO-46
CONTRACT: 05-330771
DIST/CO/RTE/PM: 05-SLO-46-40.7/46.3

SCALE: 1" = 10' Horiz.
1" = 10' Vert.

DETOUR 2
CROSS SECTIONS
SHEET 35 OF 78

FOR EARTHWORK DEVELOPMENT ONLY

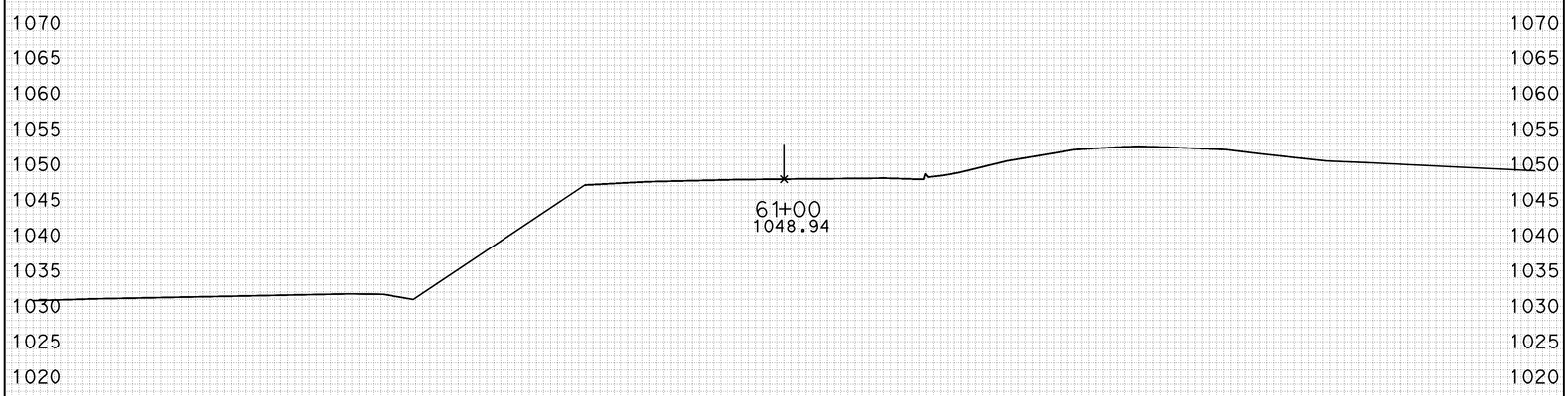

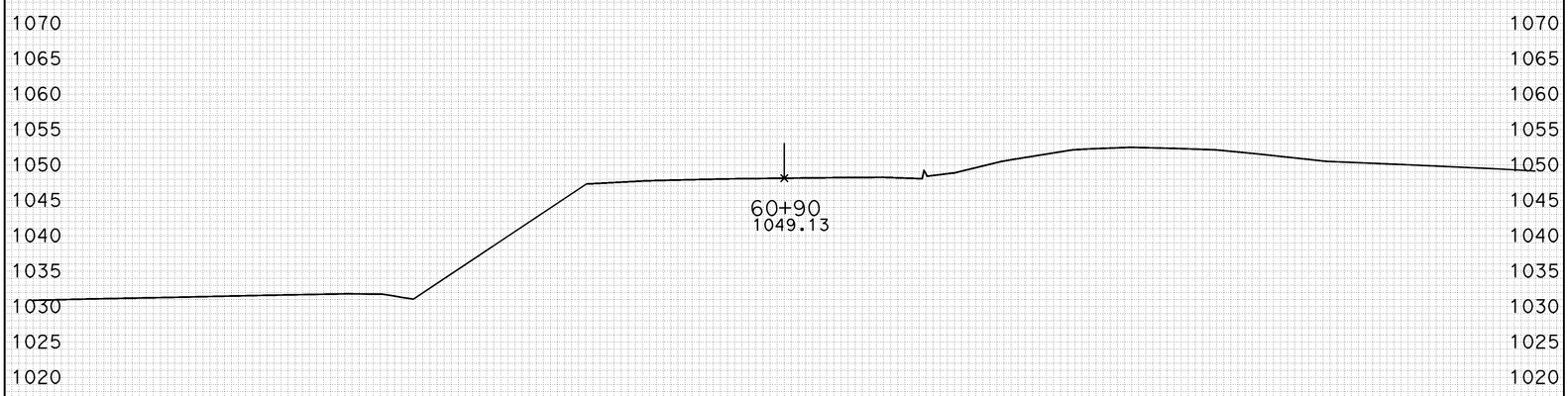

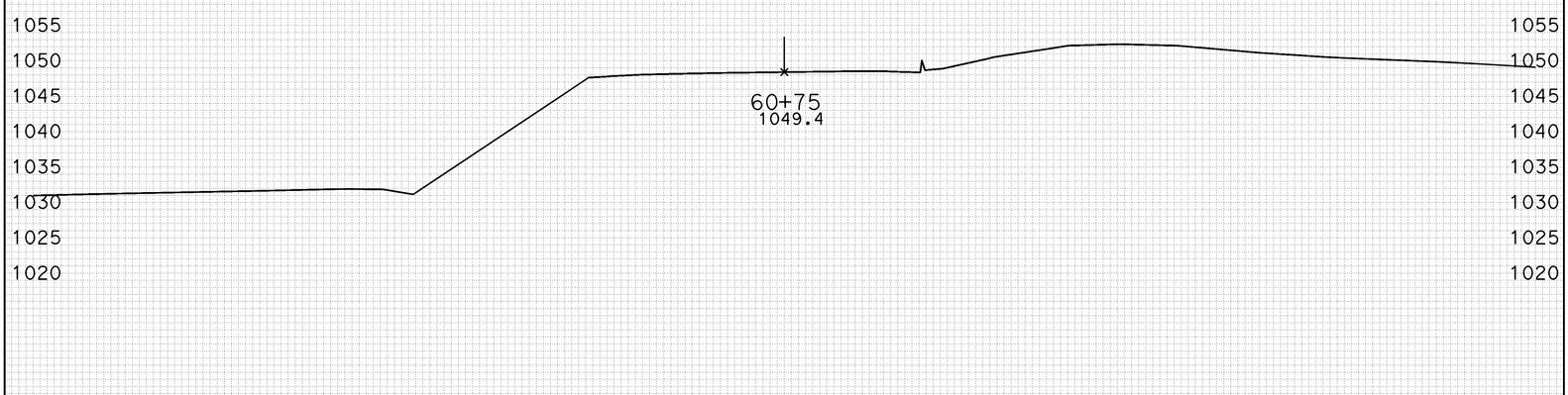

-100 -90 -80 -70 -60 -50 -40 -30 -20 -10 0 10 20 30 40 50 60 70 80 90 100

CREATED BY: J.BAUTISTA DATE: 1/13/2012 ALL DIMENSIONS ARE FEET

KC Project: DET2 File: D:\UserData\Route 46 WI1\DET2\EAR\EARTHWORK\det2_sub.ear

PROJECT ID: SLO-46
CONTRACT: 05-330771
DIST/CO/RTE/PM: 05-SLO-46-40.7/46.3

SCALE: 1" = 10' Horiz.
1" = 10' Vert.

DETOUR 2
CROSS SECTIONS
SHEET 36 OF 78

FOR EARTHWORK DEVELOPMENT ONLY

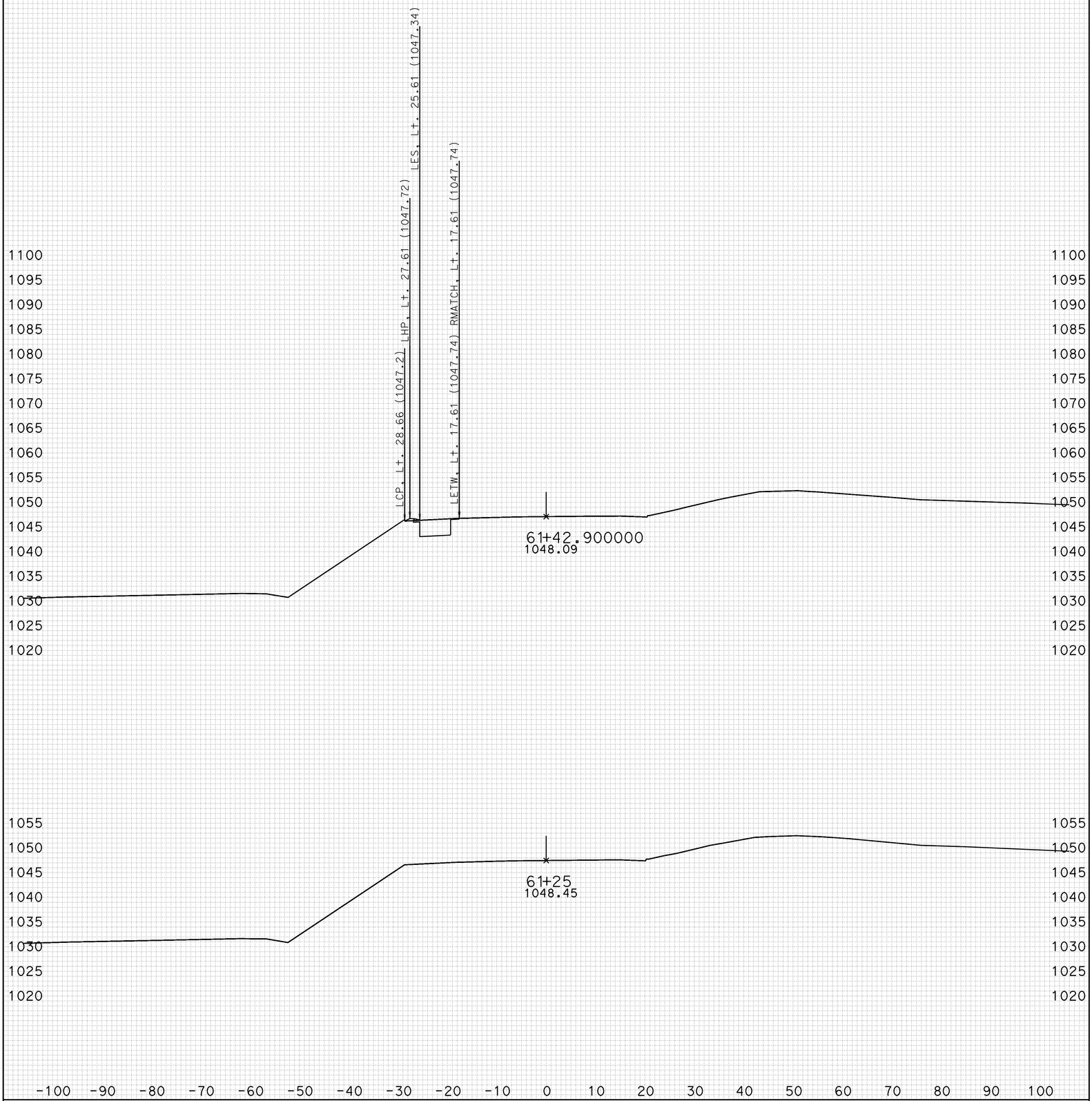

CREATED BY: J.BAUTISTA DATE: 1/13/2012 ALL DIMENSIONS ARE FEET

KC Project: DET2 File: D:\UserData\Route 46 WI1\DET2\EAR\EARTHWORK\det2_sub.ear

PROJECT ID: SLO-46
CONTRACT: 05-330771
DIST/CO/RTE/PM: 05-SLO-46-40.7/46.3

SCALE: 1" = 10' Horiz.
1" = 10' Vert.

DETOUR 2
CROSS SECTIONS
SHEET 37 OF 78

FOR EARTHWORK DEVELOPMENT ONLY

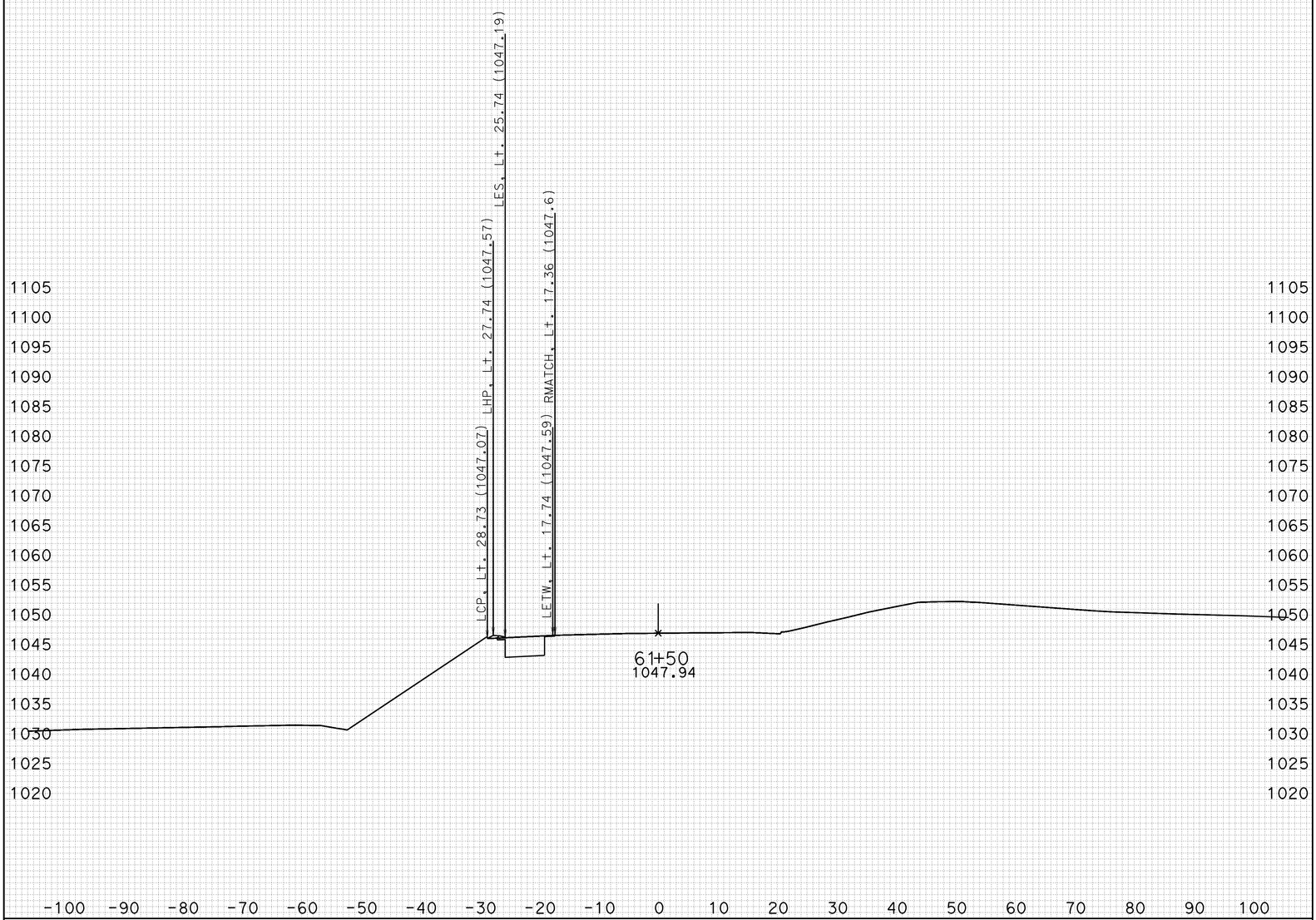

CREATED BY: J.BAUTISTA DATE: 1/13/2012 ALL DIMENSIONS ARE FEET

KC Project: DET2 File: D:\UserData\Route 46 WI1\DET2\EAR\EARTHWORK\det2_sub.ear

PROJECT ID: SLO-46
CONTRACT: 05-330771
DIST/CO/RTE/PM: 05-SLO-46-40.7/46.3

SCALE: 1" = 10' Horiz.
1" = 10' Vert.

DETOUR 2
CROSS SECTIONS
SHEET 38 OF 78

FOR EARTHWORK DEVELOPMENT ONLY

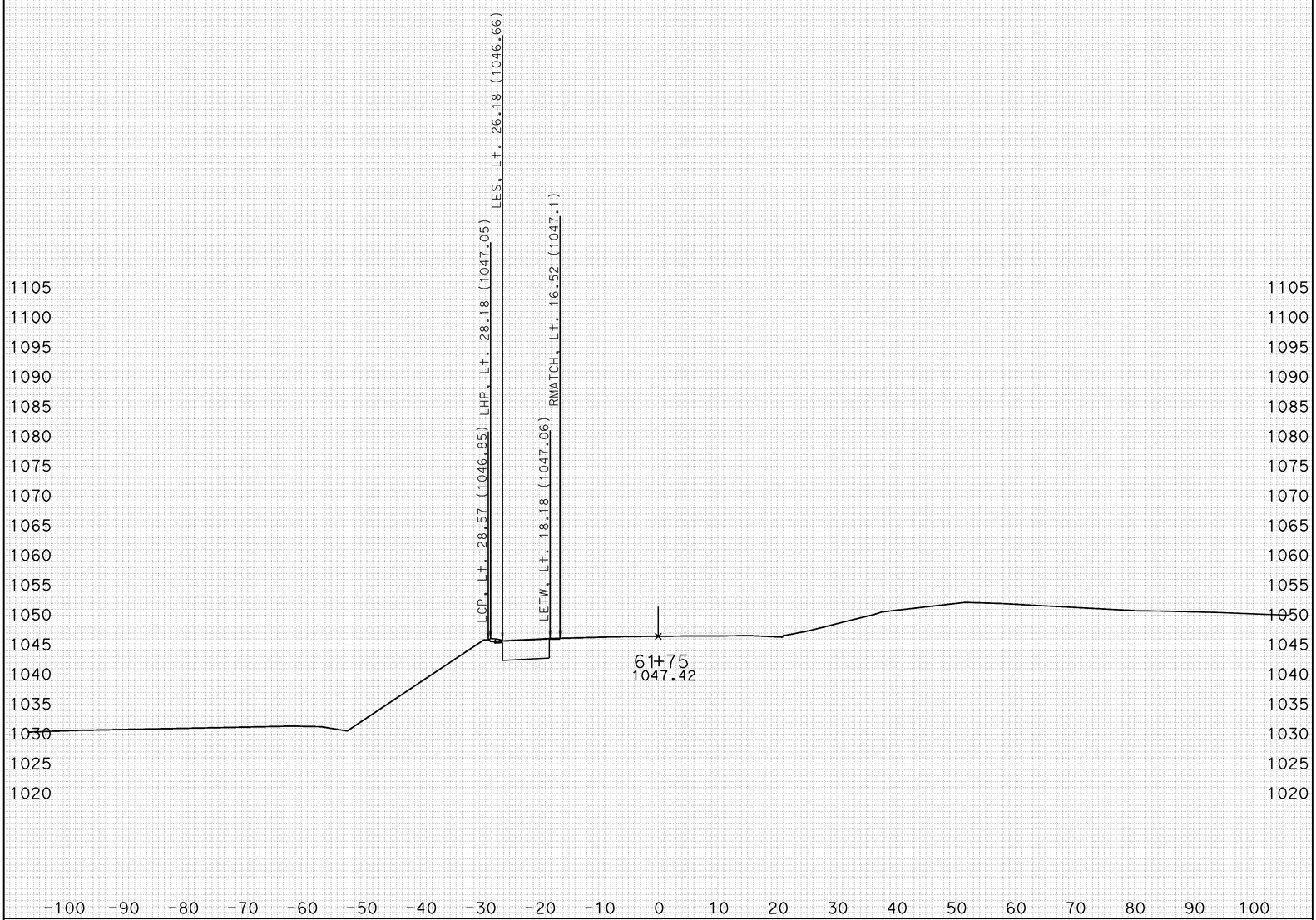

CREATED BY: J.BAUTISTA DATE: 1/13/2012 ALL DIMENSIONS ARE FEET

KC Project: DET2 File: D:\UserData\Route 46 WI1\DET2\EAR\EARTHWORK\det2_sub.ear

PROJECT ID: SLO-46
CONTRACT: 05-330771
DIST/CO/RTE/PM: 05-SLO-46-40.7/46.3

SCALE: 1" = 10' Horiz.
1" = 10' Vert.

DETOUR 2
CROSS SECTIONS
SHEET 39 OF 78

FOR EARTHWORK DEVELOPMENT ONLY

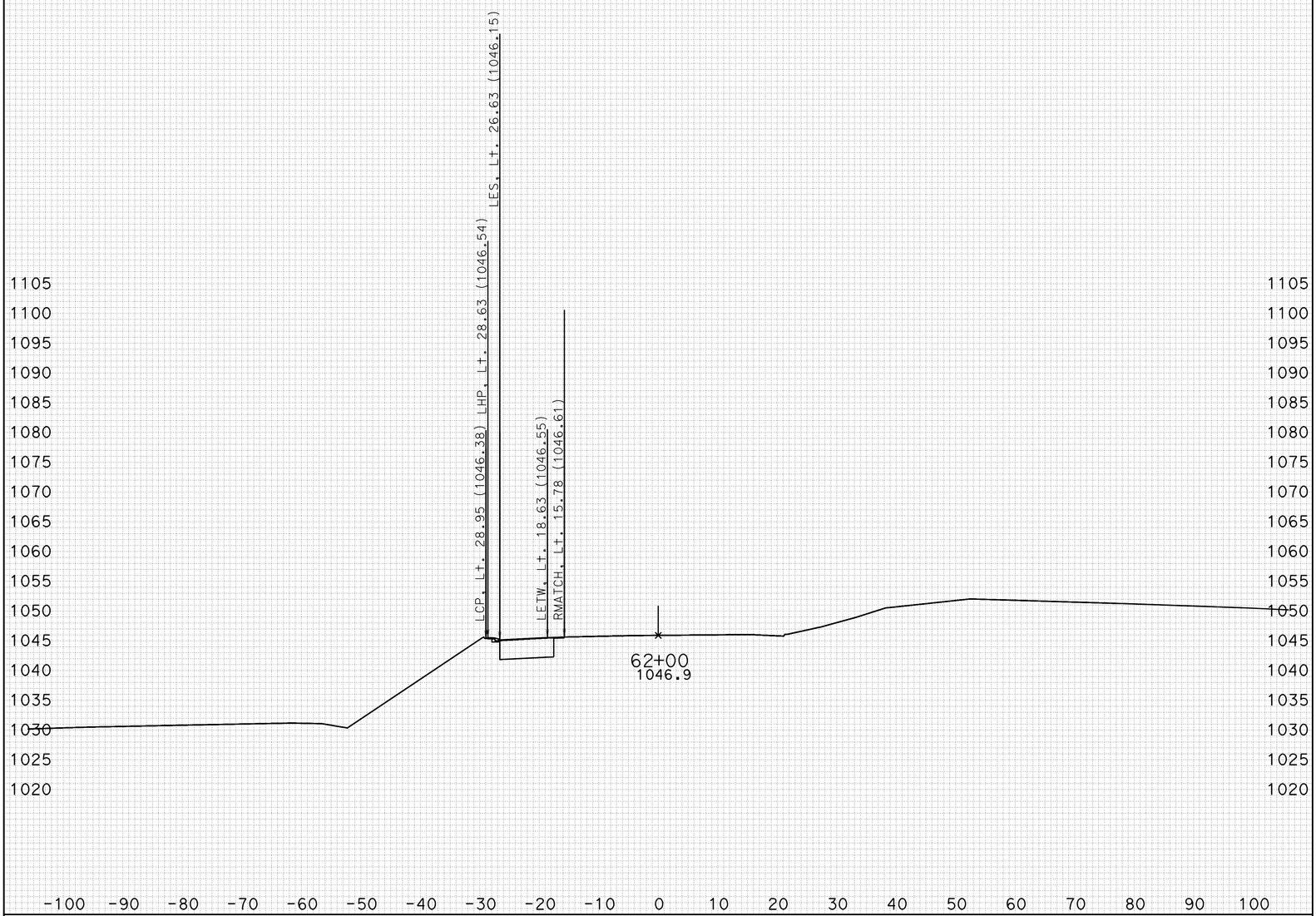

CREATED BY: J.BAUTISTA DATE: 1/13/2012 ALL DIMENSIONS ARE FEET

KC Project: DET2 File: D:\UserData\Route 46 WI1\DET2\EAR\EARTHWORK\det2_sub.ear

PROJECT ID: SLO-46
CONTRACT: 05-330771
DIST/CO/RTE/PM: 05-SLO-46-40.7/46.3

SCALE: 1" = 10' Horiz.
1" = 10' Vert.

DETOUR 2
CROSS SECTIONS
SHEET 40 OF 78

FOR EARTHWORK DEVELOPMENT ONLY

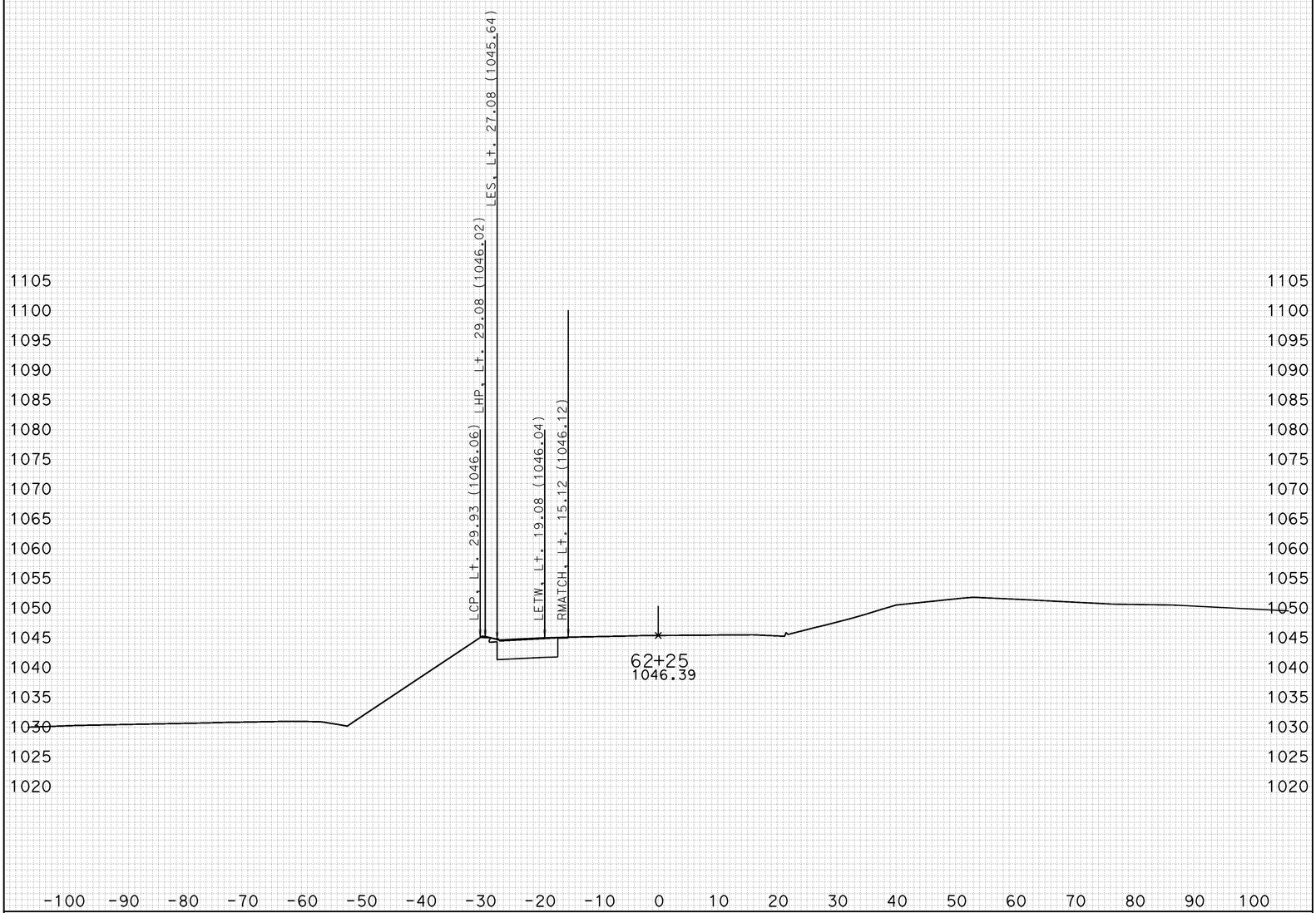

CREATED BY: J.BAUTISTA DATE: 1/13/2012 ALL DIMENSIONS ARE FEET

KC Project: DET2 File: D:\UserData\Route 46 WI1\DET2\EAR\EARTHWORK\det2_sub.ear

PROJECT ID: SLO-46
CONTRACT: 05-330771
DIST/CO/RTE/PM: 05-SLO-46-40.7/46.3

SCALE: 1" = 10' Horiz.
1" = 10' Vert.

DETOUR 2
CROSS SECTIONS
SHEET 41 OF 78

FOR EARTHWORK DEVELOPMENT ONLY

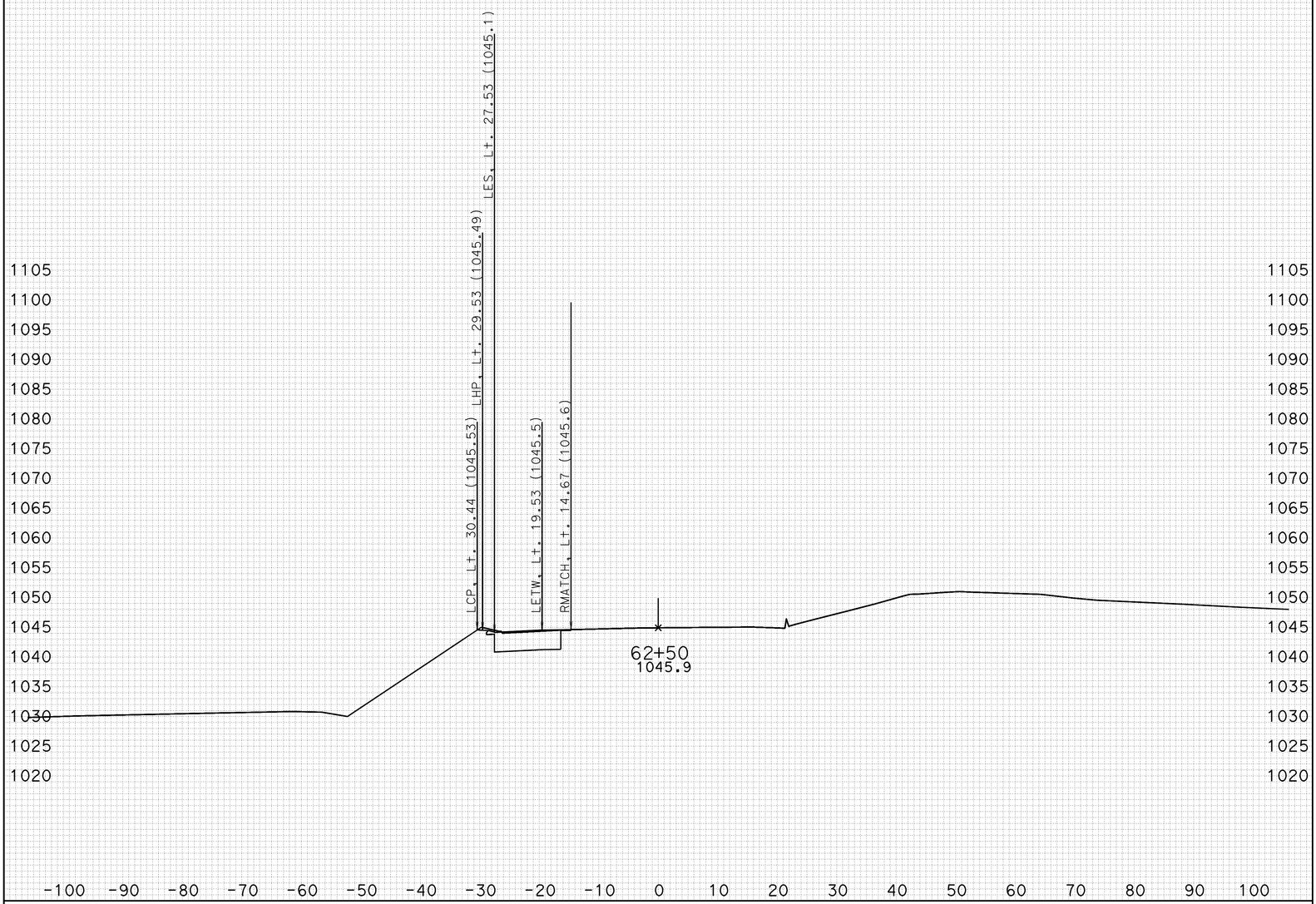

CREATED BY: J.BAUTISTA DATE: 1/13/2012 ALL DIMENSIONS ARE FEET

KC Project: DET2 File: D:\UserData\Route 46 WI1\DET2\EAR\EARTHWORK\det2_sub.ear

PROJECT ID: SLO-46
CONTRACT: 05-330771
DIST/CO/RTE/PM: 05-SLO-46-40.7/46.3

SCALE: 1" = 10' Horiz.
1" = 10' Vert.

DETOUR 2
CROSS SECTIONS
SHEET 42 OF 78

FOR EARTHWORK DEVELOPMENT ONLY

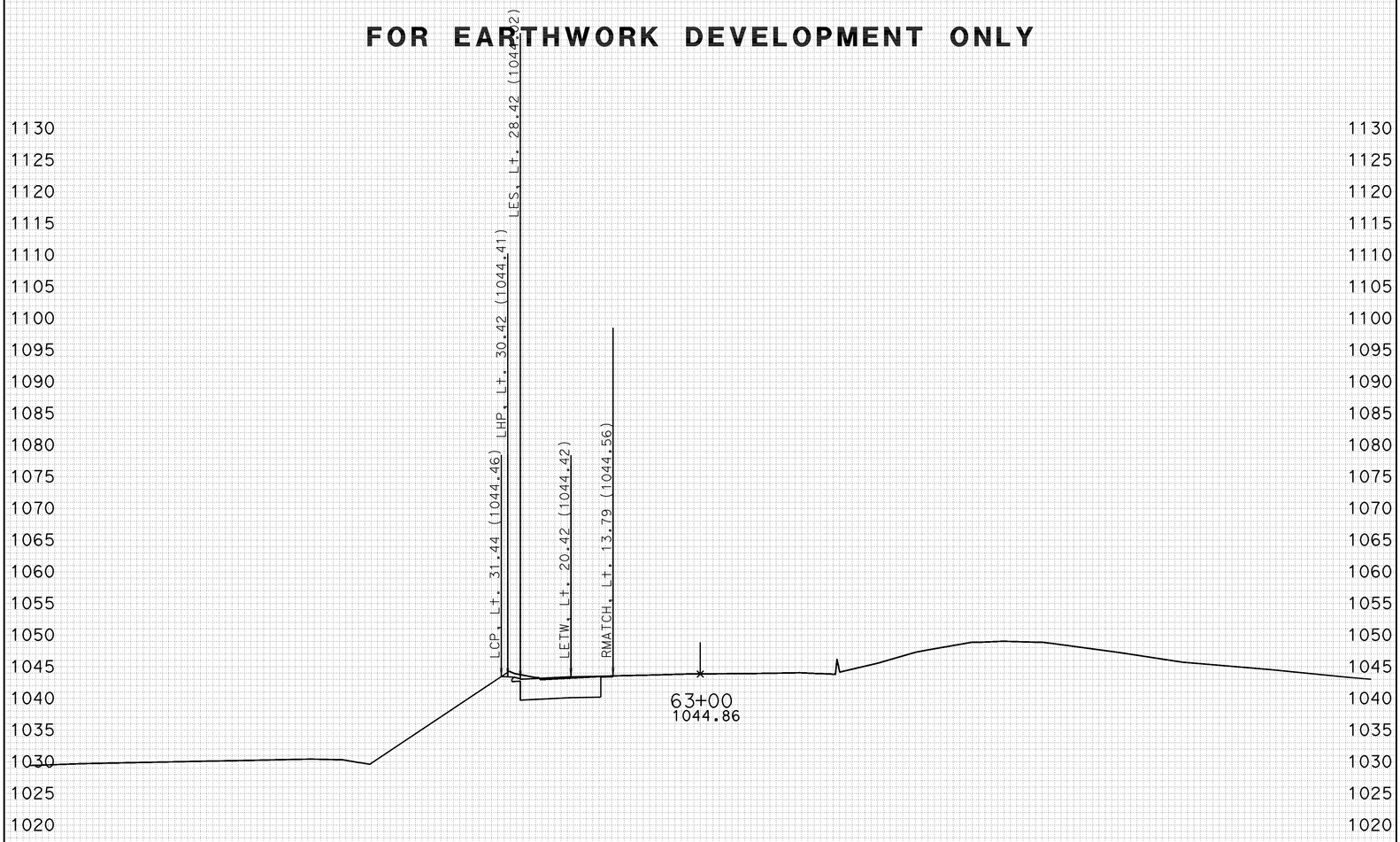

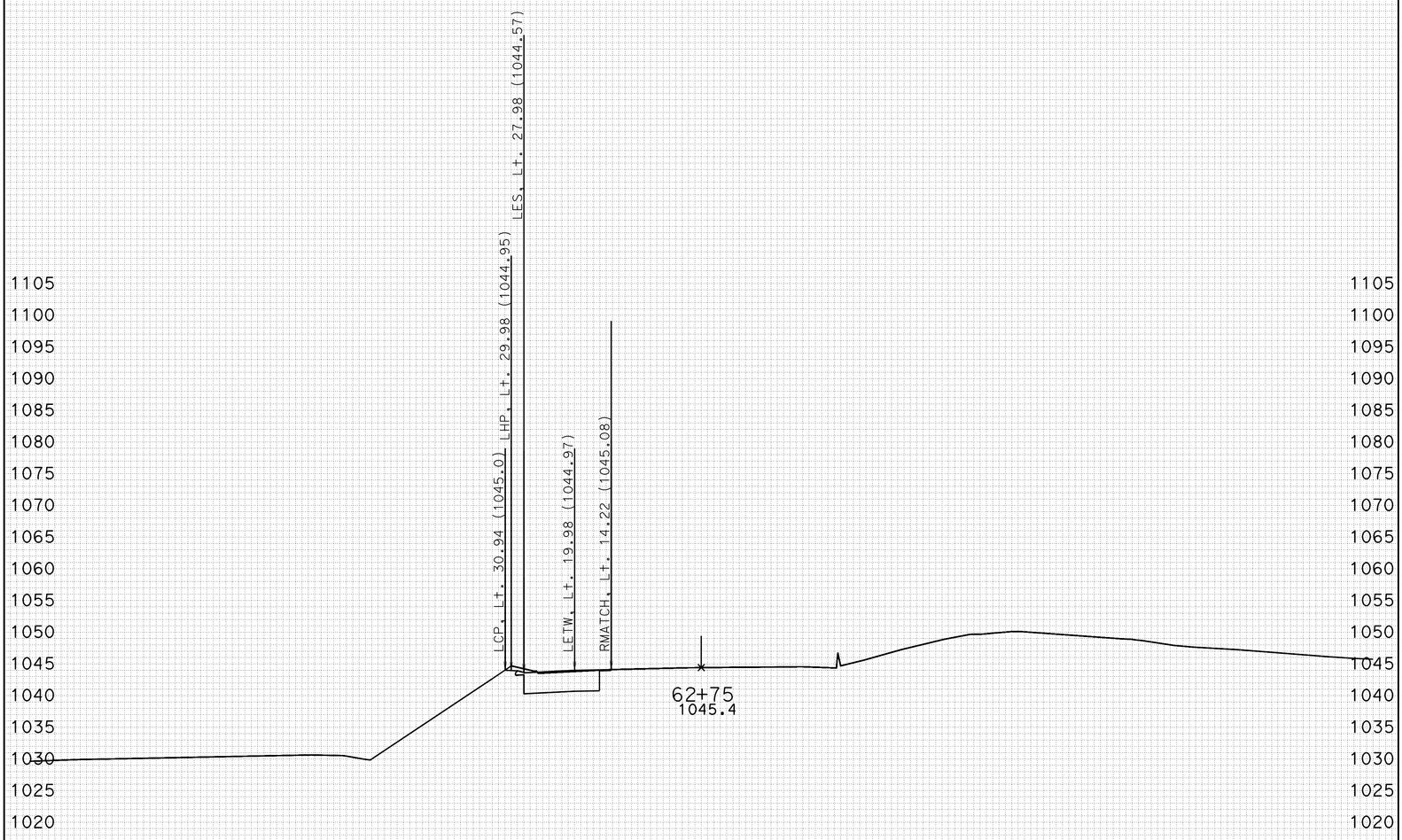

-100 -90 -80 -70 -60 -50 -40 -30 -20 -10 0 10 20 30 40 50 60 70 80 90 100

CREATED BY: J.BAUTISTA DATE: 1/13/2012 ALL DIMENSIONS ARE FEET

KC Project: DET2 File: D:\UserData\Route 46 WI1\DET2\EAR\EARTHWORK\det2_sub.ear

PROJECT ID: SLO-46
CONTRACT: 05-330771
DIST/CO/RTE/PM: 05-SLO-46-40.7/46.3

SCALE: 1" = 10' Horiz.
1" = 10' Vert.

DETOUR 2
CROSS SECTIONS
SHEET 43 OF 78

FOR EARTHWORK DEVELOPMENT ONLY

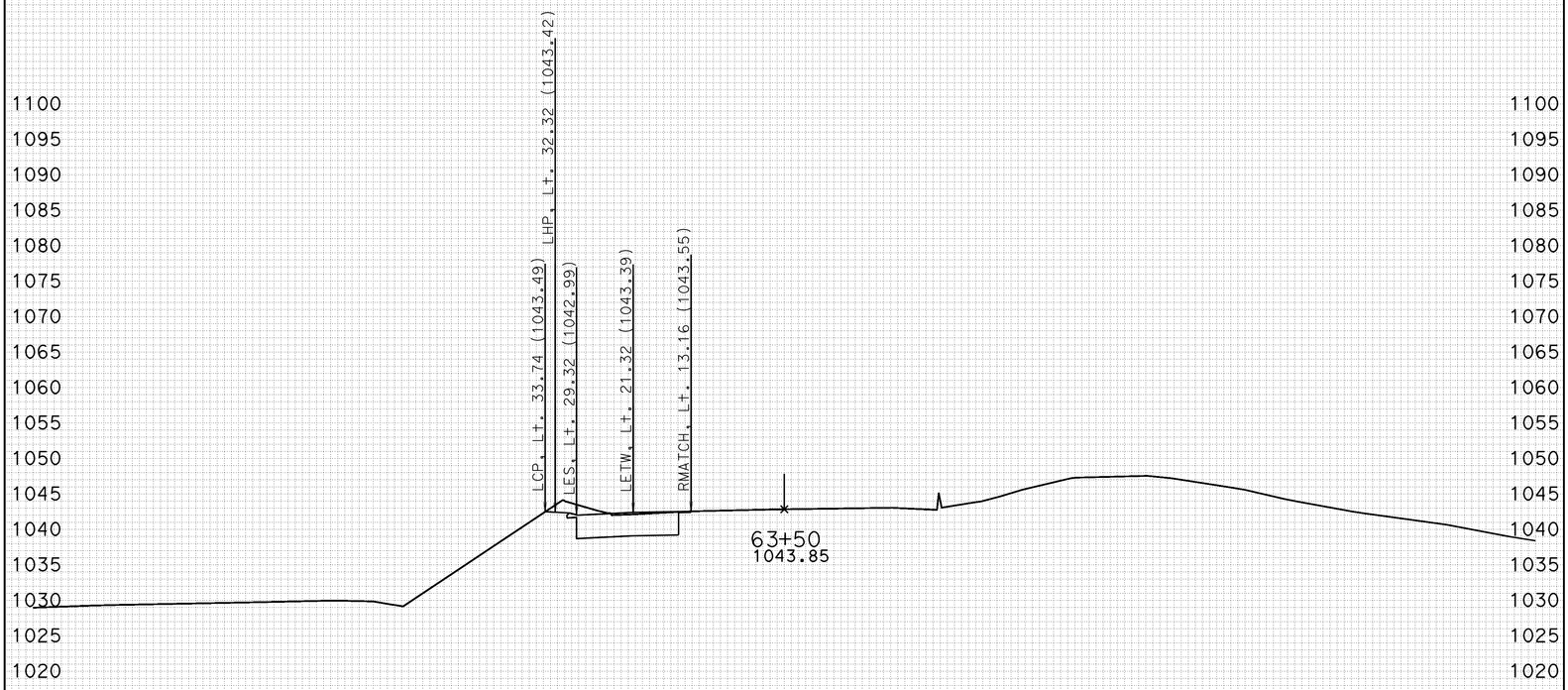

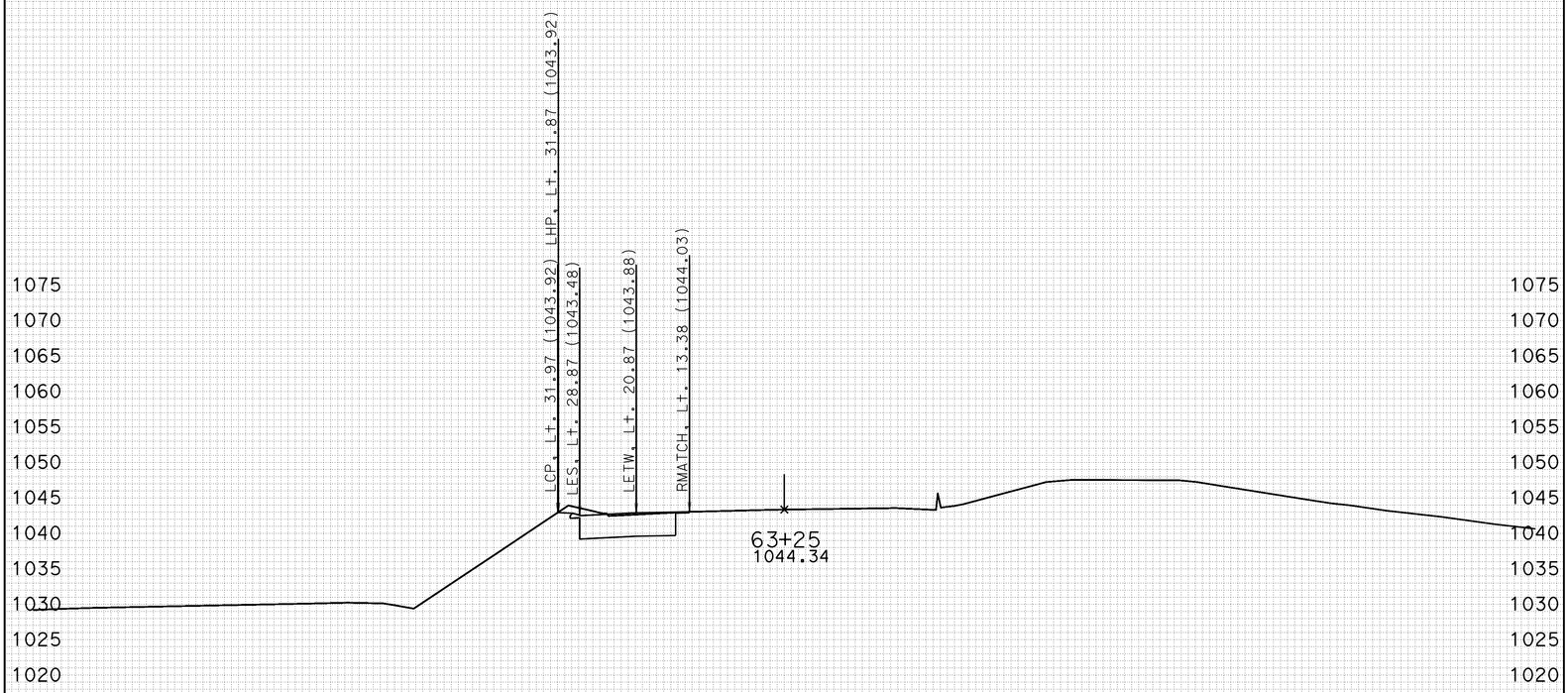

-100 -90 -80 -70 -60 -50 -40 -30 -20 -10 0 10 20 30 40 50 60 70 80 90 100

CREATED BY: J.BAUTISTA DATE: 1/13/2012 ALL DIMENSIONS ARE FEET

KC Project: DET2 File: D:\UserData\Route 46 WI1\DET2\EAR\EARTHWORK\det2_sub.ear

PROJECT ID: SLO-46
CONTRACT: 05-330771
DIST/CO/RTE/PM: 05-SLO-46-40.7/46.3

SCALE: 1" = 10' Horiz.
1" = 10' Vert.

DETOUR 2
CROSS SECTIONS
SHEET 44 OF 78

FOR EARTHWORK DEVELOPMENT ONLY

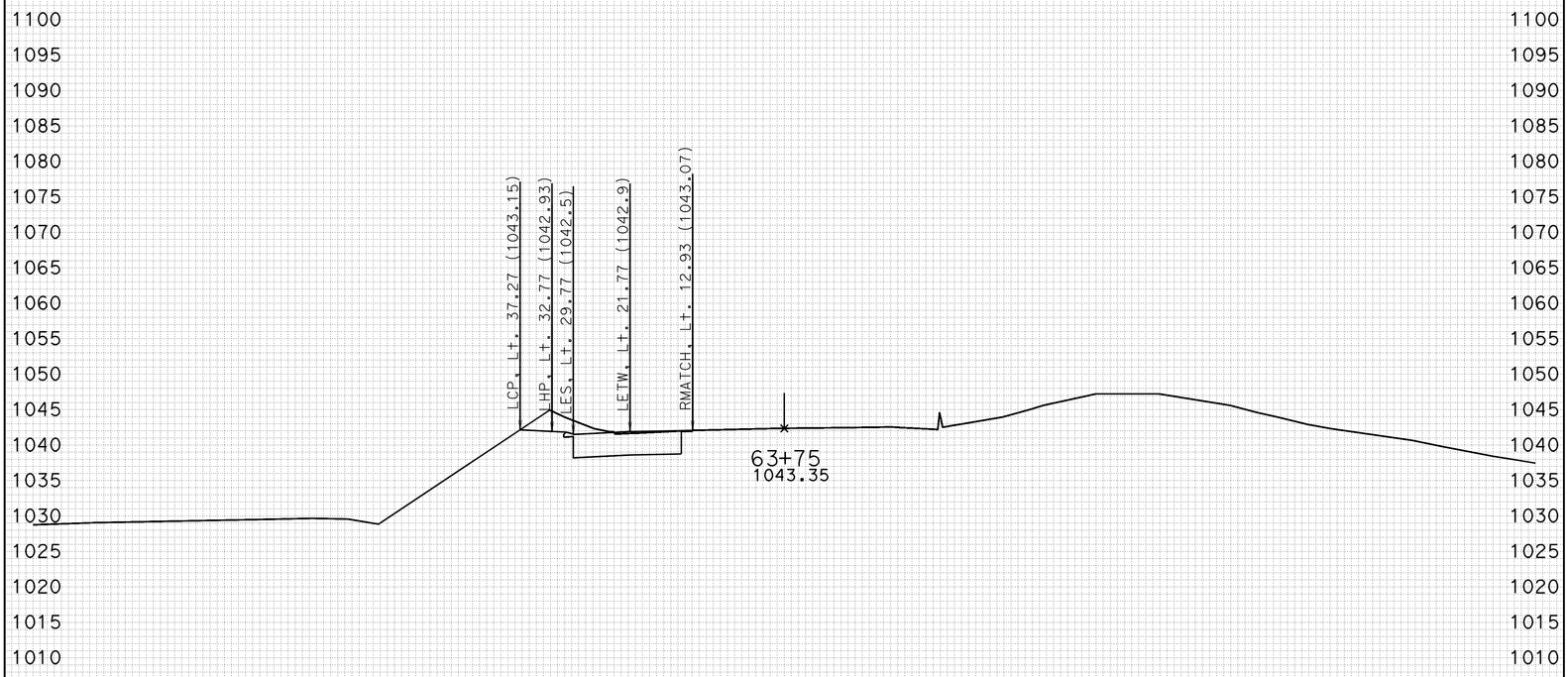

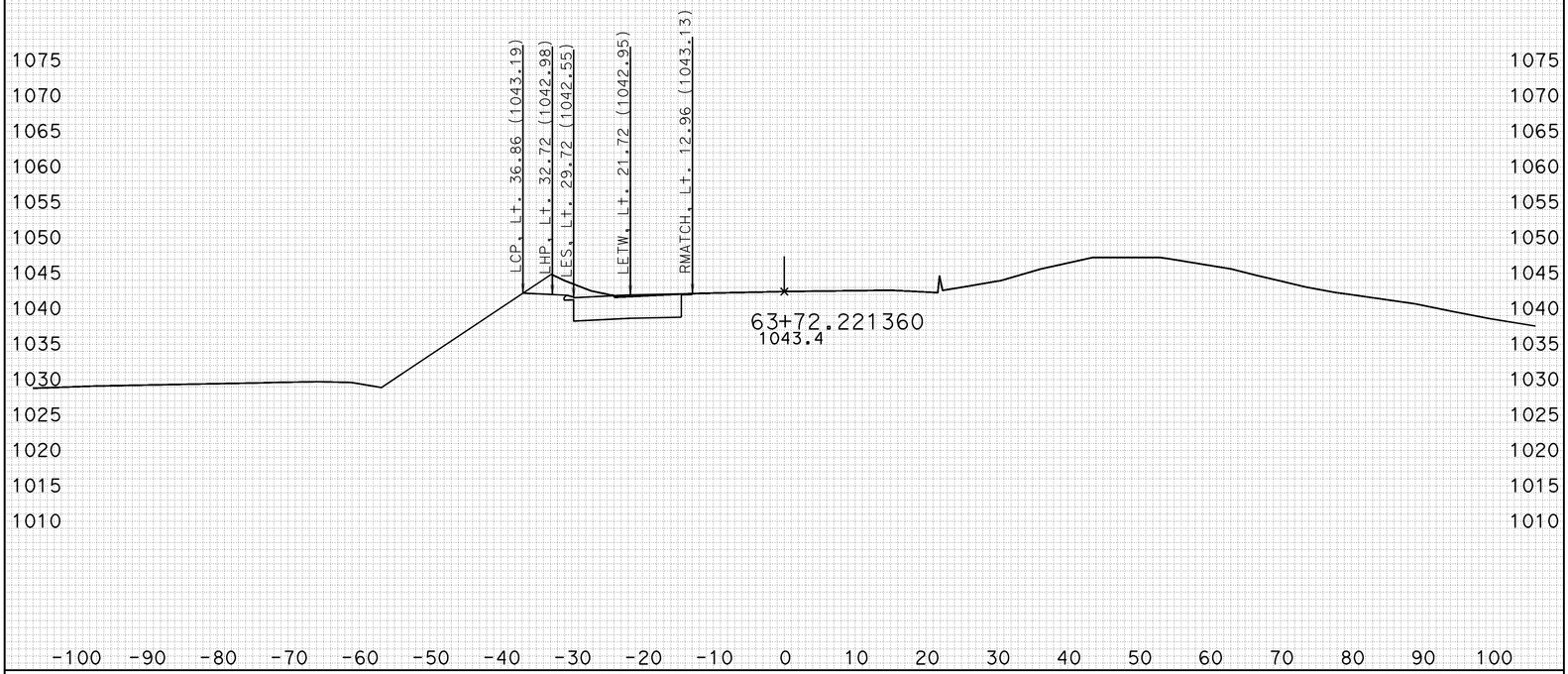

-100 -90 -80 -70 -60 -50 -40 -30 -20 -10 0 10 20 30 40 50 60 70 80 90 100

CREATED BY: J.BAUTISTA DATE: 1/13/2012 ALL DIMENSIONS ARE FEET

KC Project: DET2 File: D:\UserData\Route 46 WI1\DET2\EAR\EARTHWORK\det2_sub.ear

PROJECT ID: SLO-46
CONTRACT: 05-330771
DIST/CO/RTE/PM: 05-SLO-46-40.7/46.3

SCALE: 1" = 10' Horiz.
1" = 10' Vert.

DETOUR 2
CROSS SECTIONS
SHEET 45 OF 78

FOR EARTHWORK DEVELOPMENT ONLY

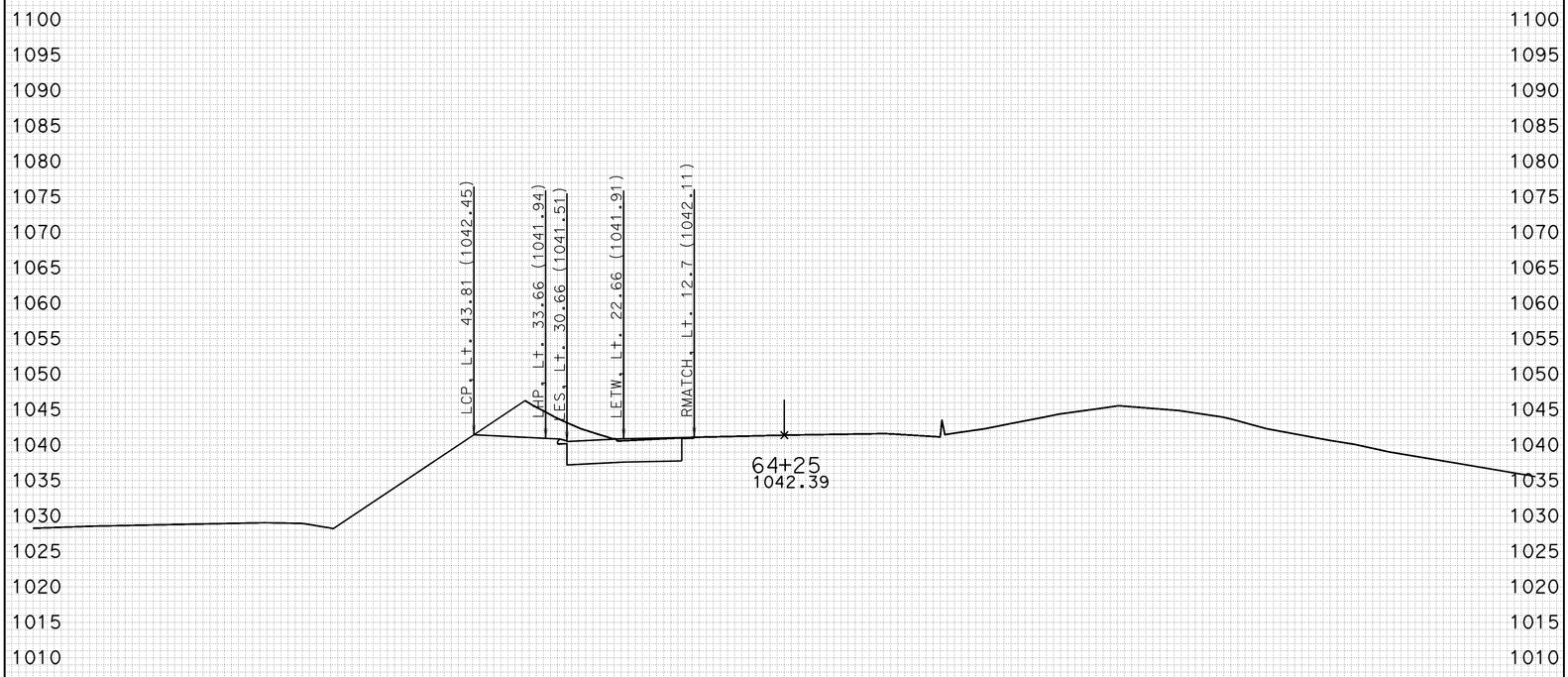

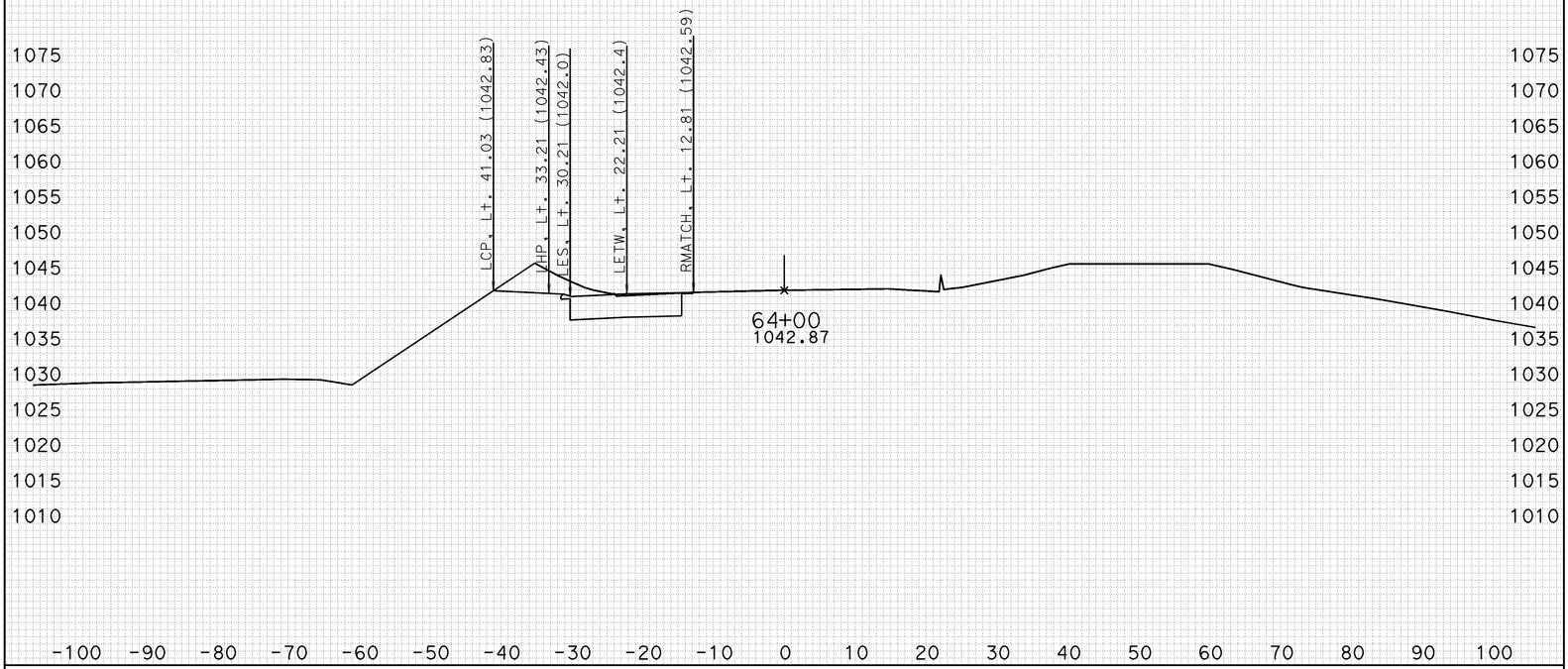

-100 -90 -80 -70 -60 -50 -40 -30 -20 -10 0 10 20 30 40 50 60 70 80 90 100

CREATED BY: J.BAUTISTA DATE: 1/13/2012 ALL DIMENSIONS ARE FEET

KC Project: DET2 File: D:\UserData\Route 46 WI1\DET2\EAR\EARTHWORK\det2_sub.ear

PROJECT ID: SLO-46
CONTRACT: 05-330771
DIST/CO/RTE/PM: 05-SLO-46-40.7/46.3

SCALE: 1" = 10' Horiz.
1" = 10' Vert.

DETOUR 2
CROSS SECTIONS

FOR EARTHWORK DEVELOPMENT ONLY

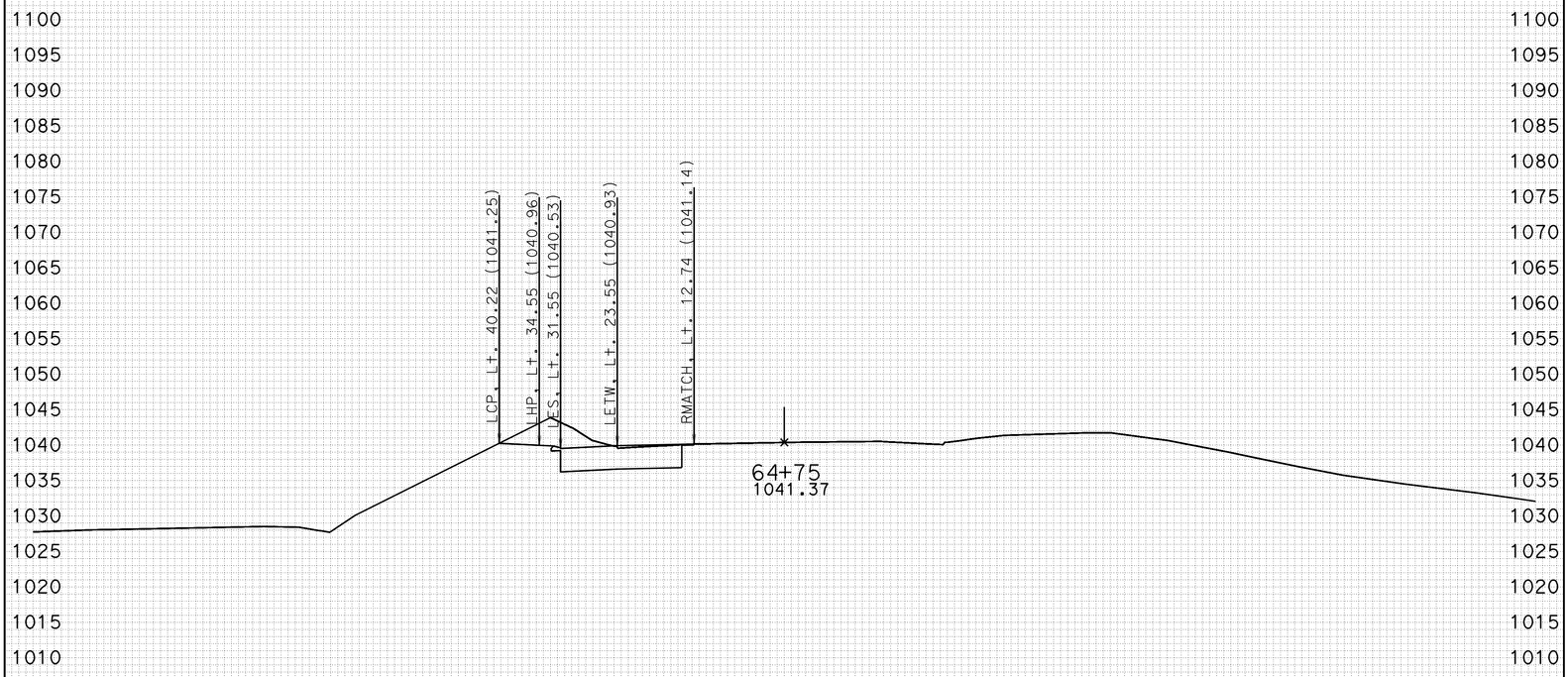

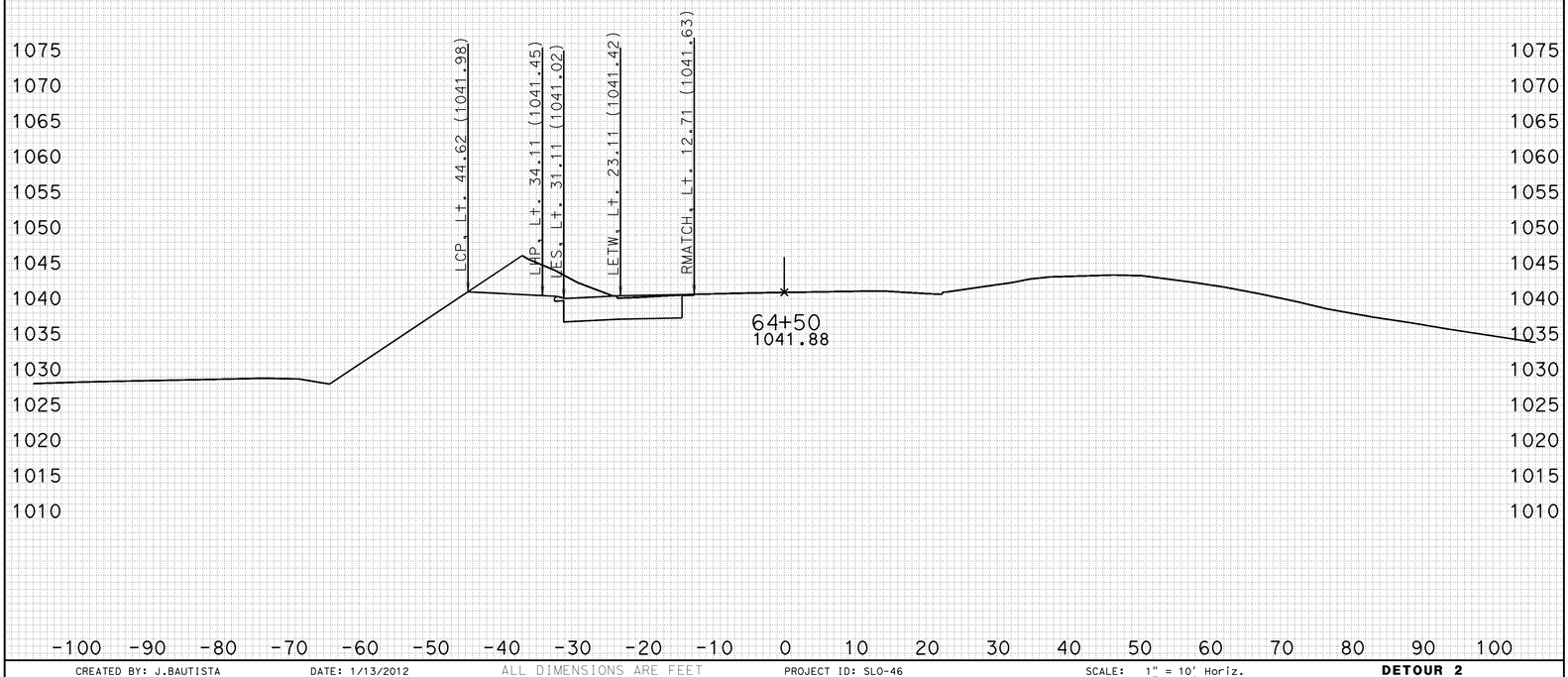

CREATED BY: J.BAUTISTA DATE: 1/13/2012 ALL DIMENSIONS ARE FEET

KC Project: DET2 File: D:\UserData\Route 46 WI1\DET2\EAR\EARTHWORK\det2_sub.ear

PROJECT ID: SLO-46
CONTRACT: 05-330771
DIST/CO/RTE/PM: 05-SLO-46-40.7/46.3

SCALE: 1" = 10' Horiz.
1" = 10' Vert.

DETOUR 2
CROSS SECTIONS
SHEET 47 OF 78

FOR EARTHWORK DEVELOPMENT ONLY

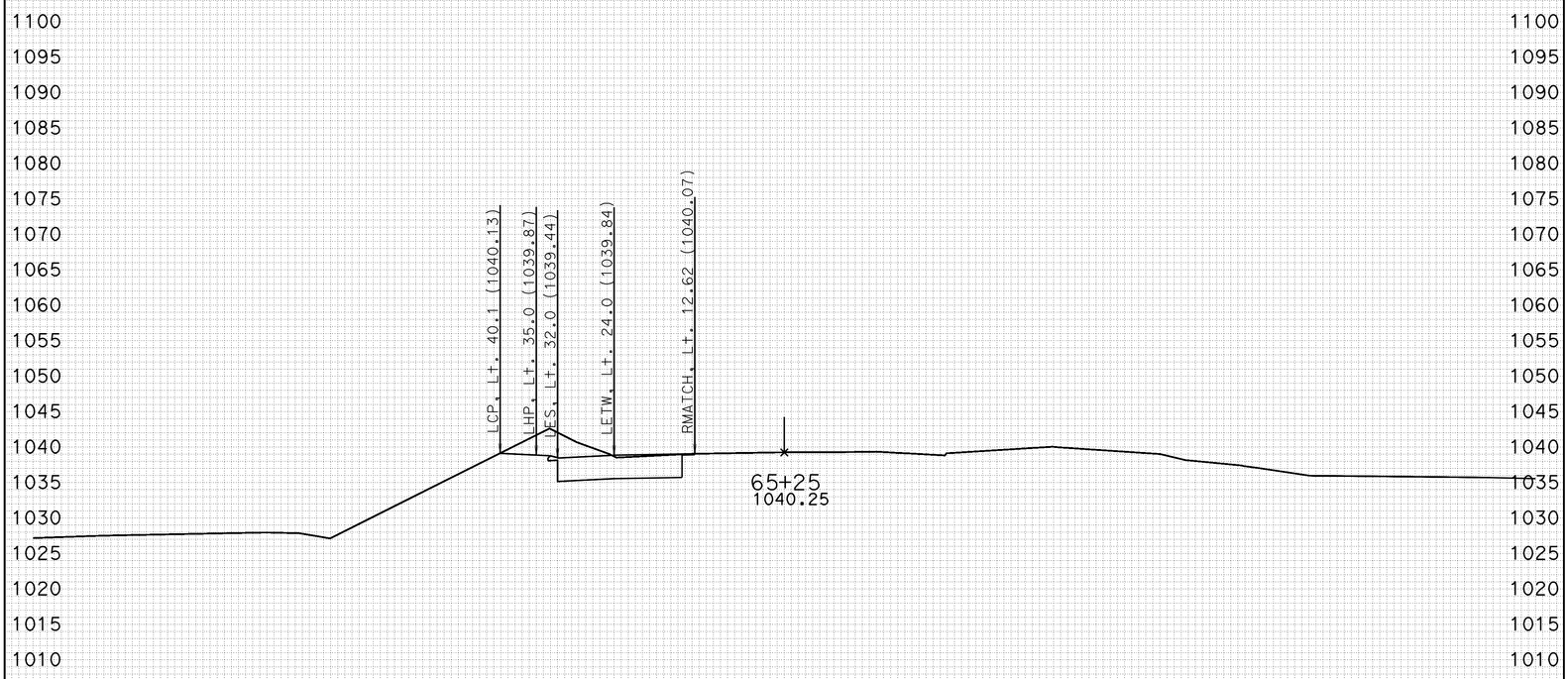

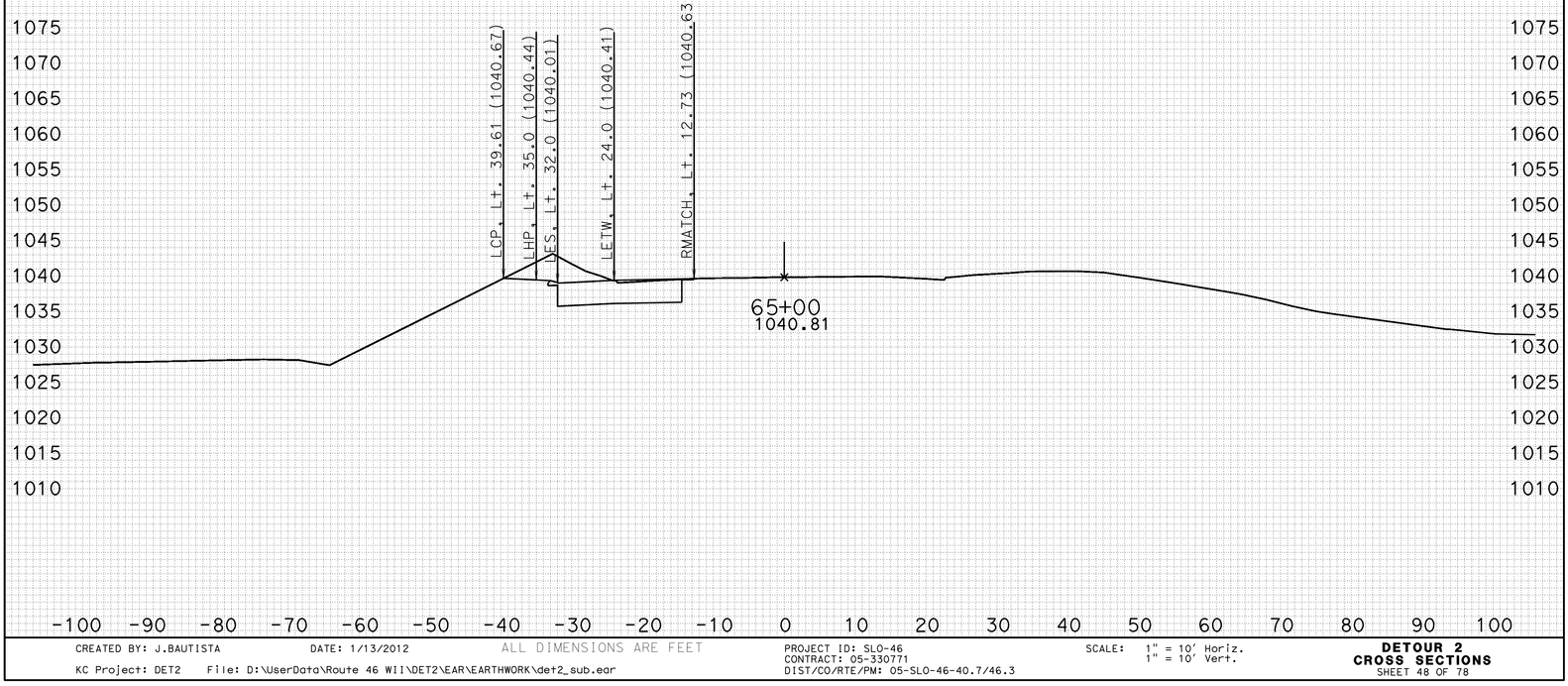

CREATED BY: J.BAUTISTA DATE: 1/13/2012 ALL DIMENSIONS ARE FEET

KC Project: DET2 File: D:\UserData\Route 46 WI1\DET2\EAR\EARTHWORK\det2_sub.ear

PROJECT ID: SLO-46
CONTRACT: 05-330771
DIST/CO/RTE/PM: 05-SLO-46-40.7/46.3

SCALE: 1" = 10' Horiz.
1" = 10' Vert.

DETOUR 2
CROSS SECTIONS

FOR EARTHWORK DEVELOPMENT ONLY

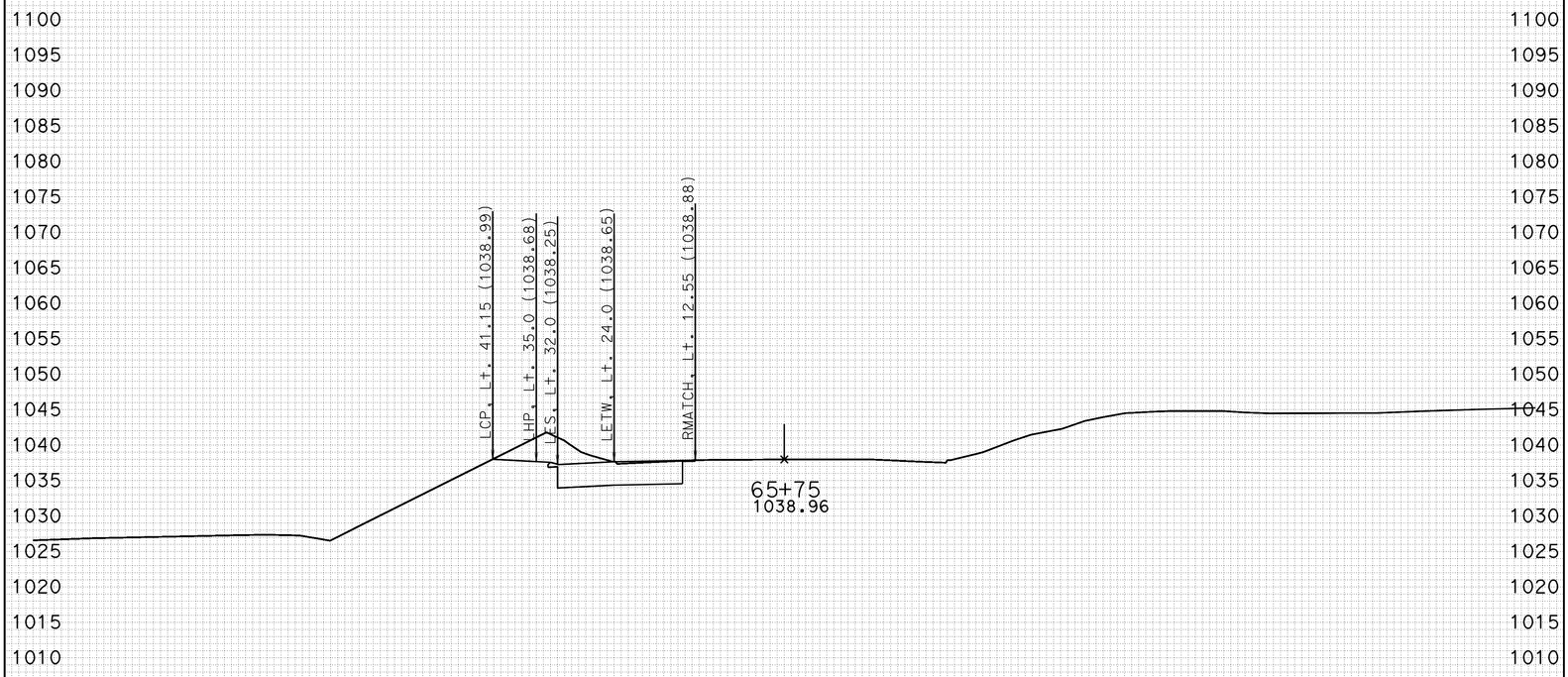

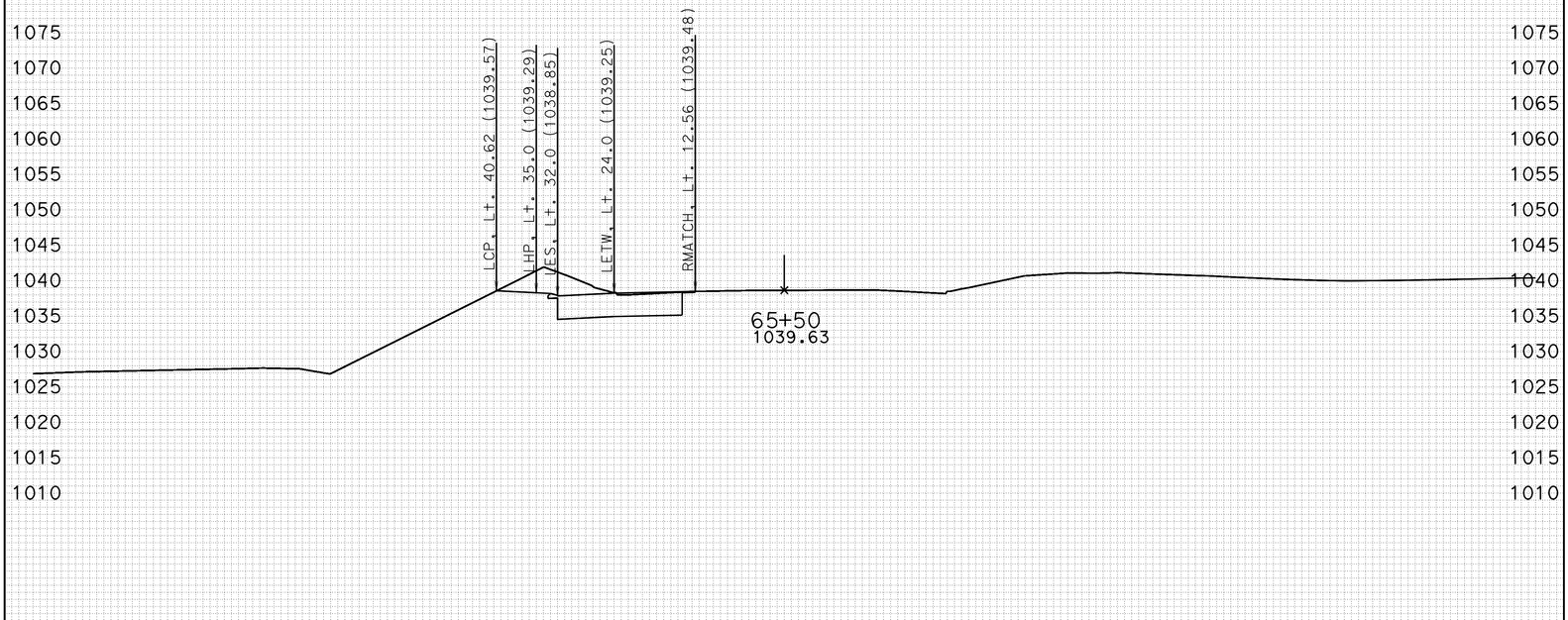

-100 -90 -80 -70 -60 -50 -40 -30 -20 -10 0 10 20 30 40 50 60 70 80 90 100

CREATED BY: J.BAUTISTA DATE: 1/13/2012 ALL DIMENSIONS ARE FEET

KC Project: DET2 File: D:\UserData\Route 46 WI1\DET2\EAR\EARTHWORK\det2_sub.ear

PROJECT ID: SLO-46
CONTRACT: 05-330771
DIST/CO/RTE/PM: 05-SLO-46-40.7/46.3

SCALE: 1" = 10' Horiz.
1" = 10' Vert.

DETOUR 2
CROSS SECTIONS

FOR EARTHWORK DEVELOPMENT ONLY

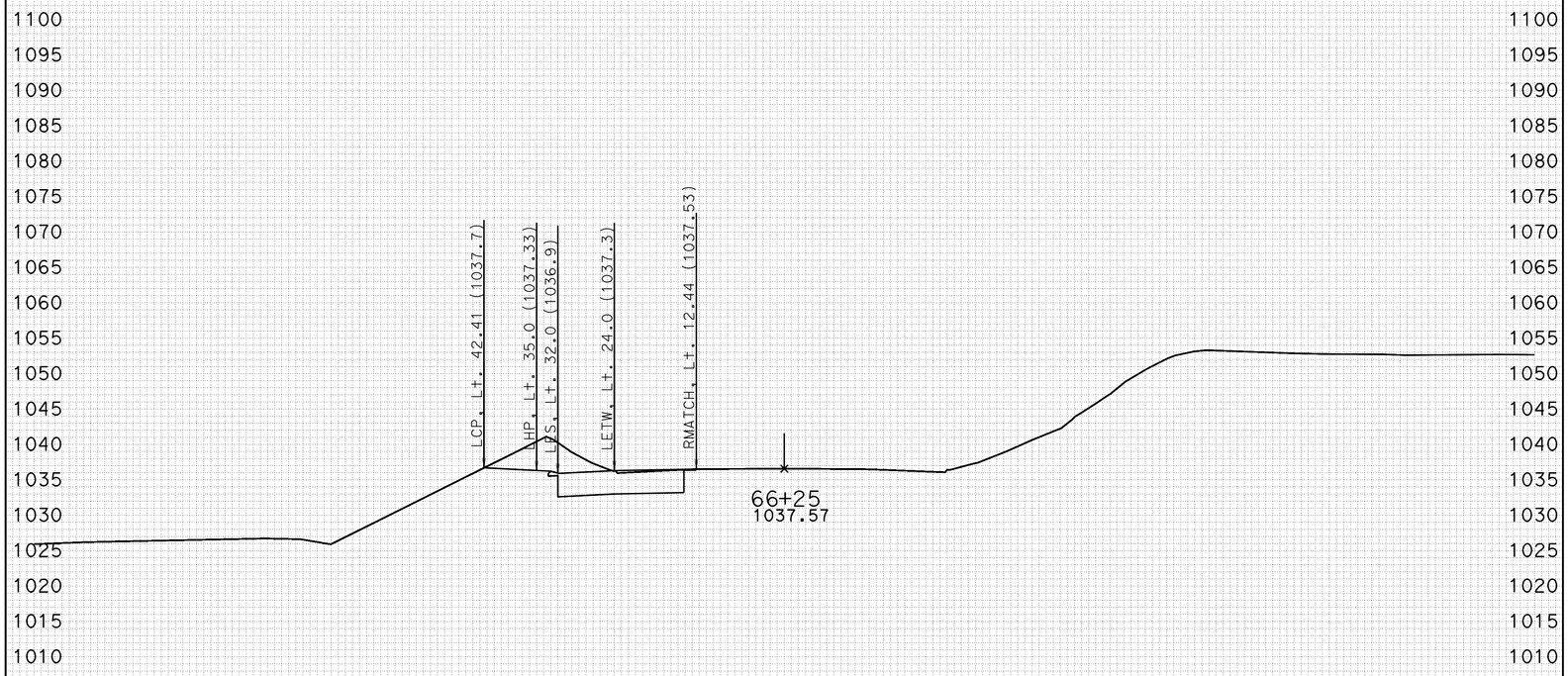

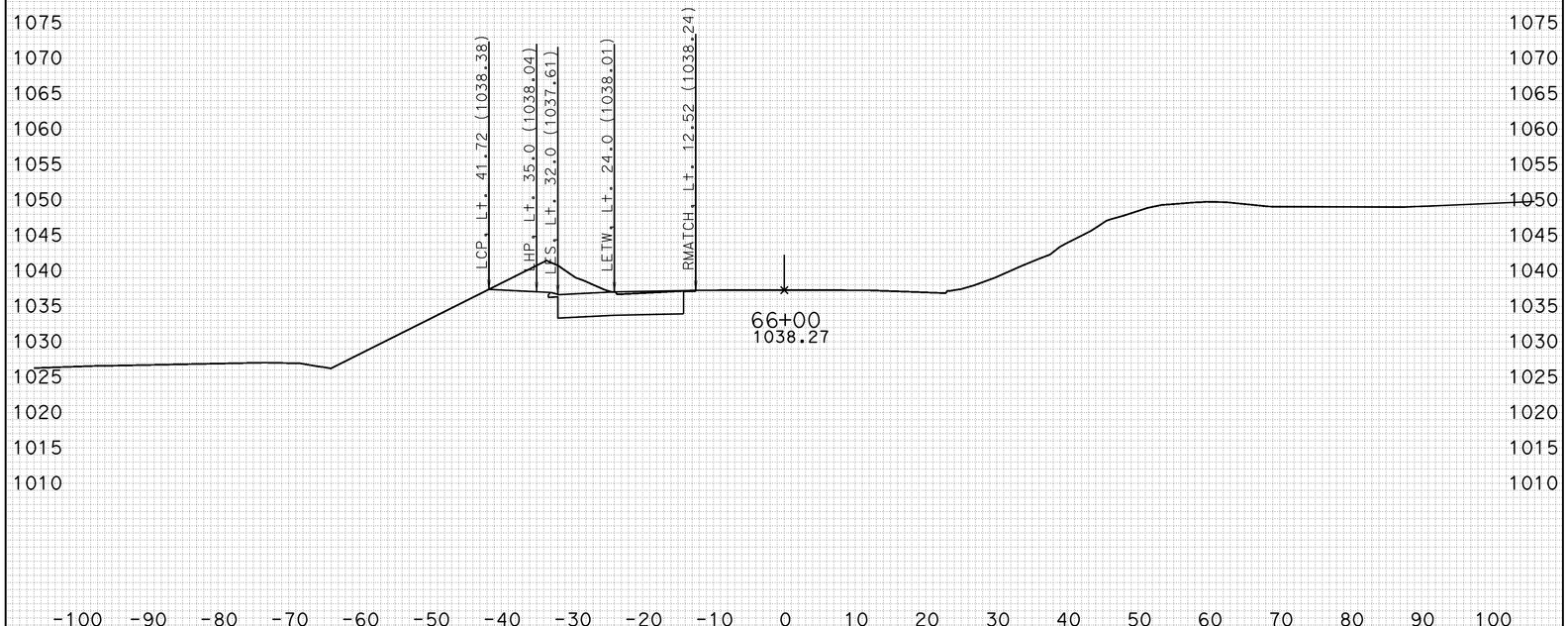

-100 -90 -80 -70 -60 -50 -40 -30 -20 -10 0 10 20 30 40 50 60 70 80 90 100

CREATED BY: J.BAUTISTA DATE: 1/13/2012 ALL DIMENSIONS ARE FEET

KC Project: DET2 File: D:\UserData\Route 46 WI1\DET2\EAR\EARTHWORK\det2_sub.ear

PROJECT ID: SLO-46
CONTRACT: 05-330771
DIST/CO/RTE/PM: 05-SLO-46-40.7/46.3

SCALE: 1" = 10' Horiz.
1" = 10' Vert.

DETOUR 2
CROSS SECTIONS

FOR EARTHWORK DEVELOPMENT ONLY

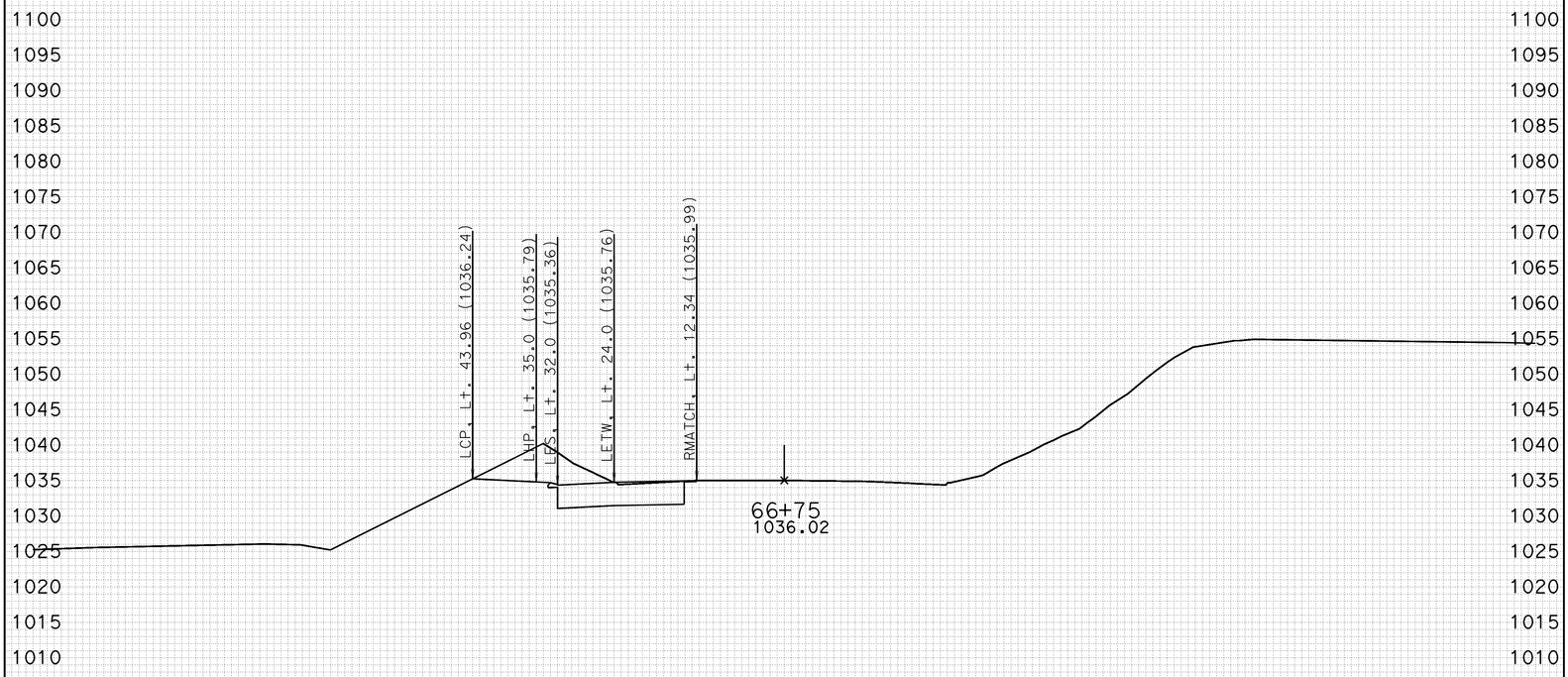

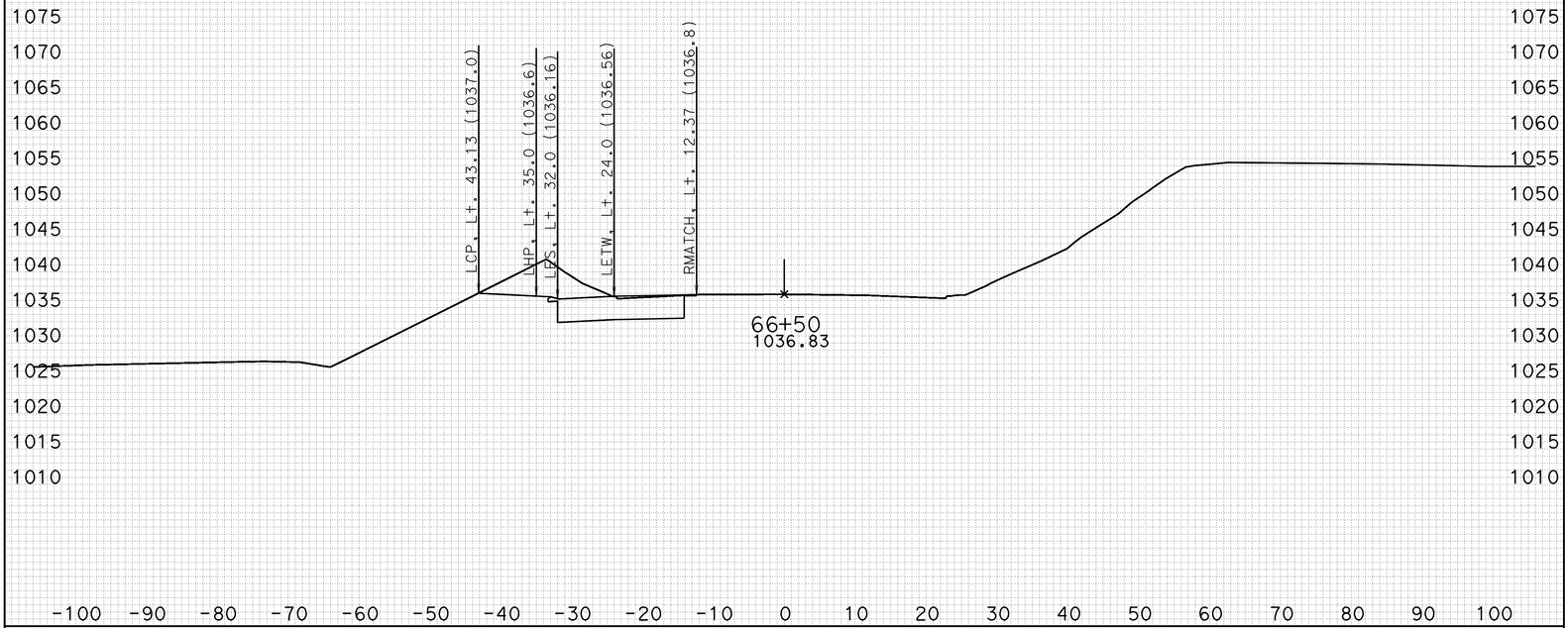

-100 -90 -80 -70 -60 -50 -40 -30 -20 -10 0 10 20 30 40 50 60 70 80 90 100

CREATED BY: J.BAUTISTA DATE: 1/13/2012 ALL DIMENSIONS ARE FEET

KC Project: DET2 File: D:\UserData\Route 46 WI1\DET2\EAR\EARTHWORK\det2_sub.ear

PROJECT ID: SLO-46
CONTRACT: 05-330771
DIST/CO/RTE/PM: 05-SLO-46-40.7/46.3

SCALE: 1" = 10' Horiz.
1" = 10' Vert.

DETOUR 2
CROSS SECTIONS
SHEET 51 OF 78

FOR EARTHWORK DEVELOPMENT ONLY

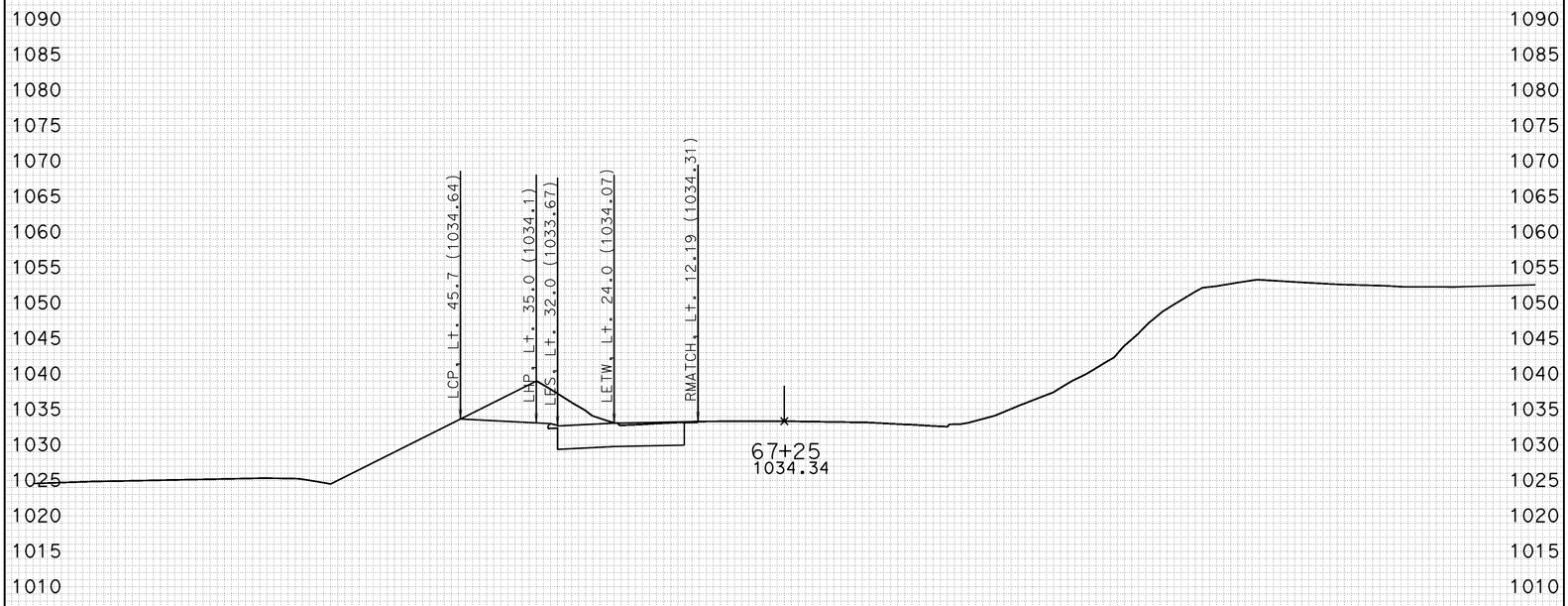

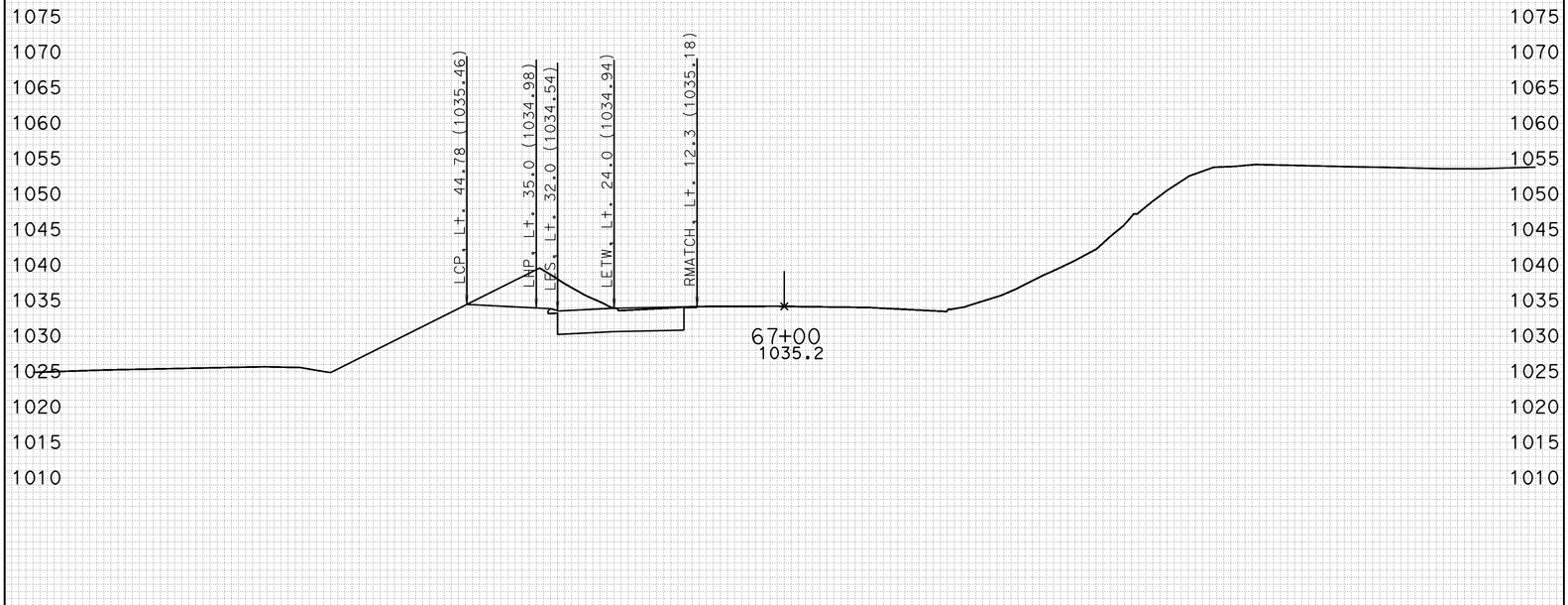

-100 -90 -80 -70 -60 -50 -40 -30 -20 -10 0 10 20 30 40 50 60 70 80 90 100

CREATED BY: J.BAUTISTA DATE: 1/13/2012 ALL DIMENSIONS ARE FEET

KC Project: DET2 File: D:\UserData\Route 46 WI1\DET2\EAR\EARTHWORK\det2_sub.ear

PROJECT ID: SLO-46
CONTRACT: 05-330771
DIST/CO/RTE/PM: 05-SLO-46-40.7/46.3

SCALE: 1" = 10' Horiz.
1" = 10' Vert.

DETOUR 2
CROSS SECTIONS

FOR EARTHWORK DEVELOPMENT ONLY

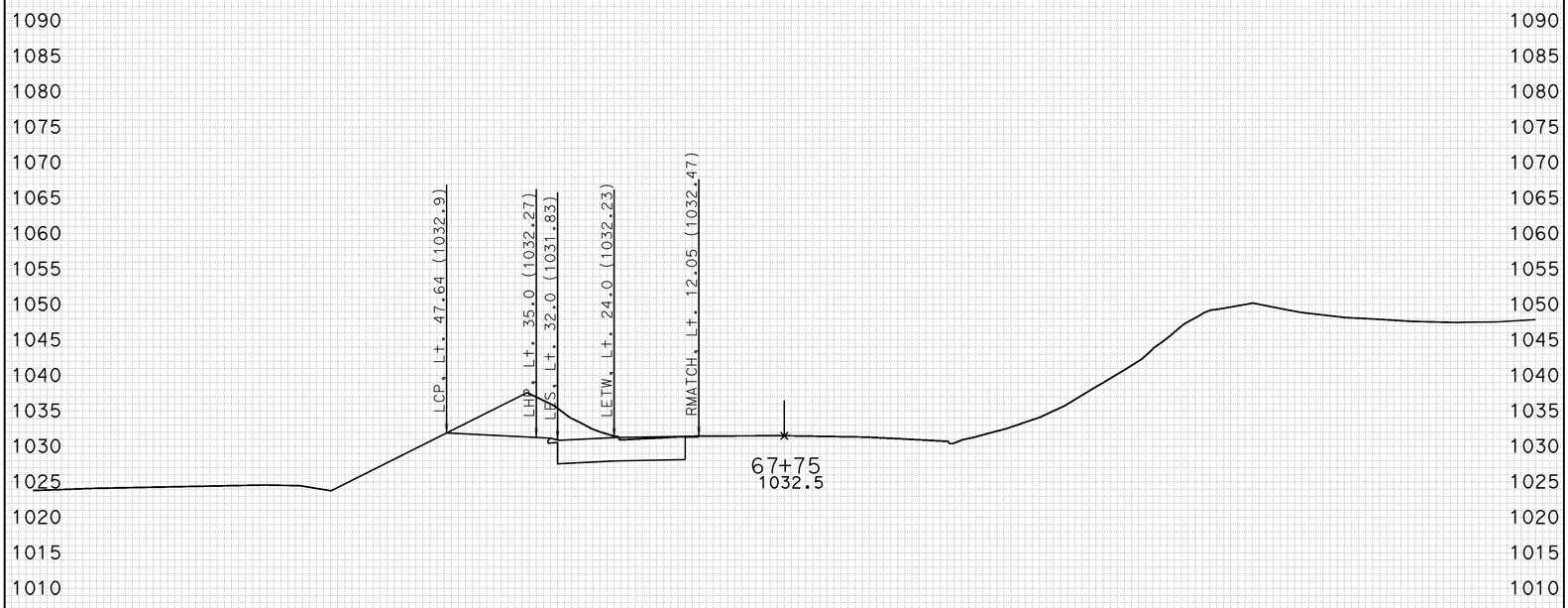

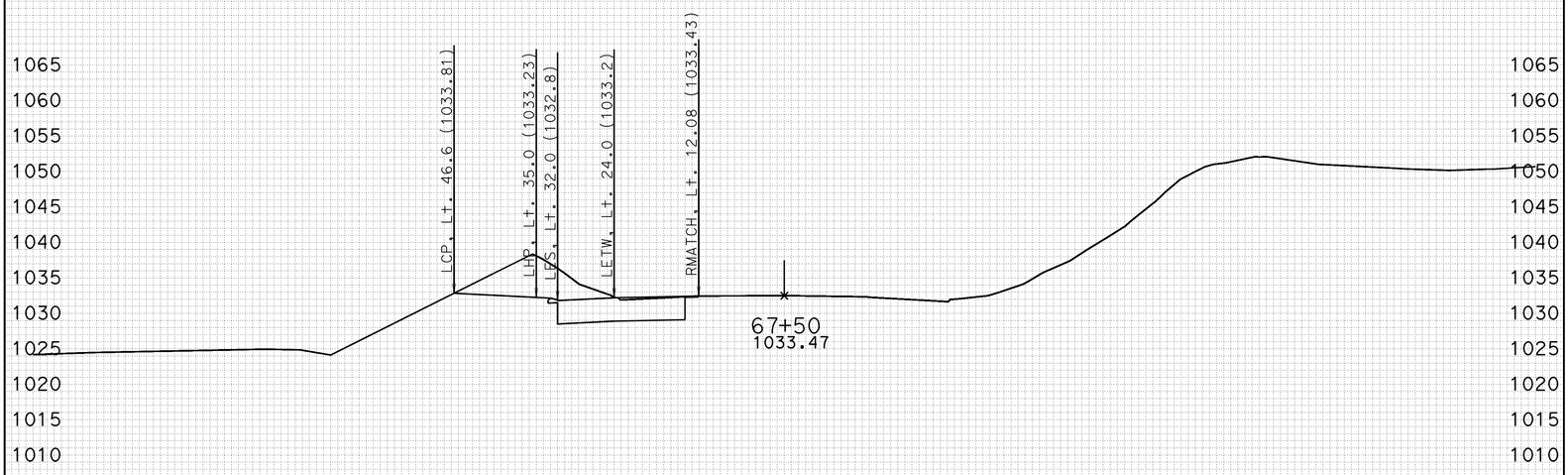

-100 -90 -80 -70 -60 -50 -40 -30 -20 -10 0 10 20 30 40 50 60 70 80 90 100

CREATED BY: J.BAUTISTA DATE: 1/13/2012 ALL DIMENSIONS ARE FEET

KC Project: DET2 File: D:\UserData\Route 46 WI1\DET2\EAR\EARTHWORK\det2_sub.ear

PROJECT ID: SLO-46
CONTRACT: 05-330771
DIST/CO/RTE/PM: 05-SLO-46-40.7/46.3

SCALE: 1" = 10' Horiz.
1" = 10' Vert.

DETOUR 2
CROSS SECTIONS

FOR EARTHWORK DEVELOPMENT ONLY

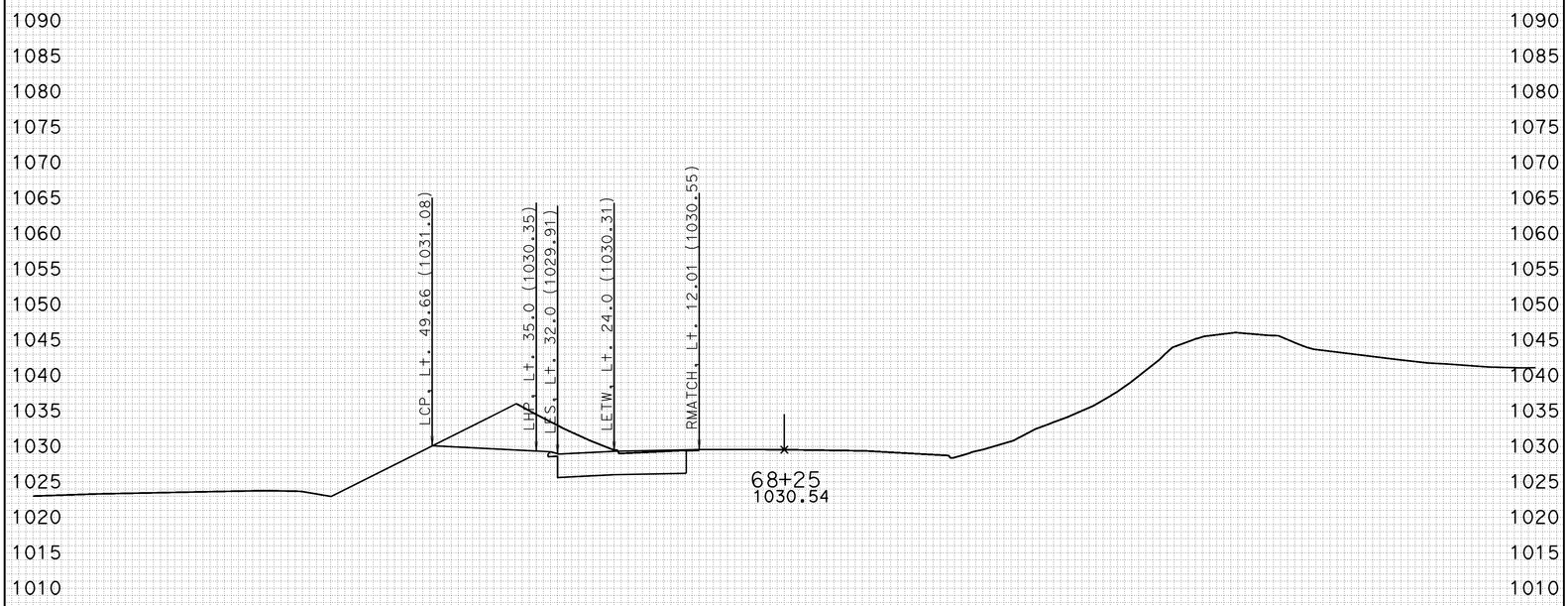

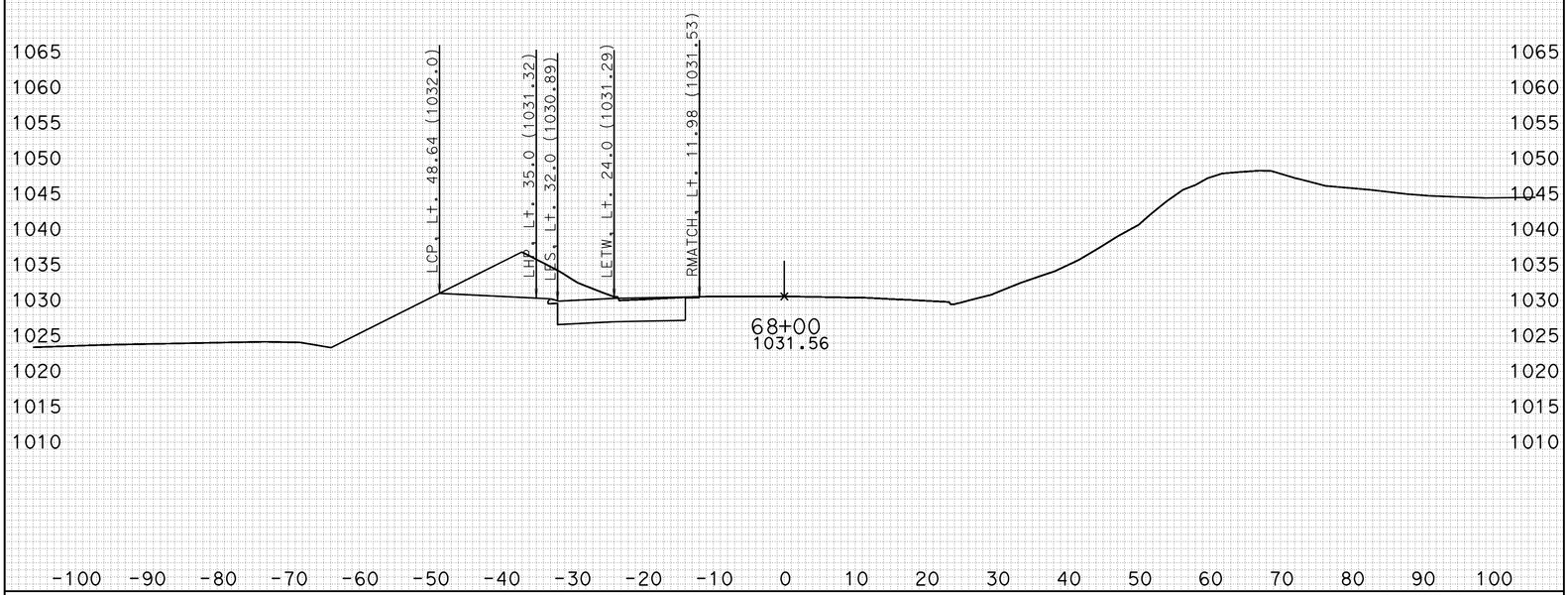

-100 -90 -80 -70 -60 -50 -40 -30 -20 -10 0 10 20 30 40 50 60 70 80 90 100

CREATED BY: J.BAUTISTA DATE: 1/13/2012 ALL DIMENSIONS ARE FEET

KC Project: DET2 File: D:\UserData\Route 46 WI1\DET2\EAR\EARTHWORK\det2_sub.ear

PROJECT ID: SLO-46
CONTRACT: 05-330771
DIST/CO/RTE/PM: 05-SLO-46-40.7/46.3

SCALE: 1" = 10' Horiz.
1" = 10' Vert.

DETOUR 2
CROSS SECTIONS
SHEET 54 OF 78

FOR EARTHWORK DEVELOPMENT ONLY

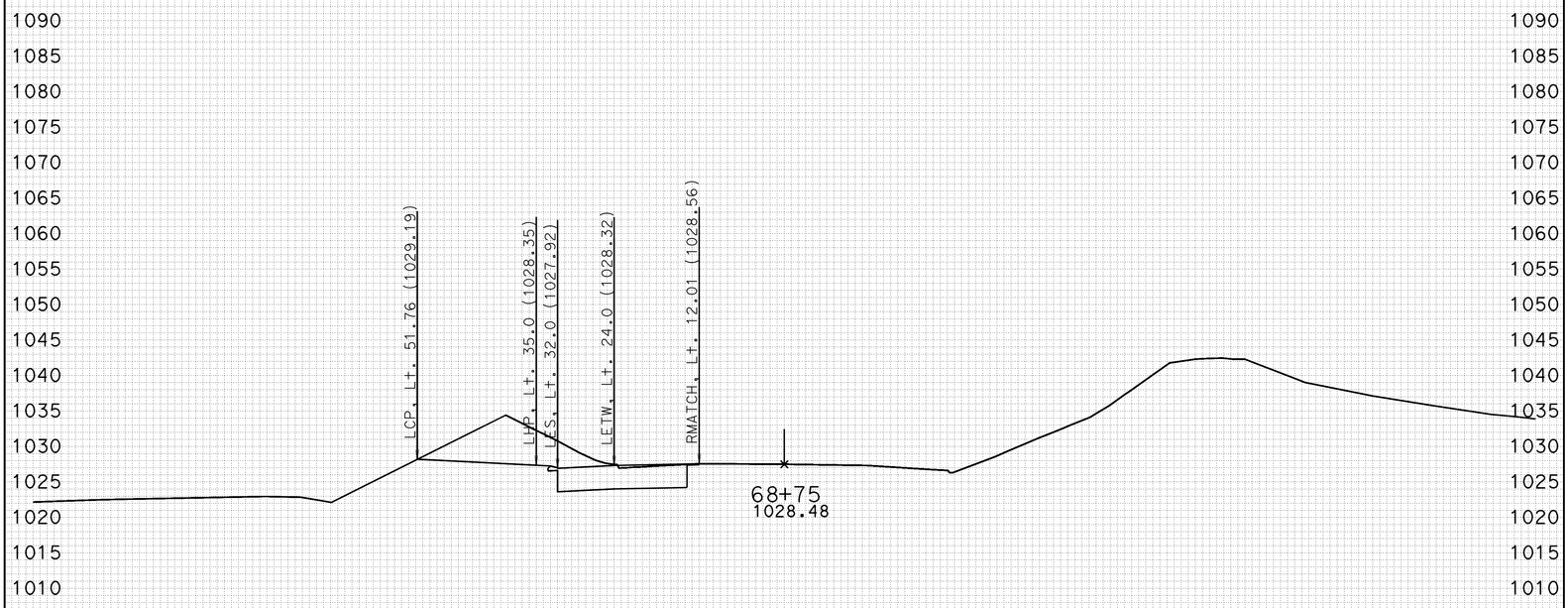

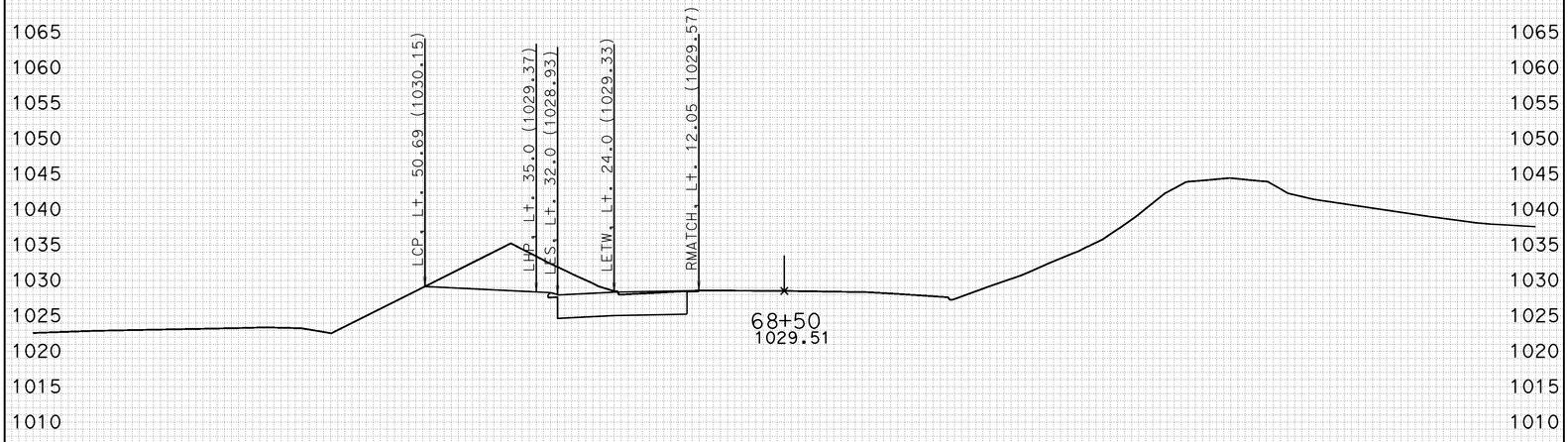

-100 -90 -80 -70 -60 -50 -40 -30 -20 -10 0 10 20 30 40 50 60 70 80 90 100

CREATED BY: J.BAUTISTA DATE: 1/13/2012 ALL DIMENSIONS ARE FEET

KC Project: DET2 File: D:\UserData\Route 46 WI1\DET2\EAR\EARTHWORK\det2_sub.ear

PROJECT ID: SLO-46
CONTRACT: 05-330771
DIST/CO/RTE/PM: 05-SLO-46-40.7/46.3

SCALE: 1" = 10' Horiz.
1" = 10' Vert.

DETOUR 2
CROSS SECTIONS
SHEET 55 OF 78

FOR EARTHWORK DEVELOPMENT ONLY

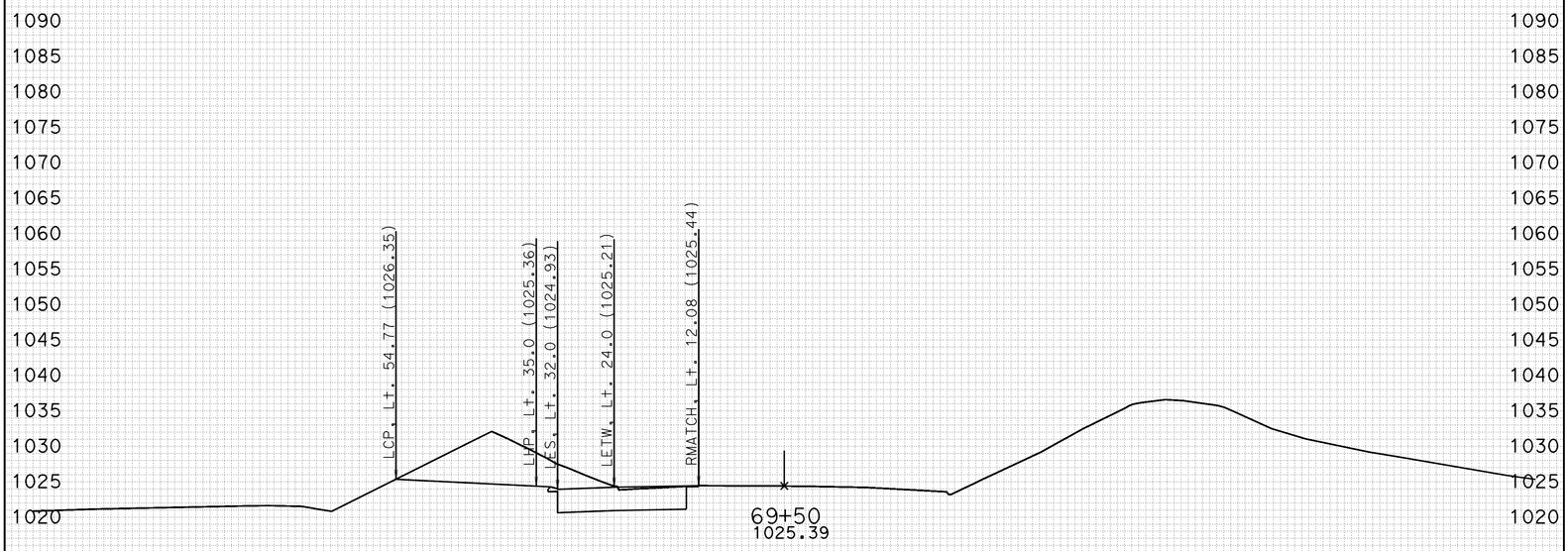

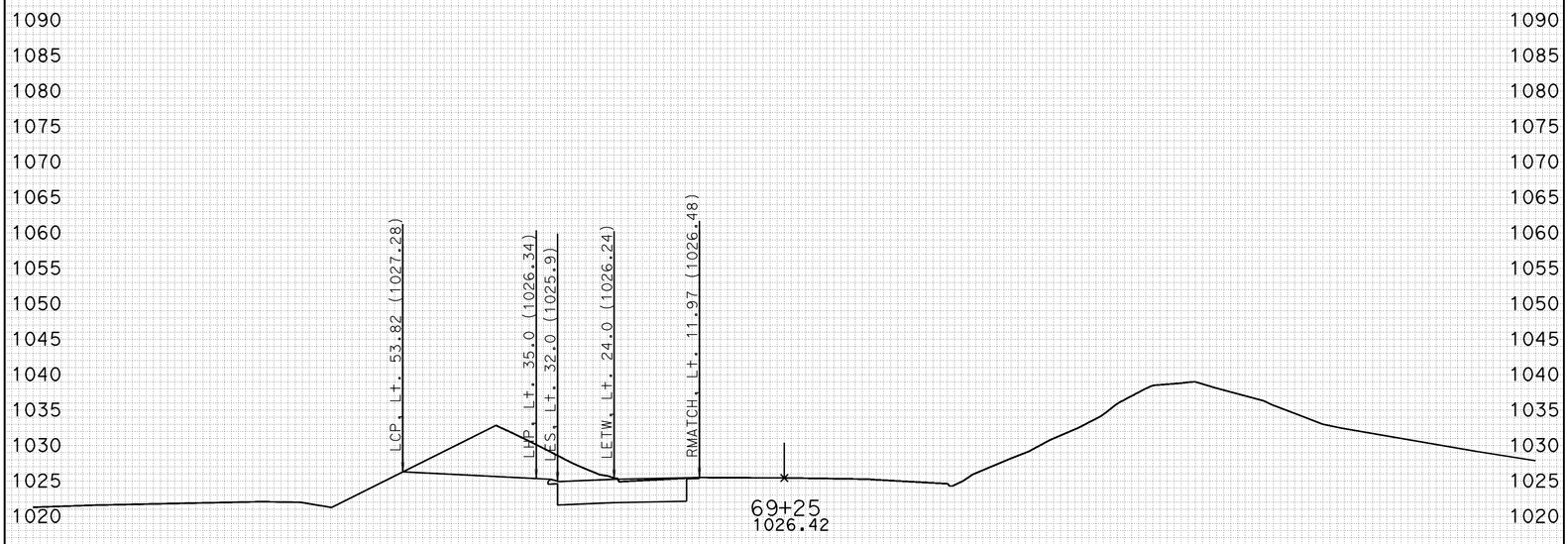

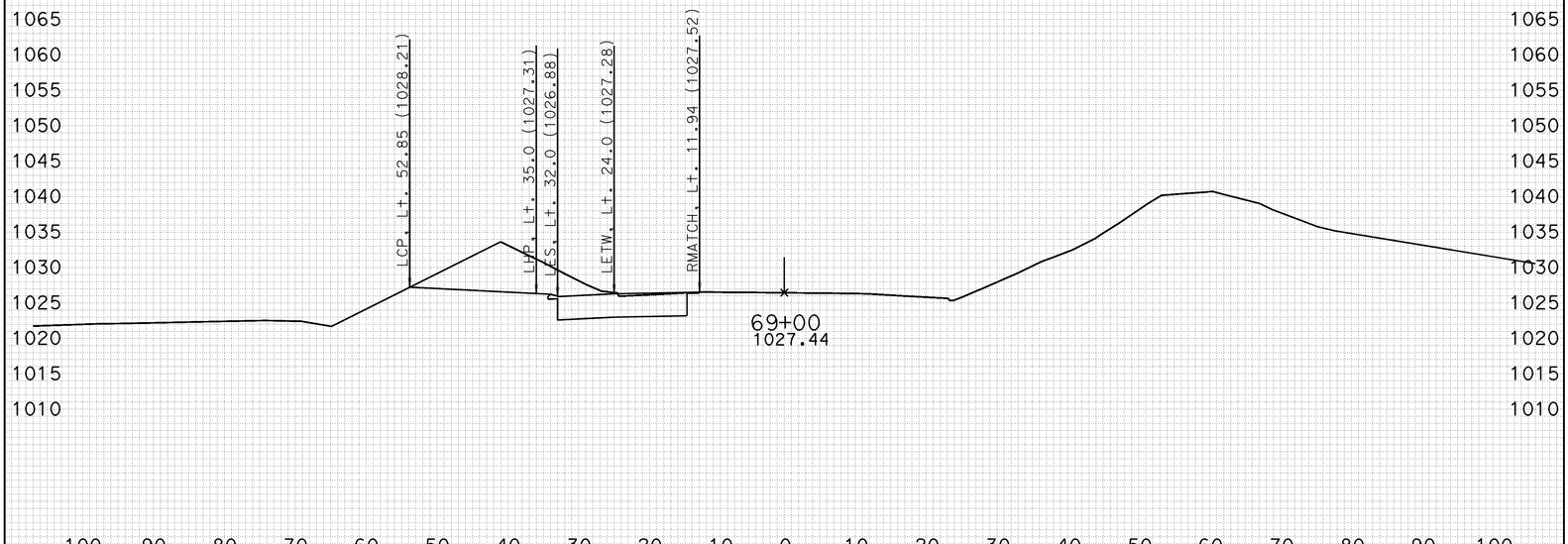

CREATED BY: J.BAUTISTA DATE: 1/13/2012 ALL DIMENSIONS ARE FEET

KC Project: DET2 File: D:\UserData\Route 46 WI1\DET2\EAR\EARTHWORK\det2_sub.ear

PROJECT ID: SLO-46
CONTRACT: 05-330771
DIST/CO/RTE/PM: 05-SLO-46-40.7/46.3

SCALE: 1" = 10' Horiz.
1" = 10' Vert.

DETOUR 2
CROSS SECTIONS
SHEET 56 OF 78

FOR EARTHWORK DEVELOPMENT ONLY

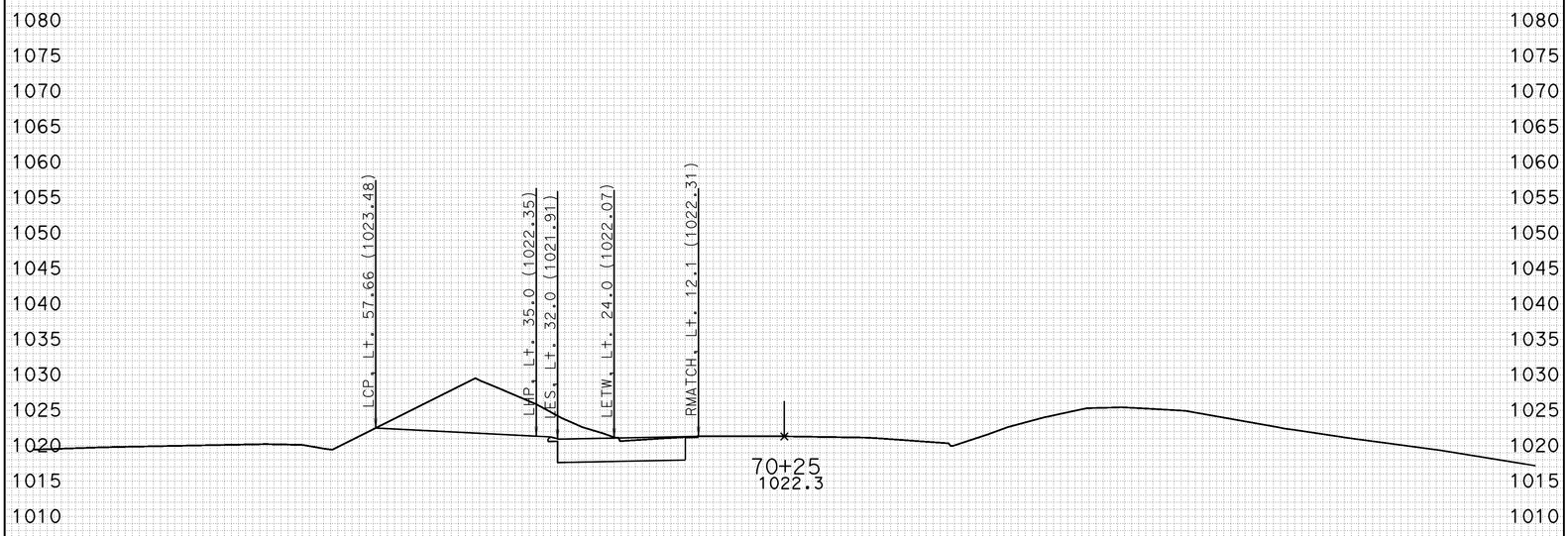

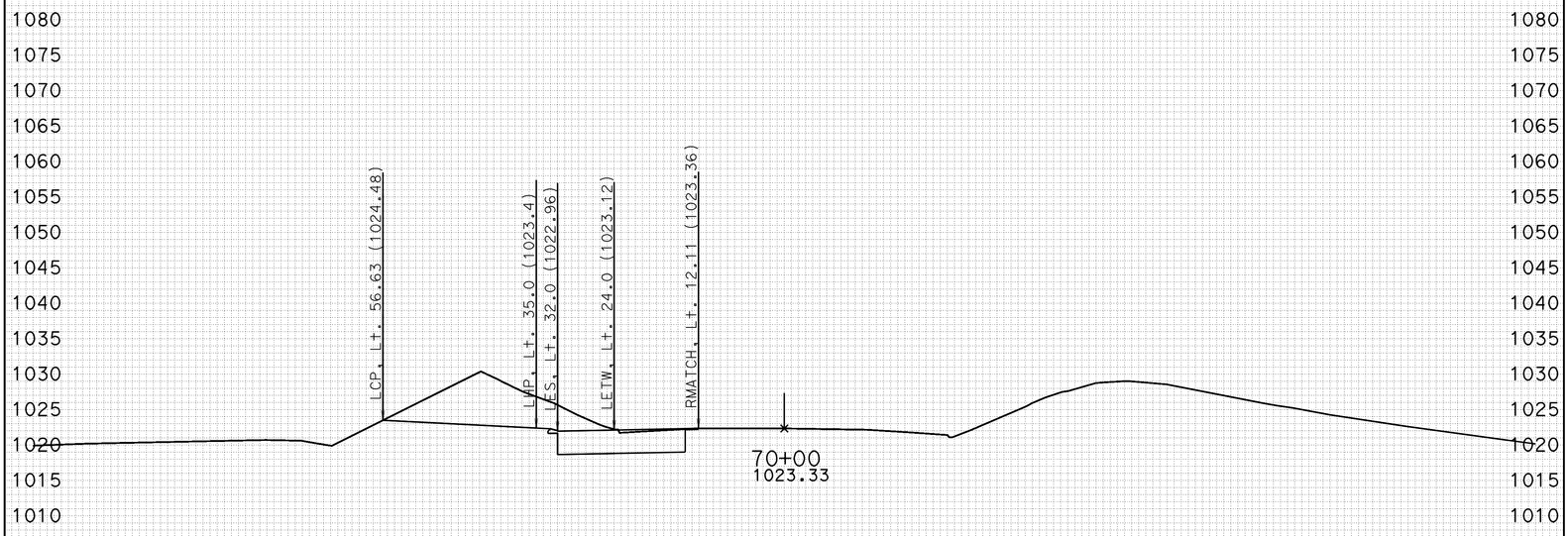

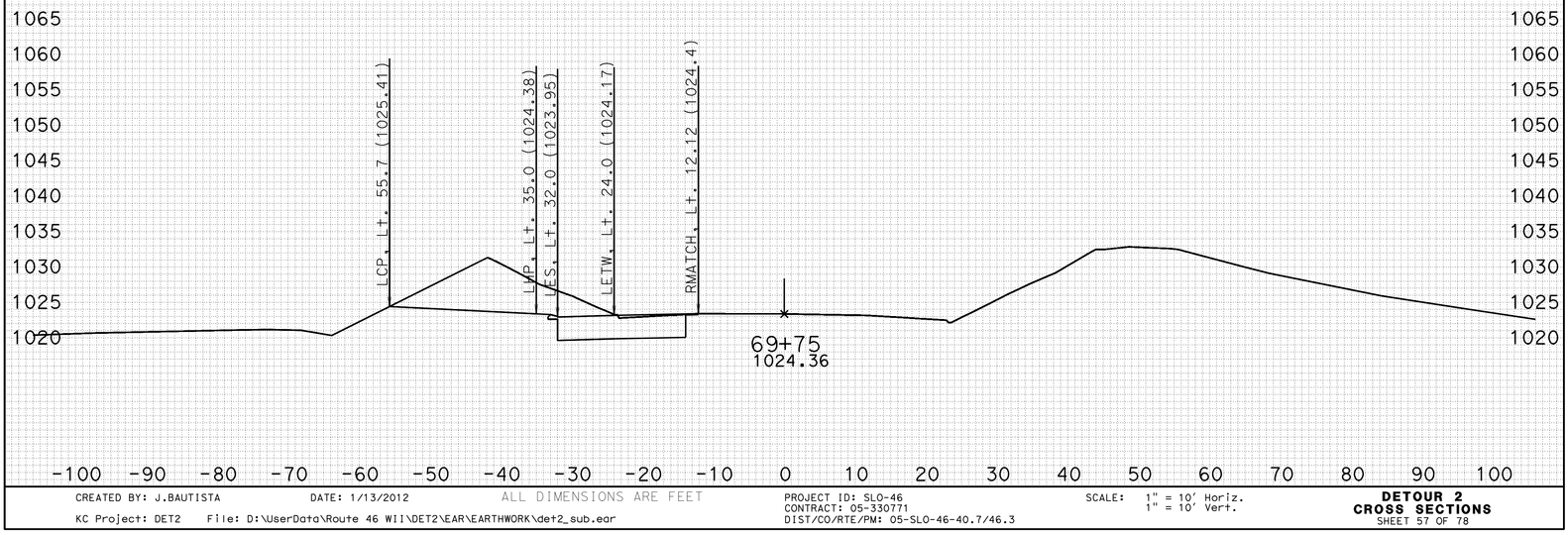

-100 -90 -80 -70 -60 -50 -40 -30 -20 -10 0 10 20 30 40 50 60 70 80 90 100

CREATED BY: J.BAUTISTA DATE: 1/13/2012 ALL DIMENSIONS ARE FEET

KC Project: DET2 File: D:\UserData\Route 46 WI1\DET2\EAR\EARTHWORK\det2_sub.ear

PROJECT ID: SLO-46
CONTRACT: 05-330771
DIST/CO/RTE/PM: 05-SLO-46-40.7/46.3

SCALE: 1" = 10' Horiz.
1" = 10' Vert.

DETOUR 2
CROSS SECTIONS

FOR EARTHWORK DEVELOPMENT ONLY

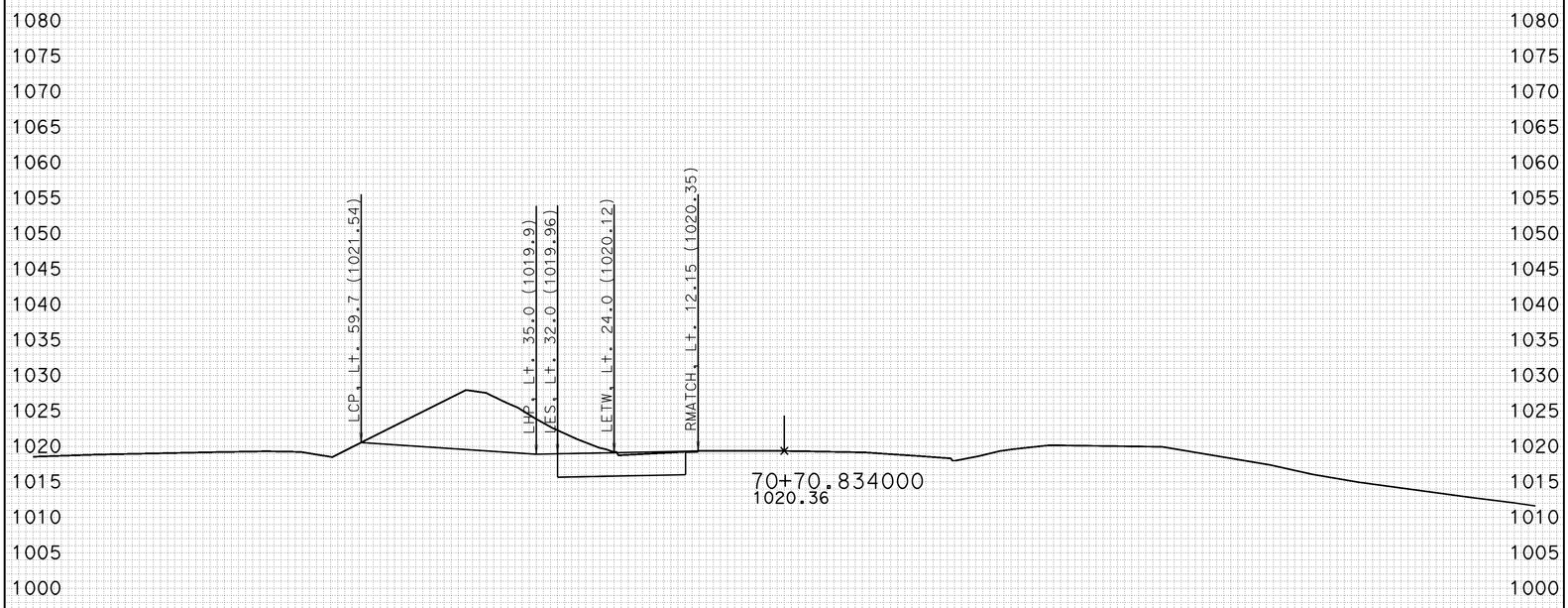

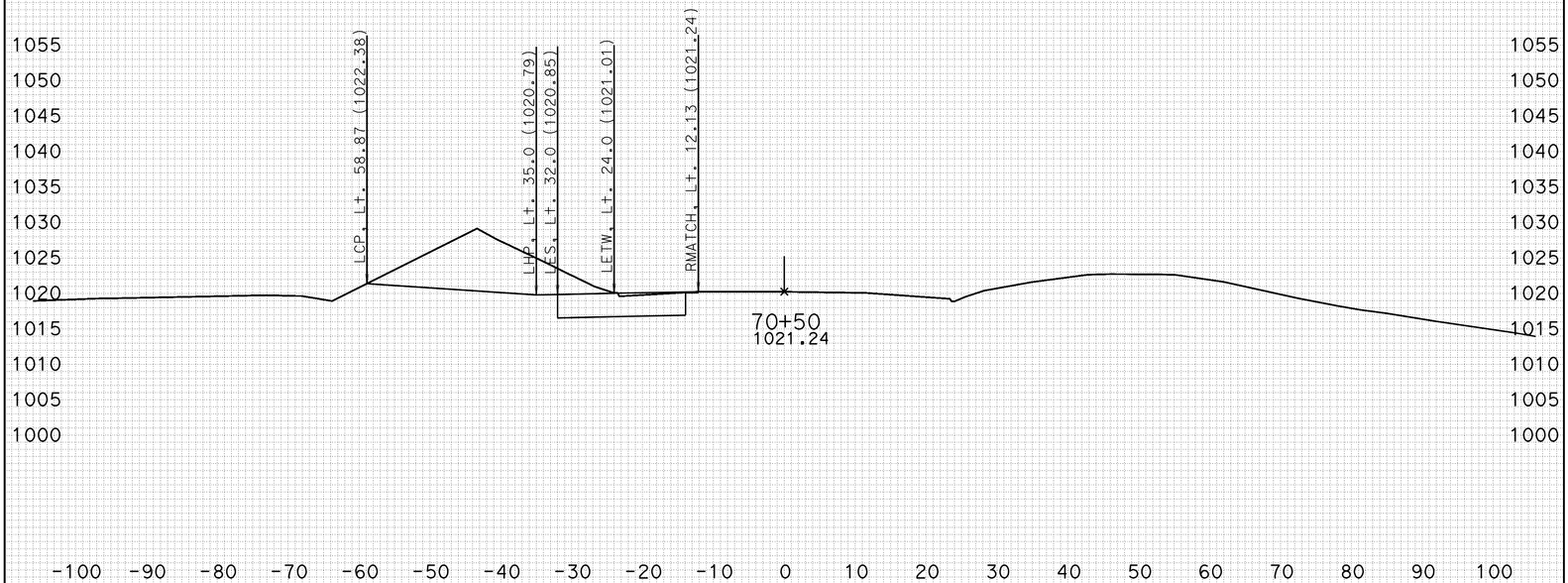

CREATED BY: J.BAUTISTA DATE: 1/13/2012 ALL DIMENSIONS ARE FEET

KC Project: DET2 File: D:\UserData\Route 46 WI1\DET2\EAR\EARTHWORK\det2_sub.ear

PROJECT ID: SLO-46
CONTRACT: 05-330771
DIST/CO/RTE/PM: 05-SLO-46-40.7/46.3

SCALE: 1" = 10' Horiz.
1" = 10' Vert.

DETOUR 2
CROSS SECTIONS

FOR EARTHWORK DEVELOPMENT ONLY

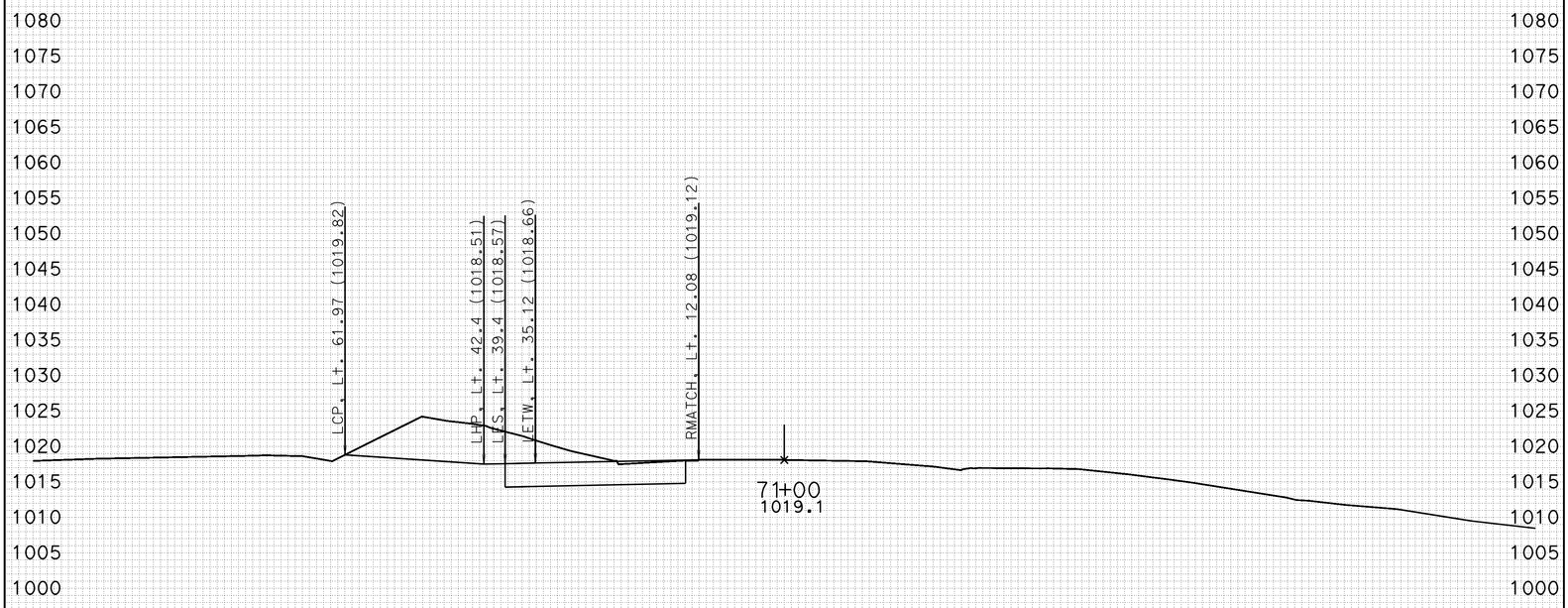

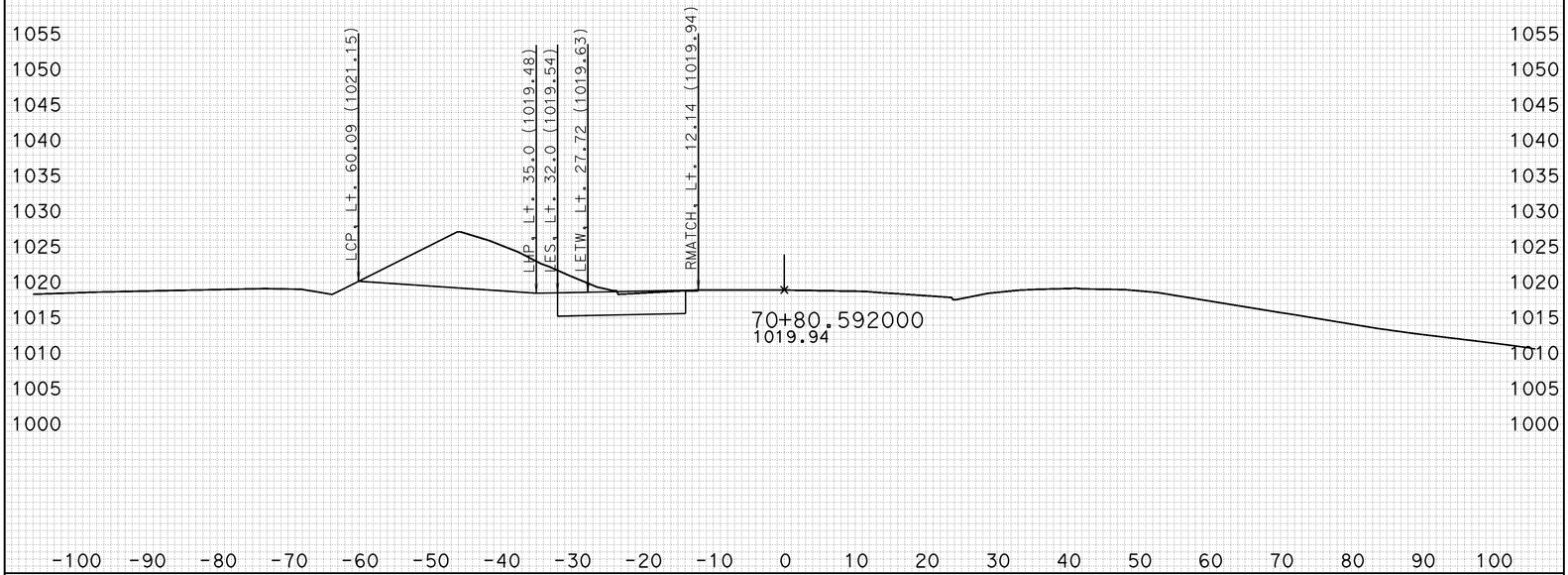

CREATED BY: J.BAUTISTA DATE: 1/13/2012 ALL DIMENSIONS ARE FEET

KC Project: DET2 File: D:\UserData\Route 46 WI1\DET2\EAR\EARTHWORK\det2_sub.ear

PROJECT ID: SLO-46
CONTRACT: 05-330771
DIST/CO/RTE/PM: 05-SLO-46-40.7/46.3

SCALE: 1" = 10' Horiz.
1" = 10' Vert.

DETOUR 2
CROSS SECTIONS
SHEET 59 OF 78

FOR EARTHWORK DEVELOPMENT ONLY

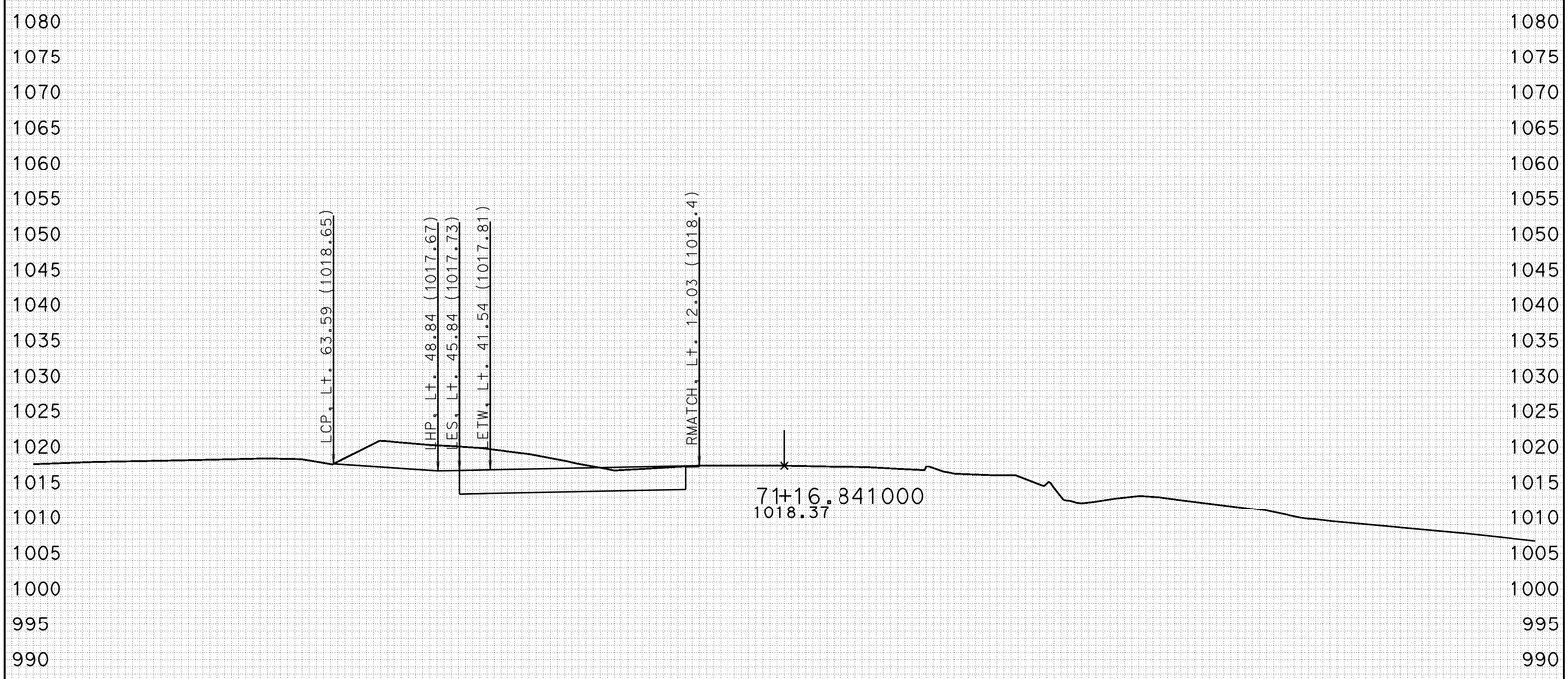

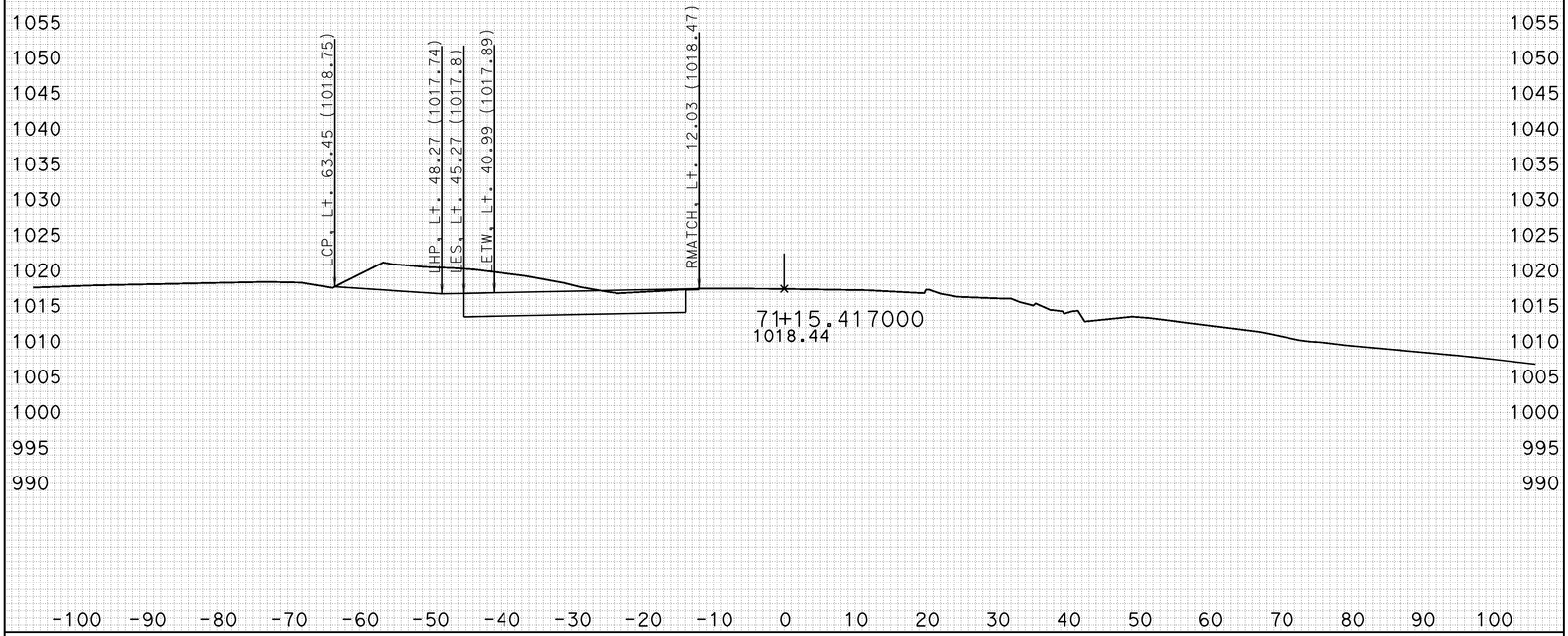

-100 -90 -80 -70 -60 -50 -40 -30 -20 -10 0 10 20 30 40 50 60 70 80 90 100

CREATED BY: J.BAUTISTA DATE: 1/13/2012 ALL DIMENSIONS ARE FEET

KC Project: DET2 File: D:\UserData\Route 46 WI1\DET2\EAR\EARTHWORK\det2_sub.ear

PROJECT ID: SLO-46
CONTRACT: 05-330771
DIST/CO/RTE/PM: 05-SLO-46-40.7/46.3

SCALE: 1" = 10' Horiz.
1" = 10' Vert.

DETOUR 2
CROSS SECTIONS
SHEET 60 OF 78

FOR EARTHWORK DEVELOPMENT ONLY

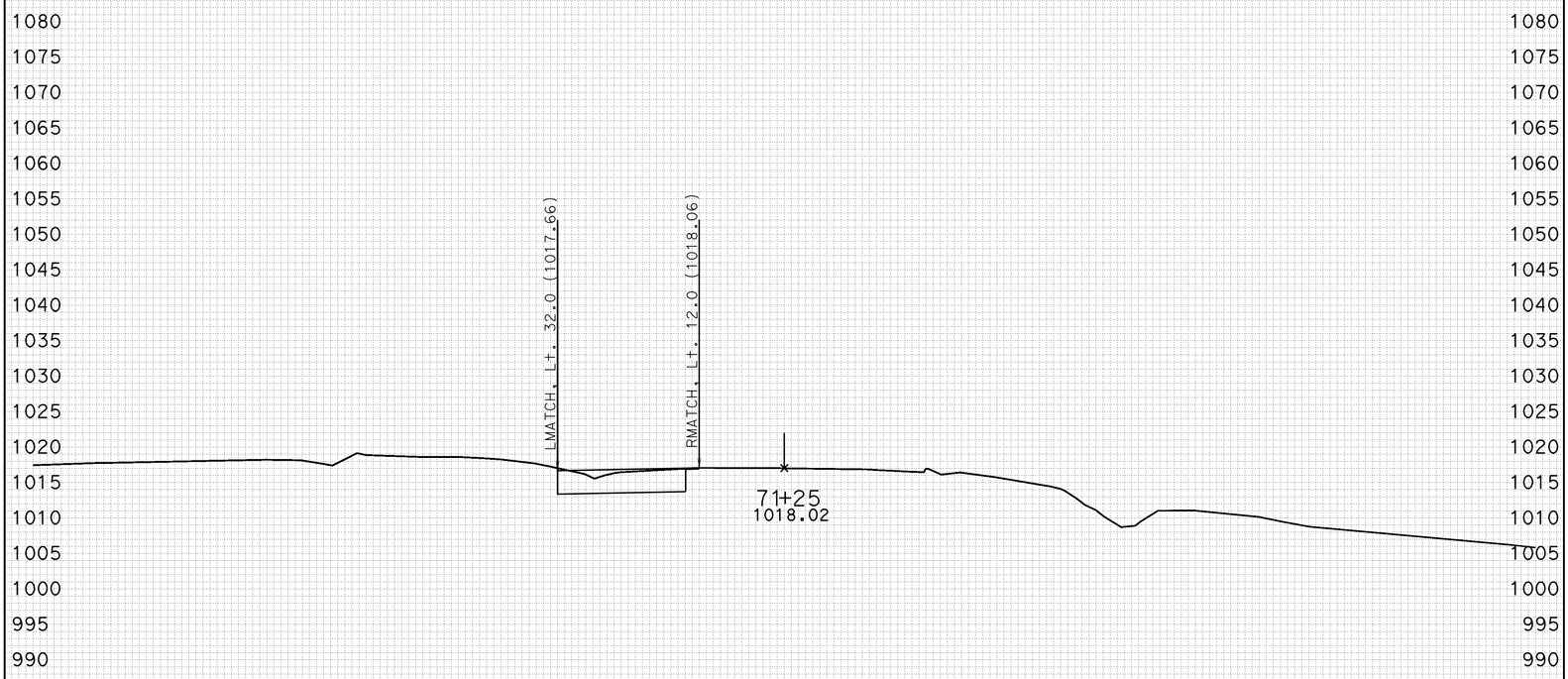

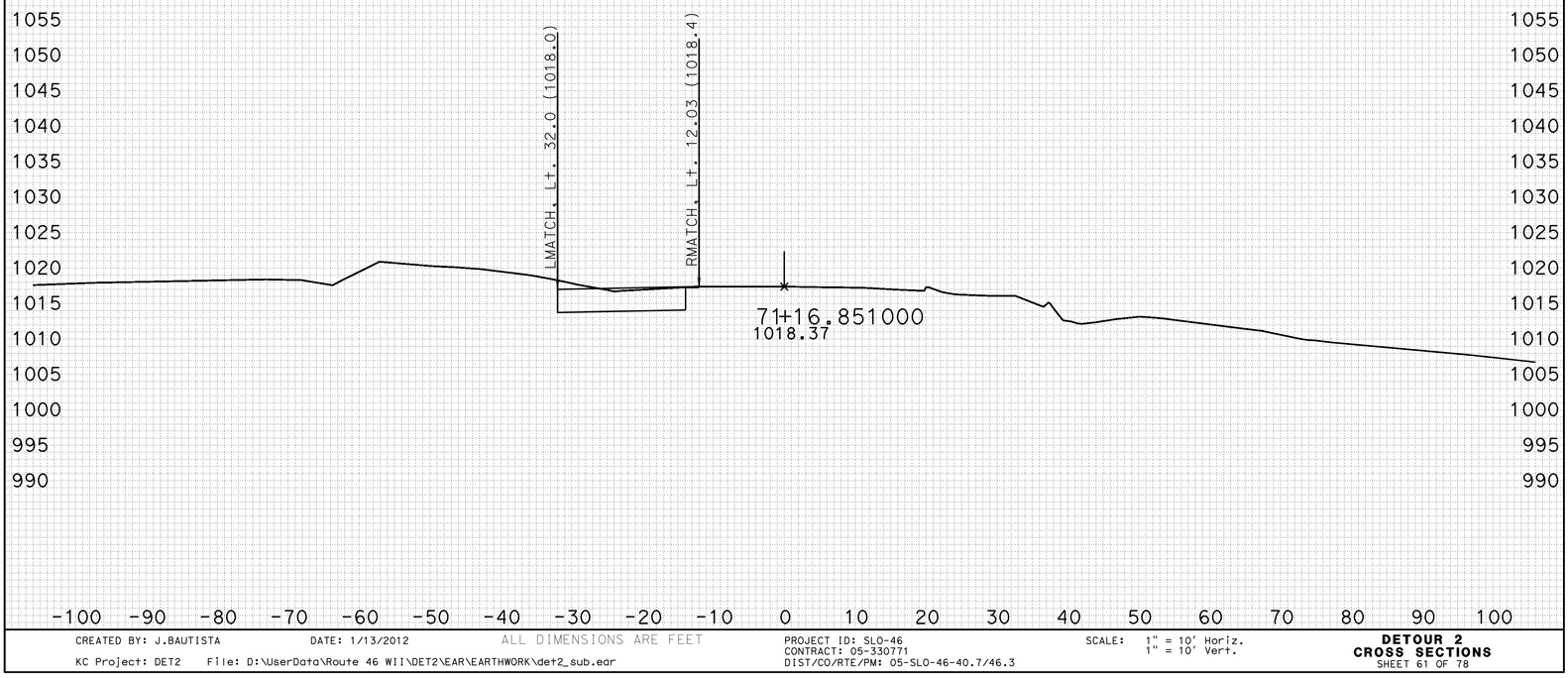

CREATED BY: J.BAUTISTA DATE: 1/13/2012 ALL DIMENSIONS ARE FEET

KC Project: DET2 File: D:\UserData\Route 46 WI1\DET2\EAR\EARTHWORK\det2_sub.ear

PROJECT ID: SLO-46
CONTRACT: 05-330771
DIST/CO/RTE/PM: 05-SLO-46-40.7/46.3

SCALE: 1" = 10' Horiz.
1" = 10' Vert.

DETOUR 2
CROSS SECTIONS
SHEET 61 OF 78

FOR EARTHWORK DEVELOPMENT ONLY

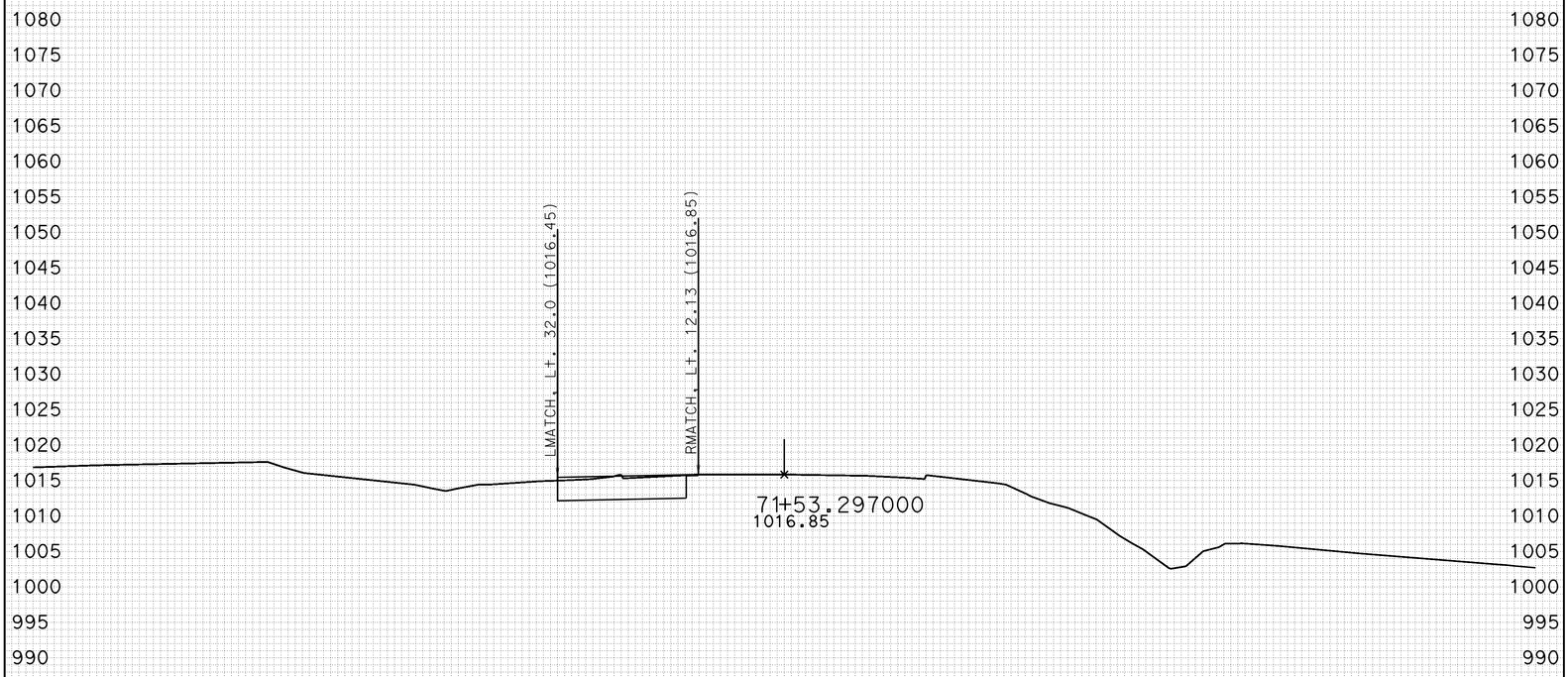

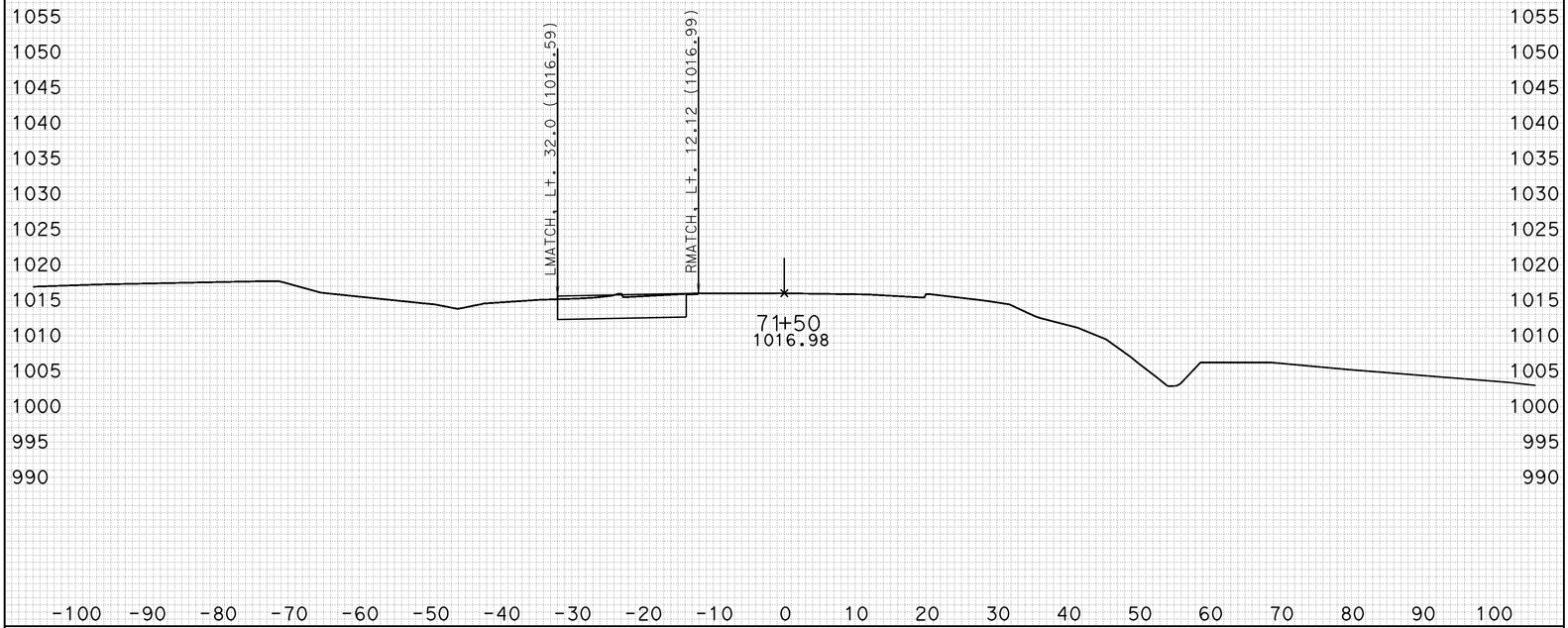

-100 -90 -80 -70 -60 -50 -40 -30 -20 -10 0 10 20 30 40 50 60 70 80 90 100

CREATED BY: J.BAUTISTA DATE: 1/13/2012 ALL DIMENSIONS ARE FEET

KC Project: DET2 File: D:\UserData\Route 46 WI1\DET2\EAR\EARTHWORK\det2_sub.ear

PROJECT ID: SLO-46
CONTRACT: 05-330771
DIST/CO/RTE/PM: 05-SLO-46-40.7/46.3

SCALE: 1" = 10' Horiz.
1" = 10' Vert.

DETOUR 2
CROSS SECTIONS
SHEET 62 OF 78

FOR EARTHWORK DEVELOPMENT ONLY

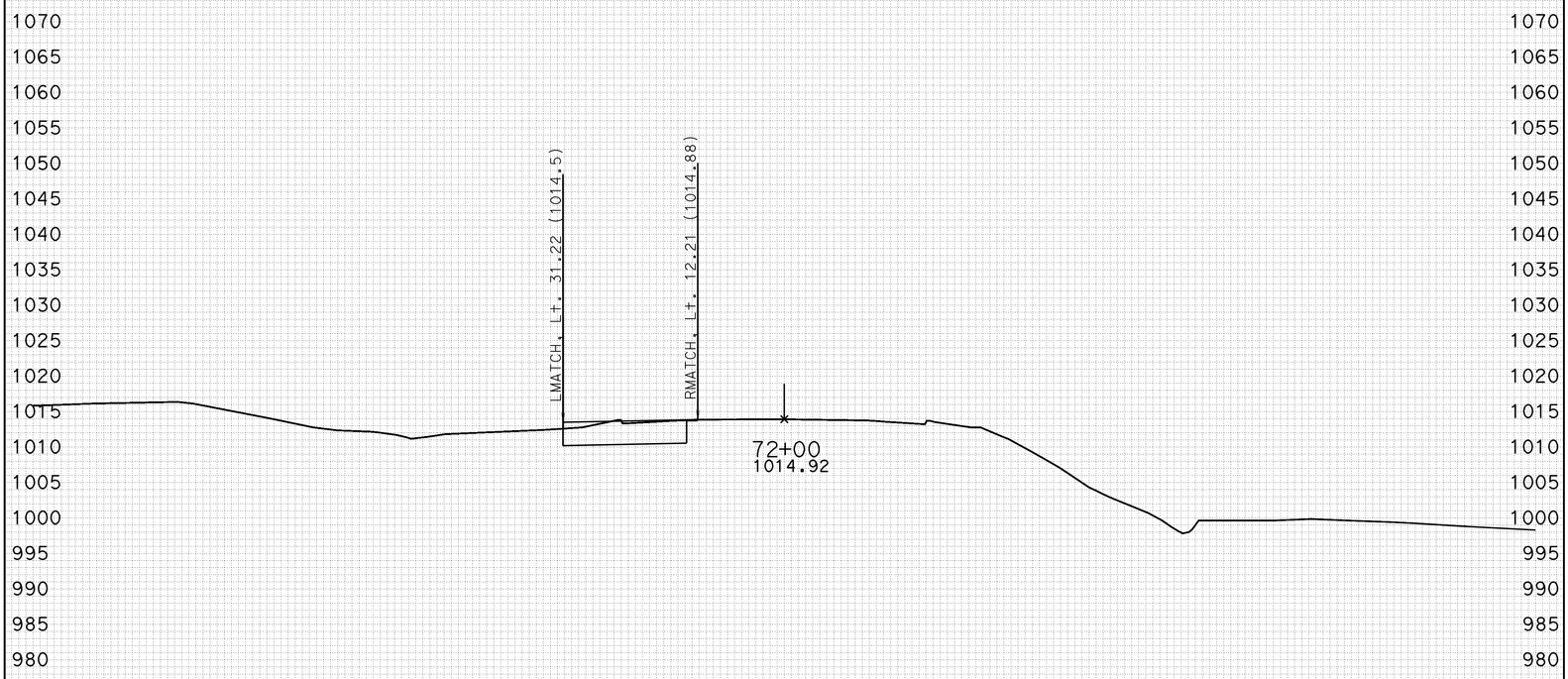

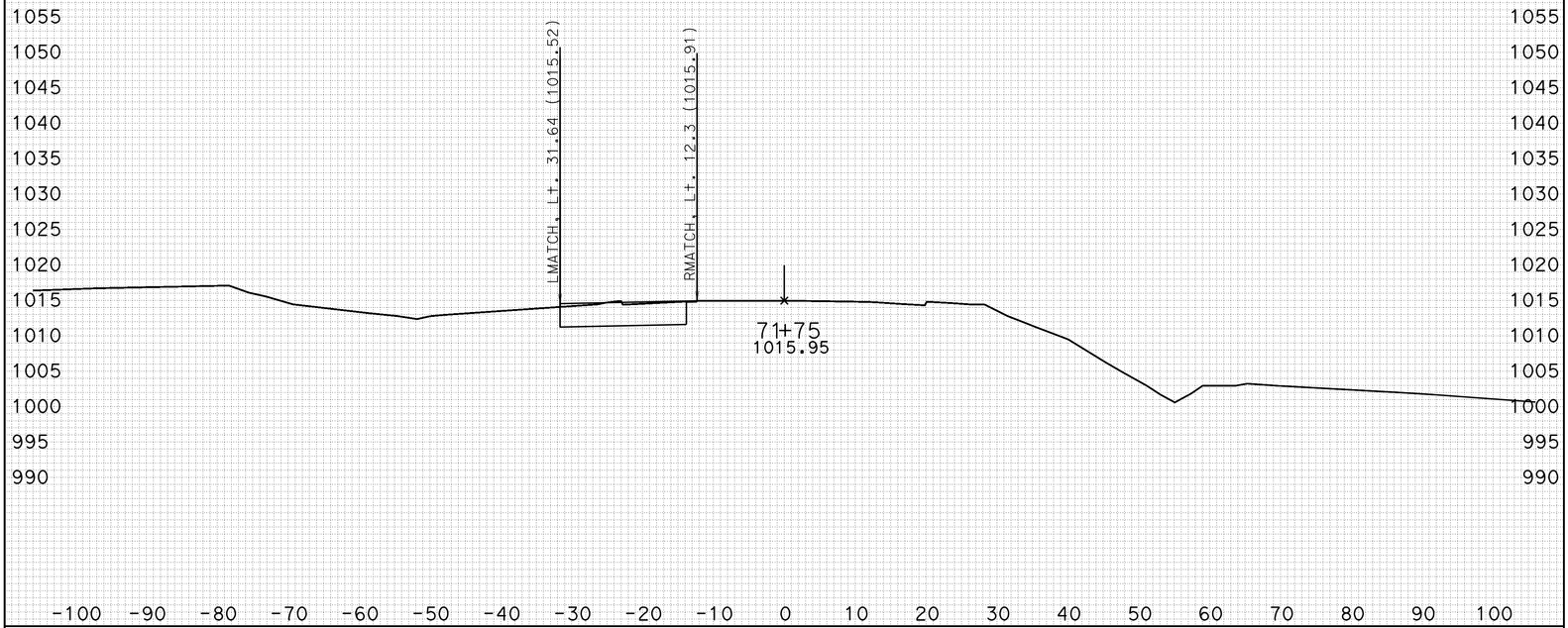

-100 -90 -80 -70 -60 -50 -40 -30 -20 -10 0 10 20 30 40 50 60 70 80 90 100

CREATED BY: J.BAUTISTA DATE: 1/13/2012 ALL DIMENSIONS ARE FEET

KC Project: DET2 File: D:\UserData\Route 46 WI1\DET2\EAR\EARTHWORK\det2_sub.ear

PROJECT ID: SLO-46
CONTRACT: 05-330771
DIST/CO/RTE/PM: 05-SLO-46-40.7/46.3

SCALE: 1" = 10' Horiz.
1" = 10' Vert.

DETOUR 2
CROSS SECTIONS
SHEET 63 OF 78

FOR EARTHWORK DEVELOPMENT ONLY

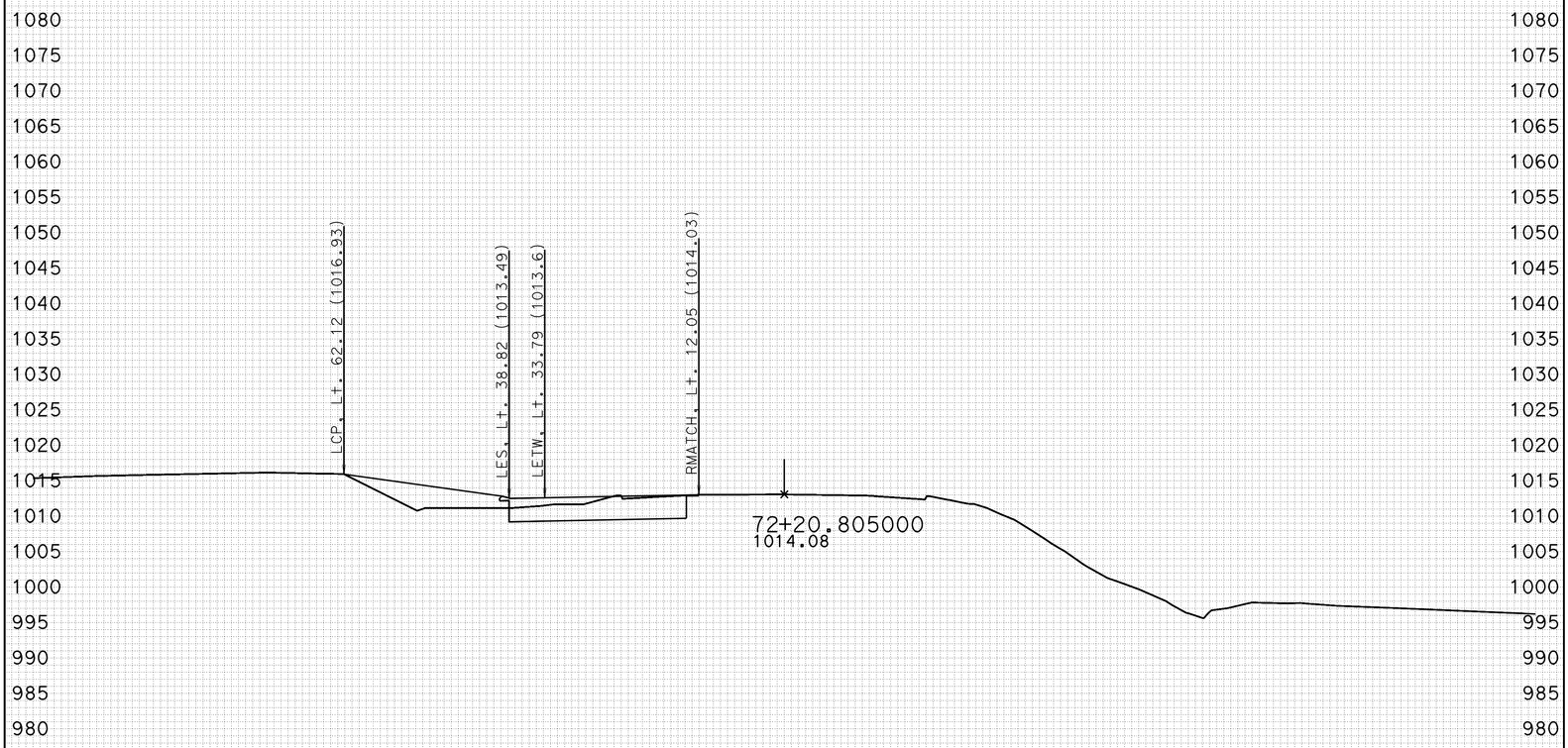

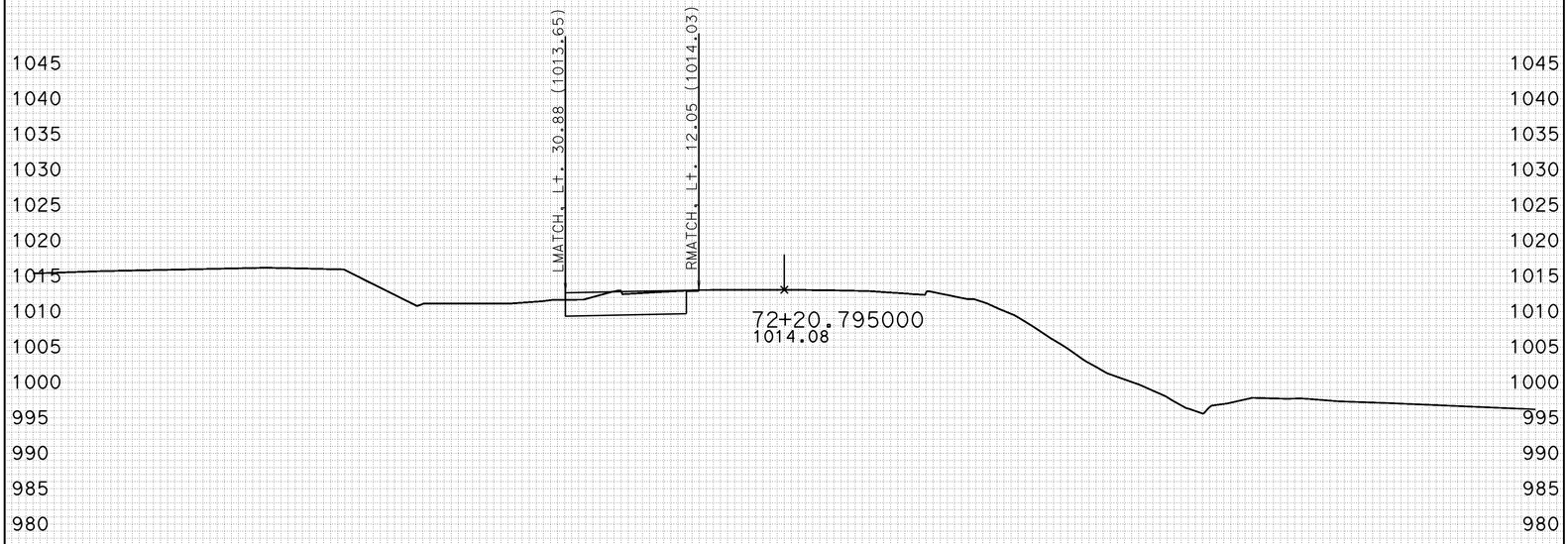

-100 -90 -80 -70 -60 -50 -40 -30 -20 -10 0 10 20 30 40 50 60 70 80 90 100

CREATED BY: J.BAUTISTA DATE: 1/13/2012 ALL DIMENSIONS ARE FEET

KC Project: DET2 File: D:\UserData\Route 46 WI1\DET2\EAR\EARTHWORK\det2_sub.ear

PROJECT ID: SLO-46
CONTRACT: 05-330771
DIST/CO/RTE/PM: 05-SLO-46-40.7/46.3

SCALE: 1" = 10' Horiz.
1" = 10' Vert.

DETOUR 2
CROSS SECTIONS
SHEET 64 OF 78

FOR EARTHWORK DEVELOPMENT ONLY

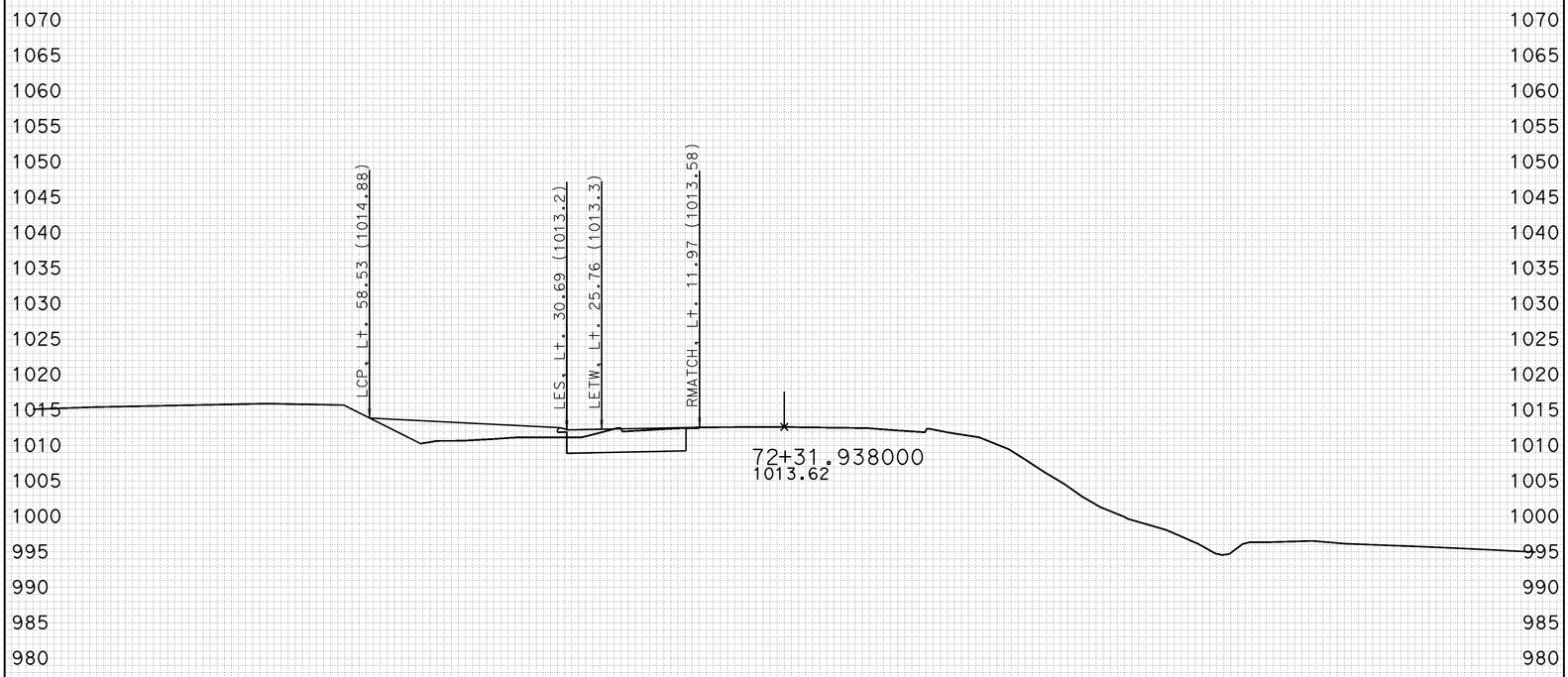

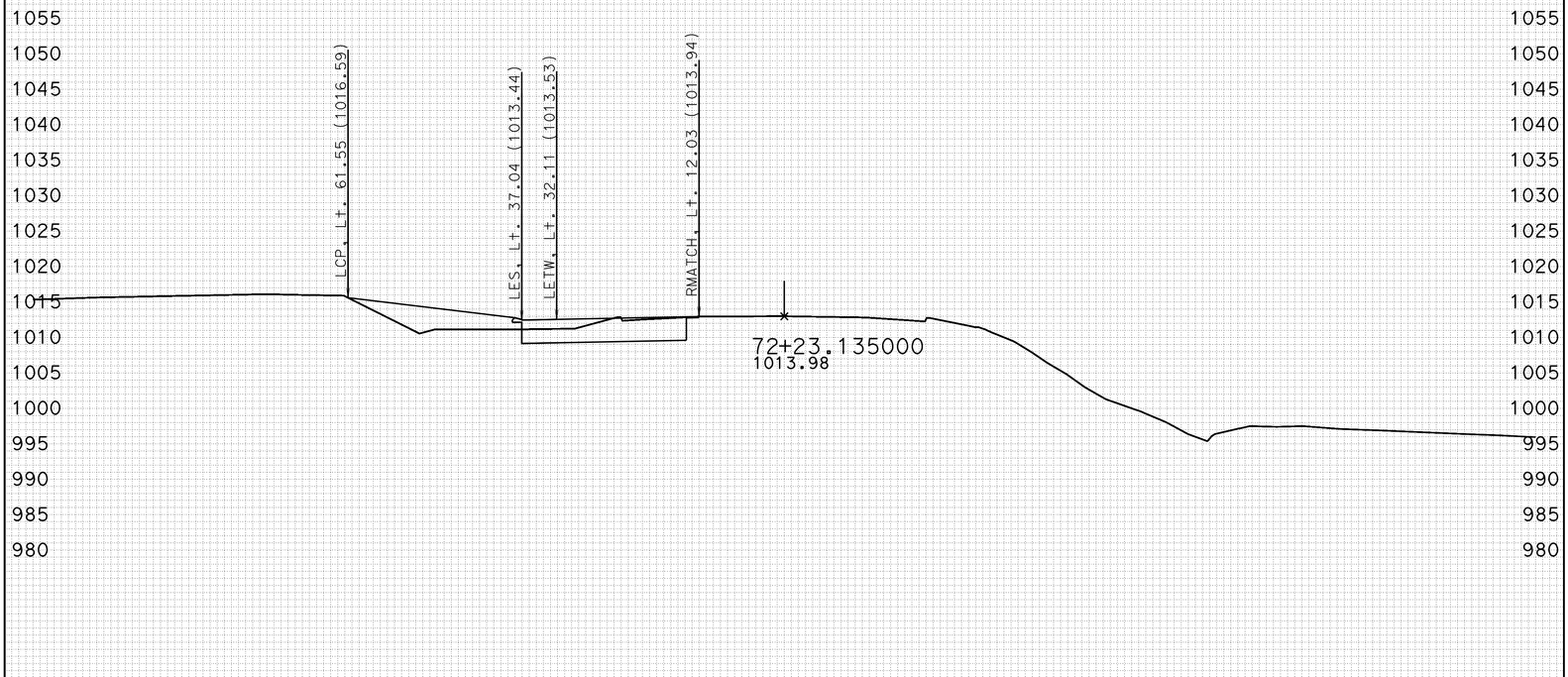

-100 -90 -80 -70 -60 -50 -40 -30 -20 -10 0 10 20 30 40 50 60 70 80 90 100

CREATED BY: J.BAUTISTA DATE: 1/13/2012 ALL DIMENSIONS ARE FEET

KC Project: DET2 File: D:\UserData\Route 46 WI1\DET2\EAR\EARTHWORK\det2_sub.ear

PROJECT ID: SLO-46
CONTRACT: 05-330771
DIST/CO/RTE/PM: 05-SLO-46-40.7/46.3

SCALE: 1" = 10' Horiz.
1" = 10' Vert.

DETOUR 2
CROSS SECTIONS
SHEET 65 OF 78

FOR EARTHWORK DEVELOPMENT ONLY

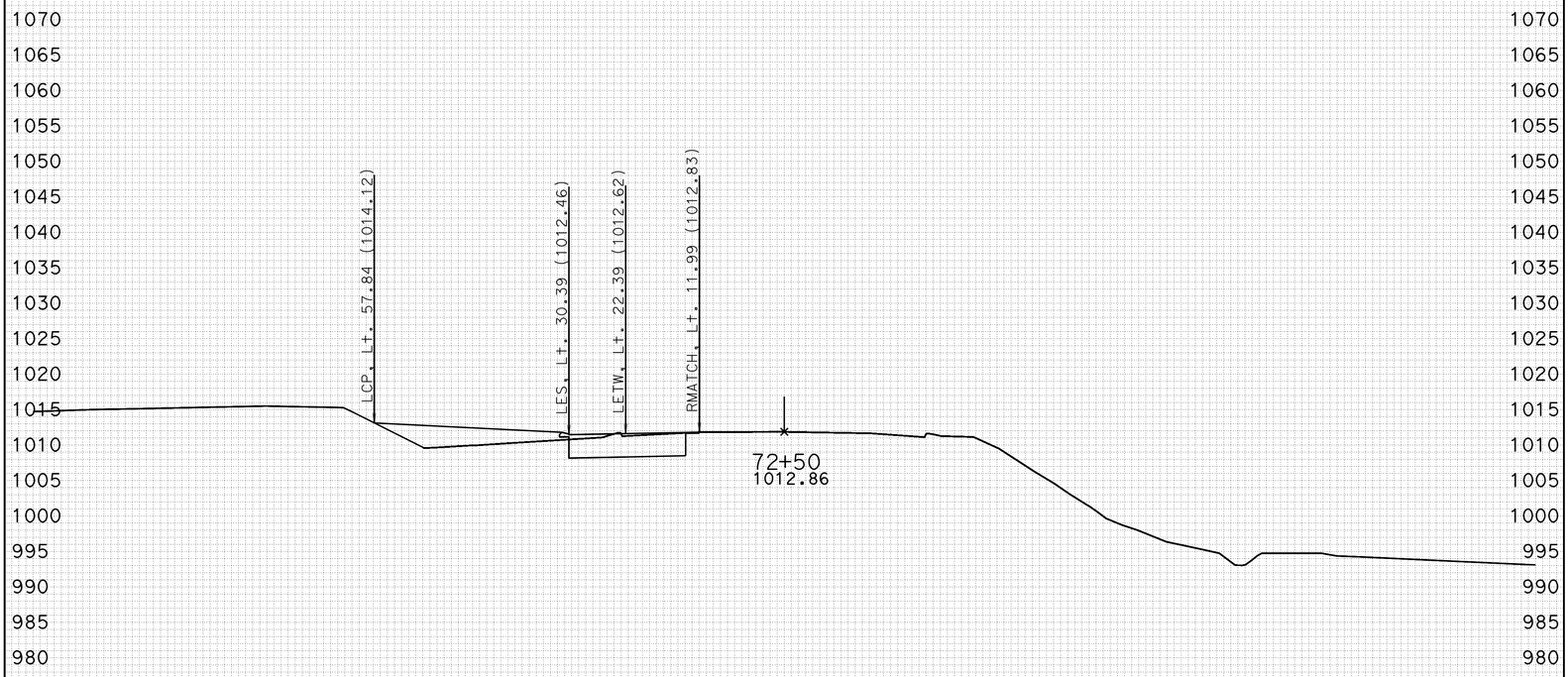

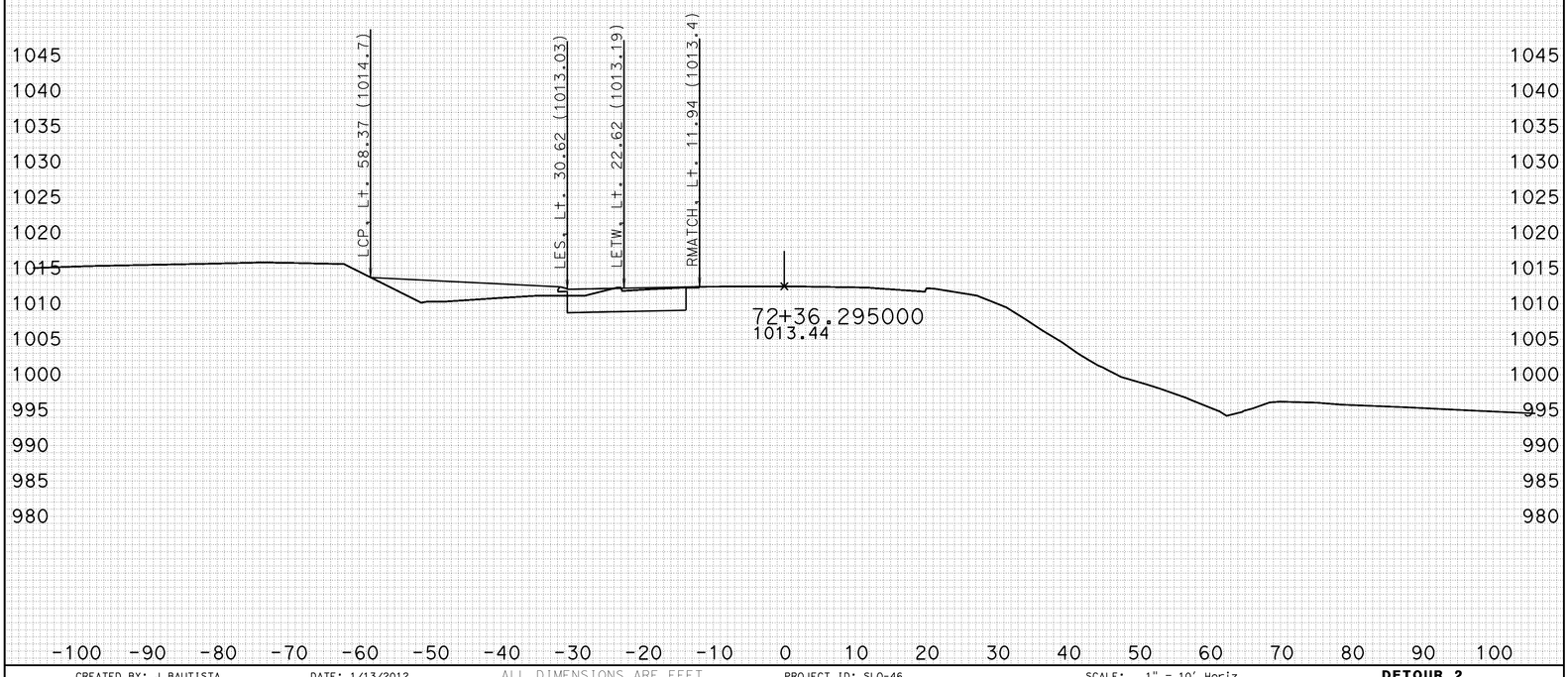

-100 -90 -80 -70 -60 -50 -40 -30 -20 -10 0 10 20 30 40 50 60 70 80 90 100

CREATED BY: J.BAUTISTA DATE: 1/13/2012 ALL DIMENSIONS ARE FEET

KC Project: DET2 File: D:\UserData\Route 46 WI1\DET2\EAR\EARTHWORK\det2_sub.ear

PROJECT ID: SLO-46
CONTRACT: 05-330771
DIST/CO/RTE/PM: 05-SLO-46-40.7/46.3

SCALE: 1" = 10' Horiz.
1" = 10' Vert.

DETOUR 2
CROSS SECTIONS
SHEET 66 OF 78

FOR EARTHWORK DEVELOPMENT ONLY

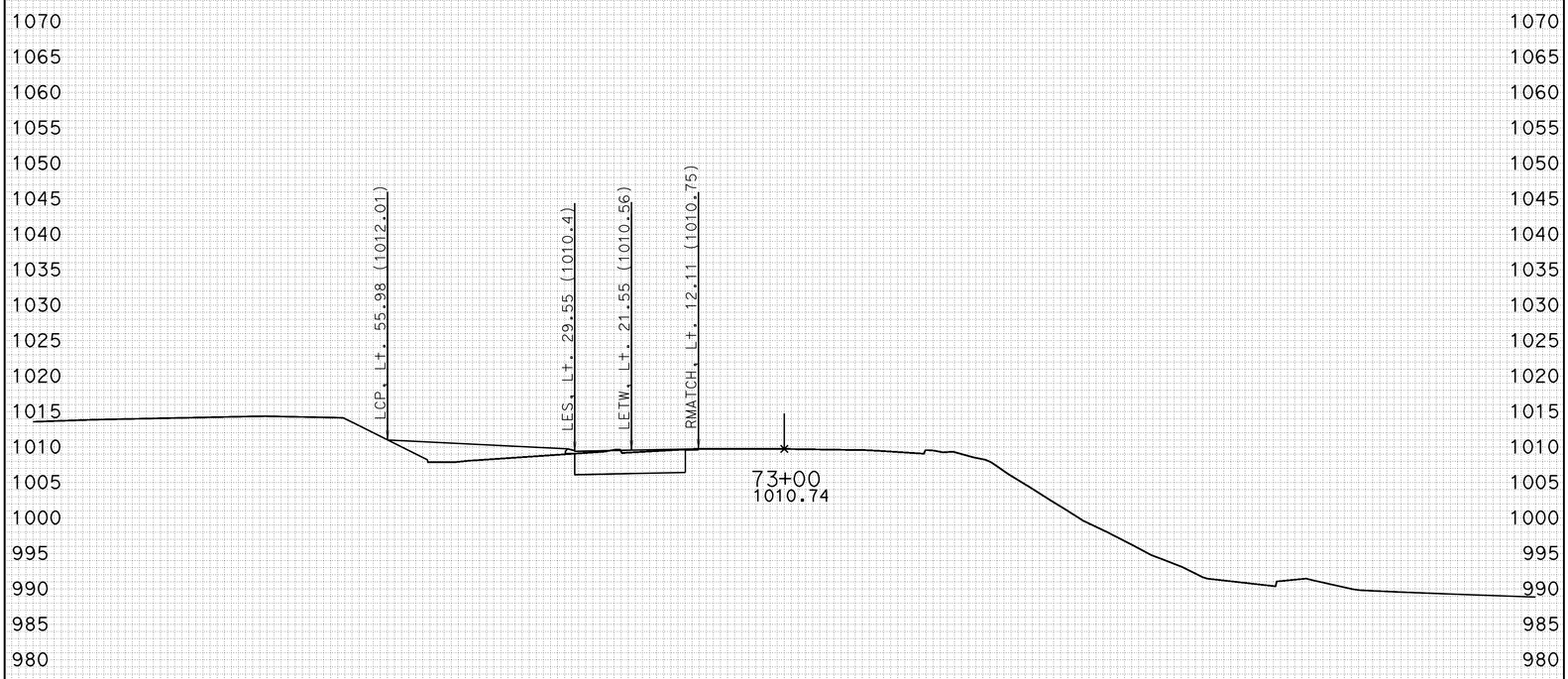

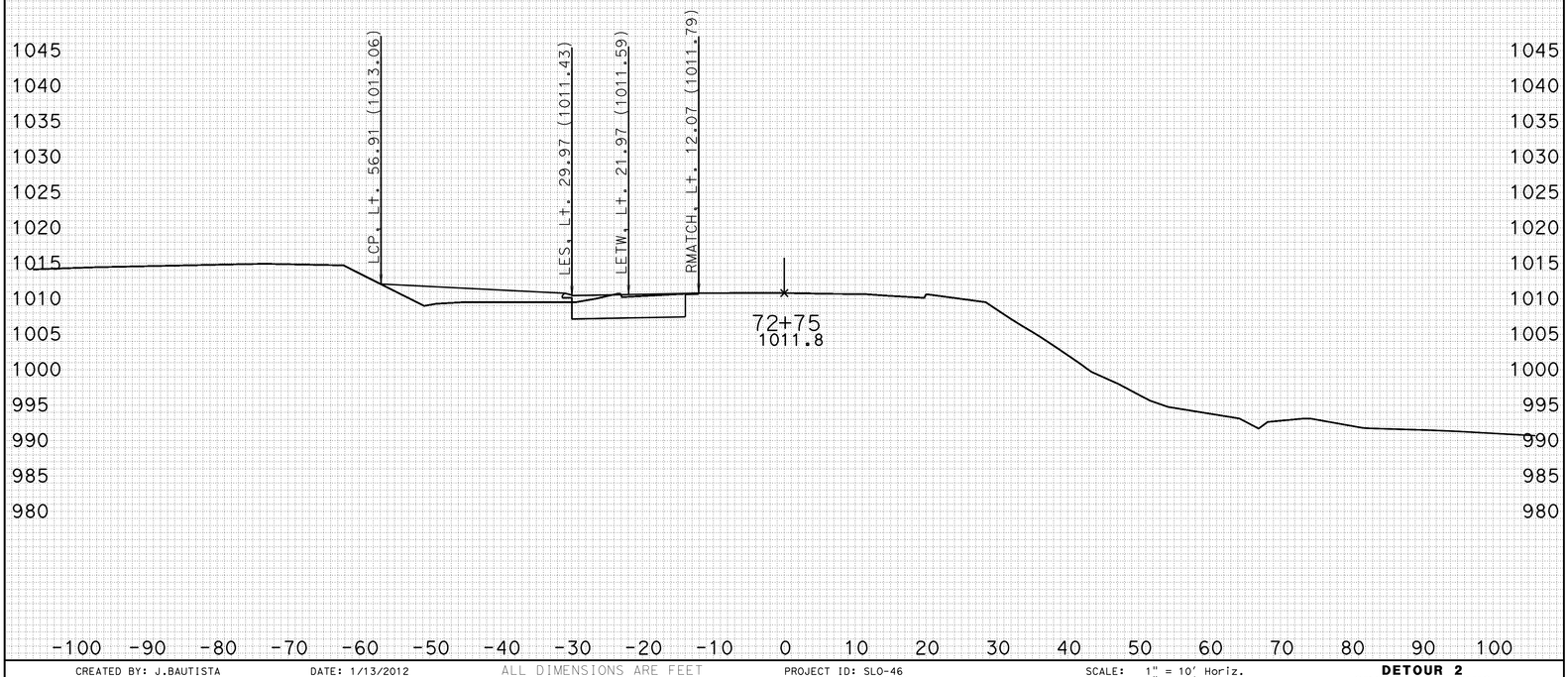

CREATED BY: J.BAUTISTA DATE: 1/13/2012 ALL DIMENSIONS ARE FEET

KC Project: DET2 File: D:\UserData\Route 46 WI1\DET2\EAR\EARTHWORK\det2_sub.ear

PROJECT ID: SLO-46
CONTRACT: 05-330771
DIST/CO/RTE/PM: 05-SLO-46-40.7/46.3

SCALE: 1" = 10' Horiz.
1" = 10' Vert.

DETOUR 2
CROSS SECTIONS

FOR EARTHWORK DEVELOPMENT ONLY

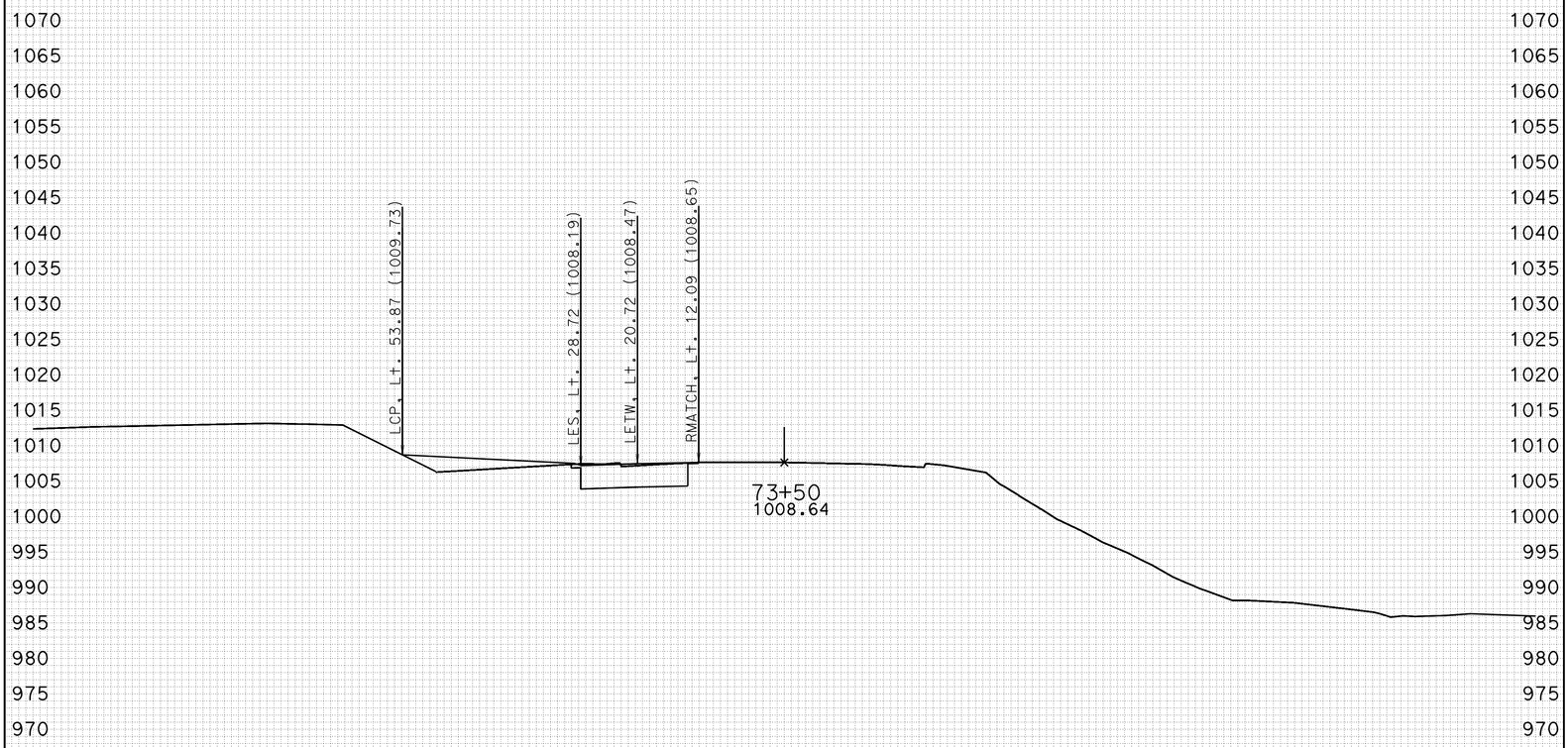

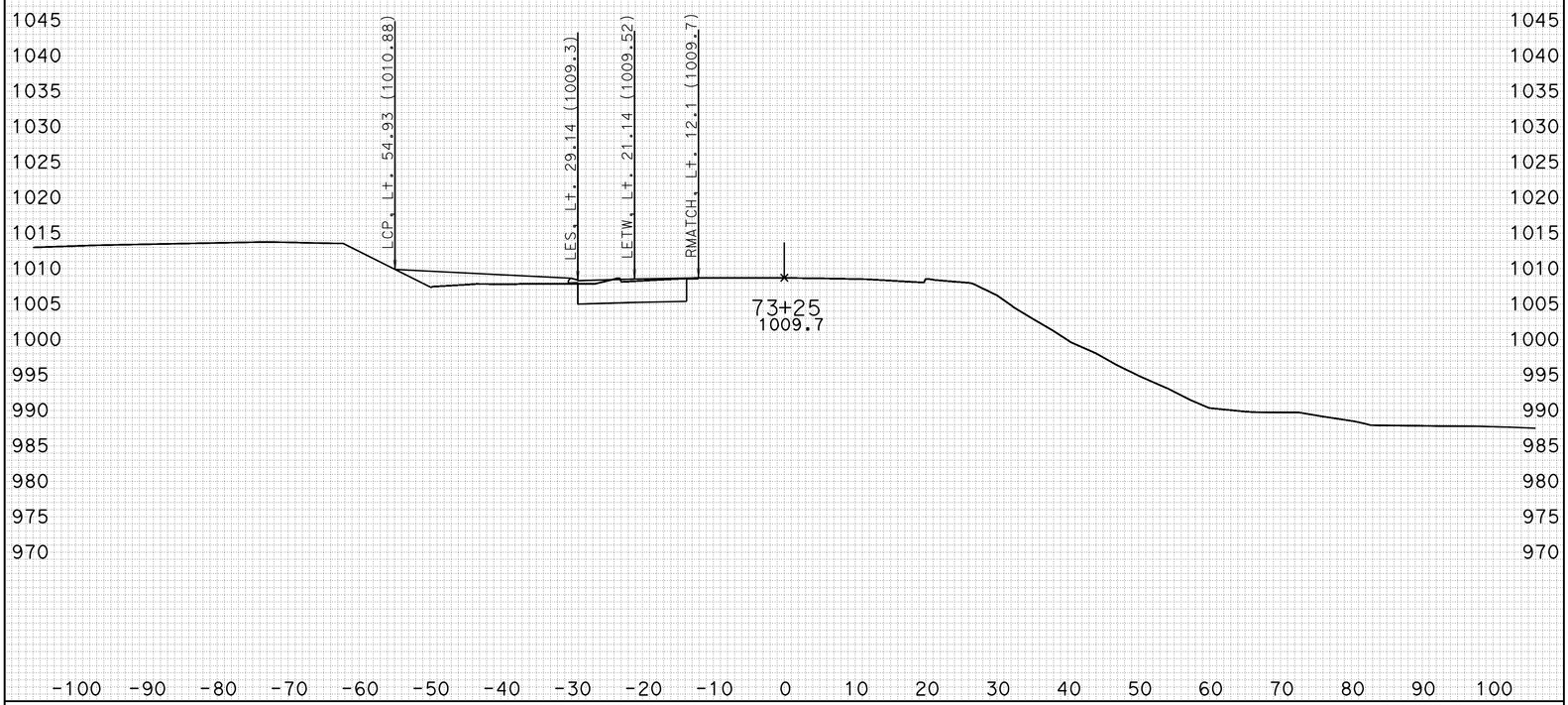

CREATED BY: J.BAUTISTA DATE: 1/13/2012 ALL DIMENSIONS ARE FEET

KC Project: DET2 File: D:\UserData\Route 46 WI1\DET2\EAR\EARTHWORK\det2_sub.ear

PROJECT ID: SLO-46
CONTRACT: 05-330771
DIST/CO/RTE/PM: 05-SLO-46-40.7/46.3

SCALE: 1" = 10' Horiz.
1" = 10' Vert.

DETOUR 2
CROSS SECTIONS
SHEET 68 OF 78

FOR EARTHWORK DEVELOPMENT ONLY

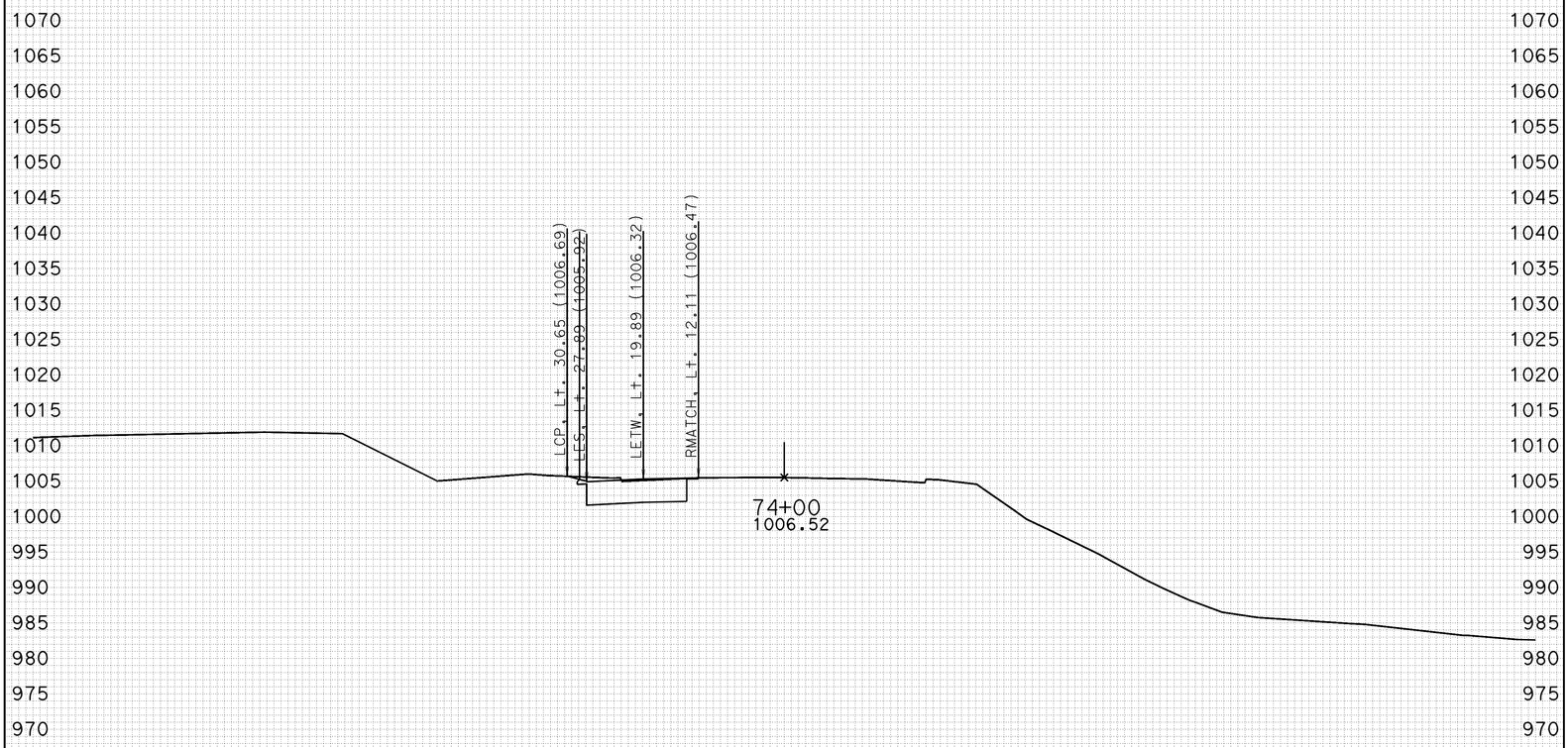

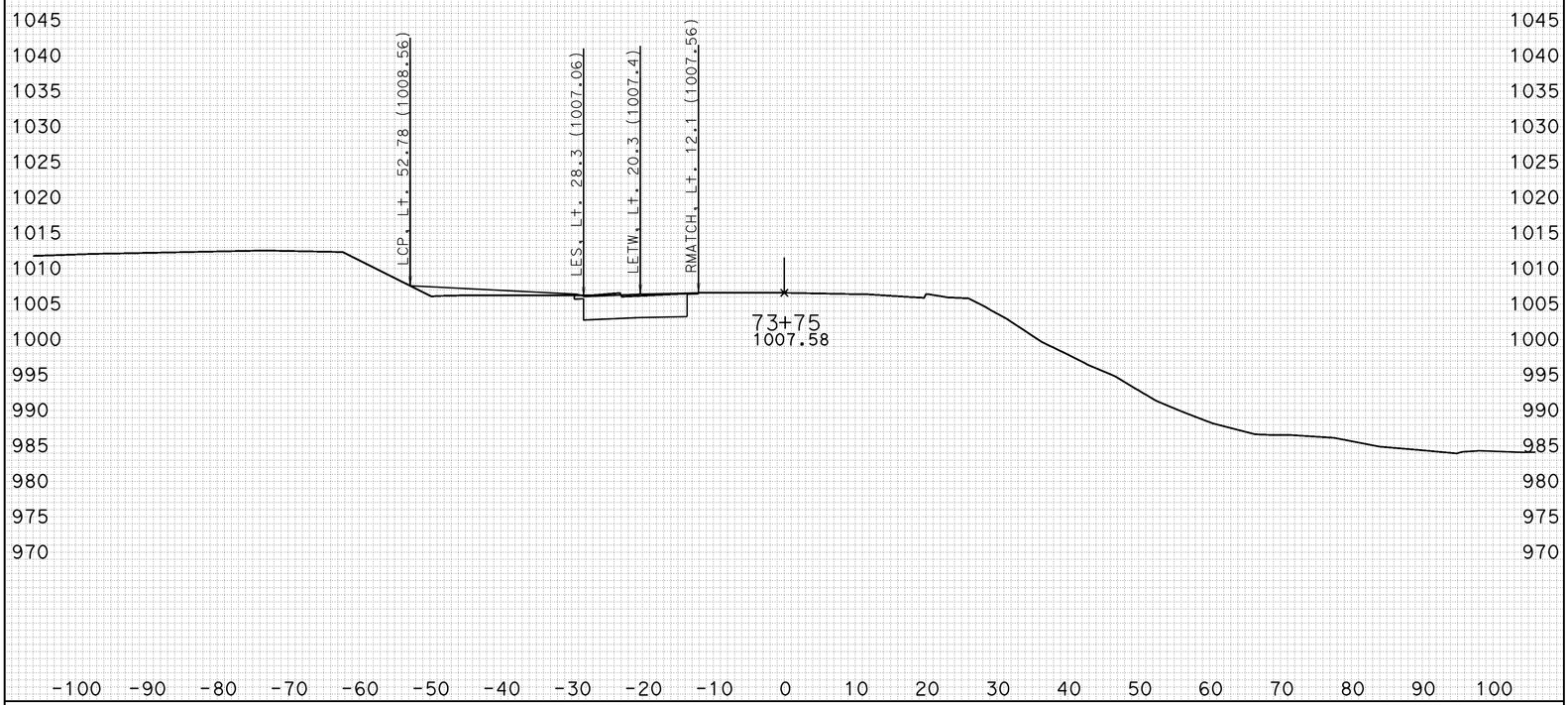

-100 -90 -80 -70 -60 -50 -40 -30 -20 -10 0 10 20 30 40 50 60 70 80 90 100

CREATED BY: J.BAUTISTA DATE: 1/13/2012 ALL DIMENSIONS ARE FEET

KC Project: DET2 File: D:\UserData\Route 46 WI1\DET2\EAR\EARTHWORK\det2_sub.ear

PROJECT ID: SLO-46
CONTRACT: 05-330771
DIST/CO/RTE/PM: 05-SLO-46-40.7/46.3

SCALE: 1" = 10' Horiz.
1" = 10' Vert.

DETOUR 2
CROSS SECTIONS
SHEET 69 OF 78

FOR EARTHWORK DEVELOPMENT ONLY

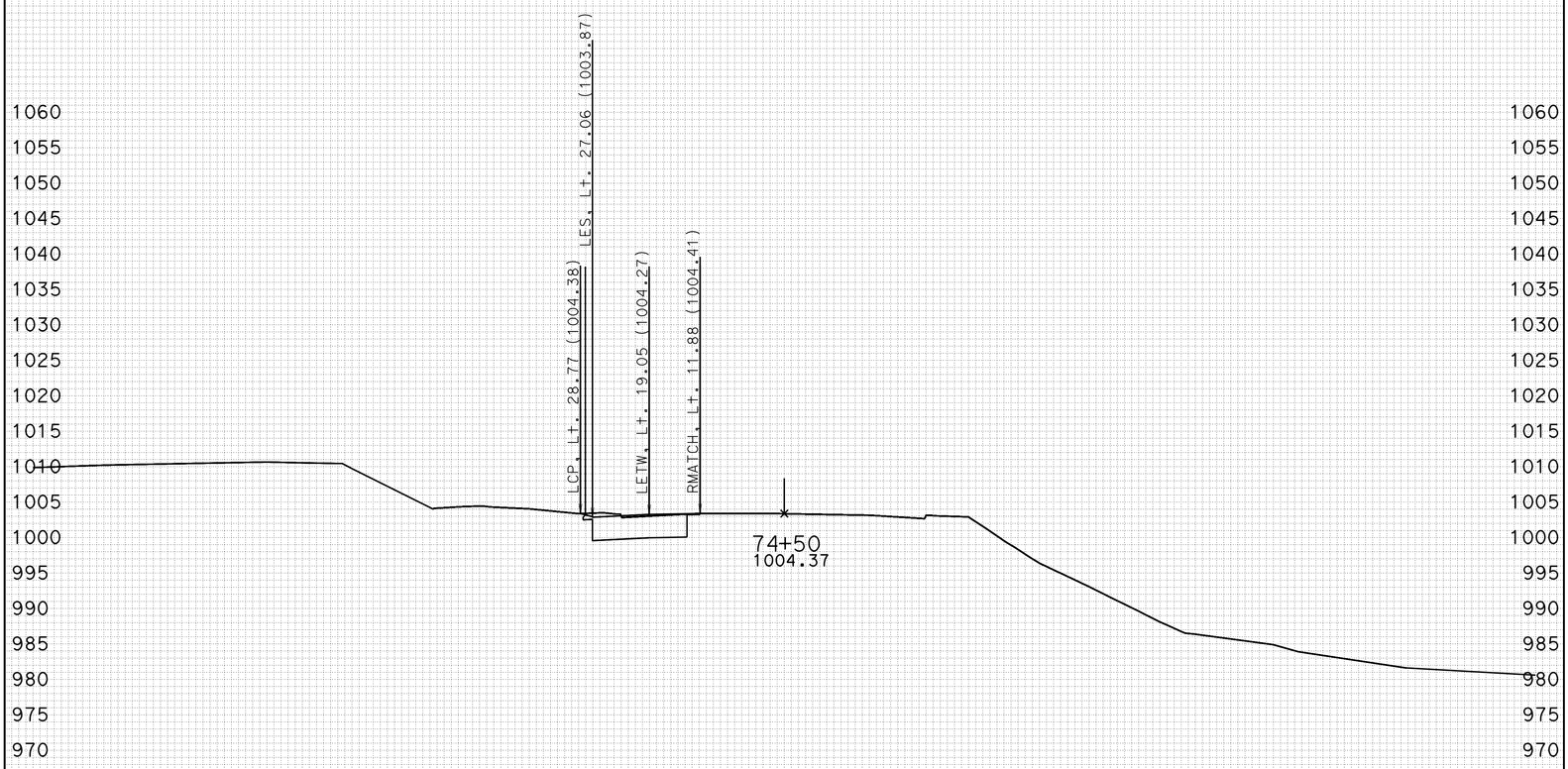

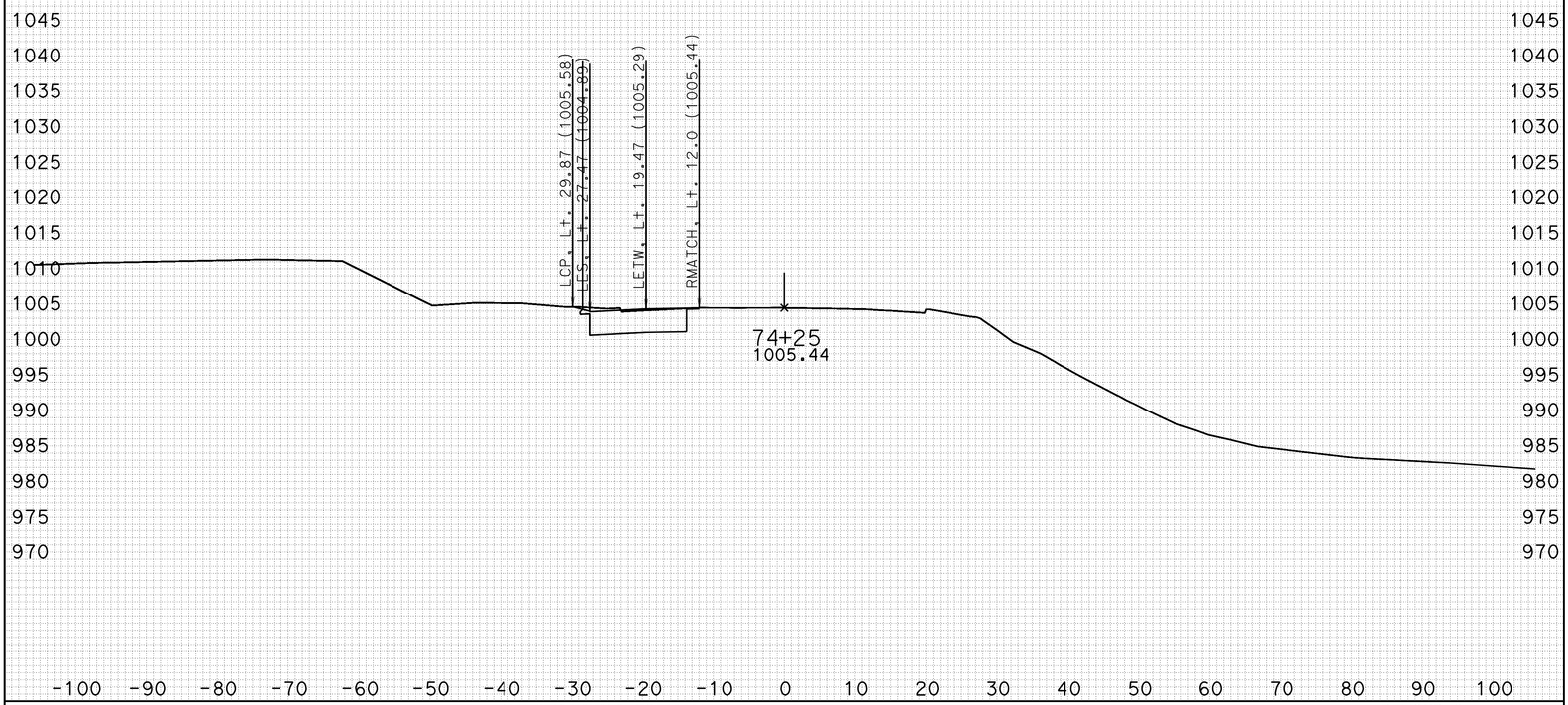

CREATED BY: J.BAUTISTA DATE: 1/13/2012 ALL DIMENSIONS ARE FEET

KC Project: DET2 File: D:\UserData\Route 46 WI1\DET2\EAR\EARTHWORK\det2_sub.ear

PROJECT ID: SLO-46
CONTRACT: 05-330771
DIST/CO/RTE/PM: 05-SLO-46-40.7/46.3

SCALE: 1" = 10' Horiz.
1" = 10' Vert.

DETOUR 2
CROSS SECTIONS
SHEET 70 OF 78

FOR EARTHWORK DEVELOPMENT ONLY

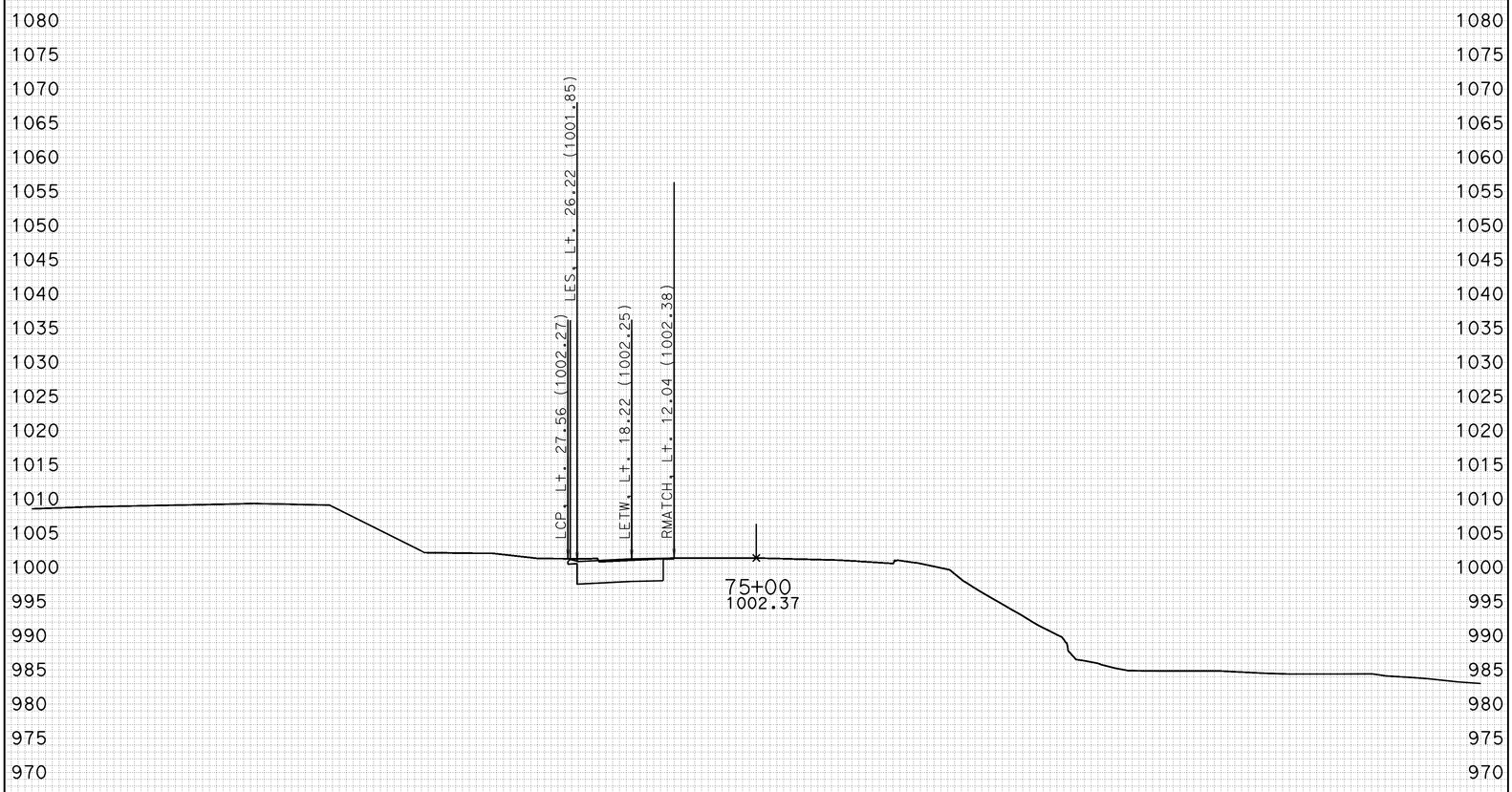

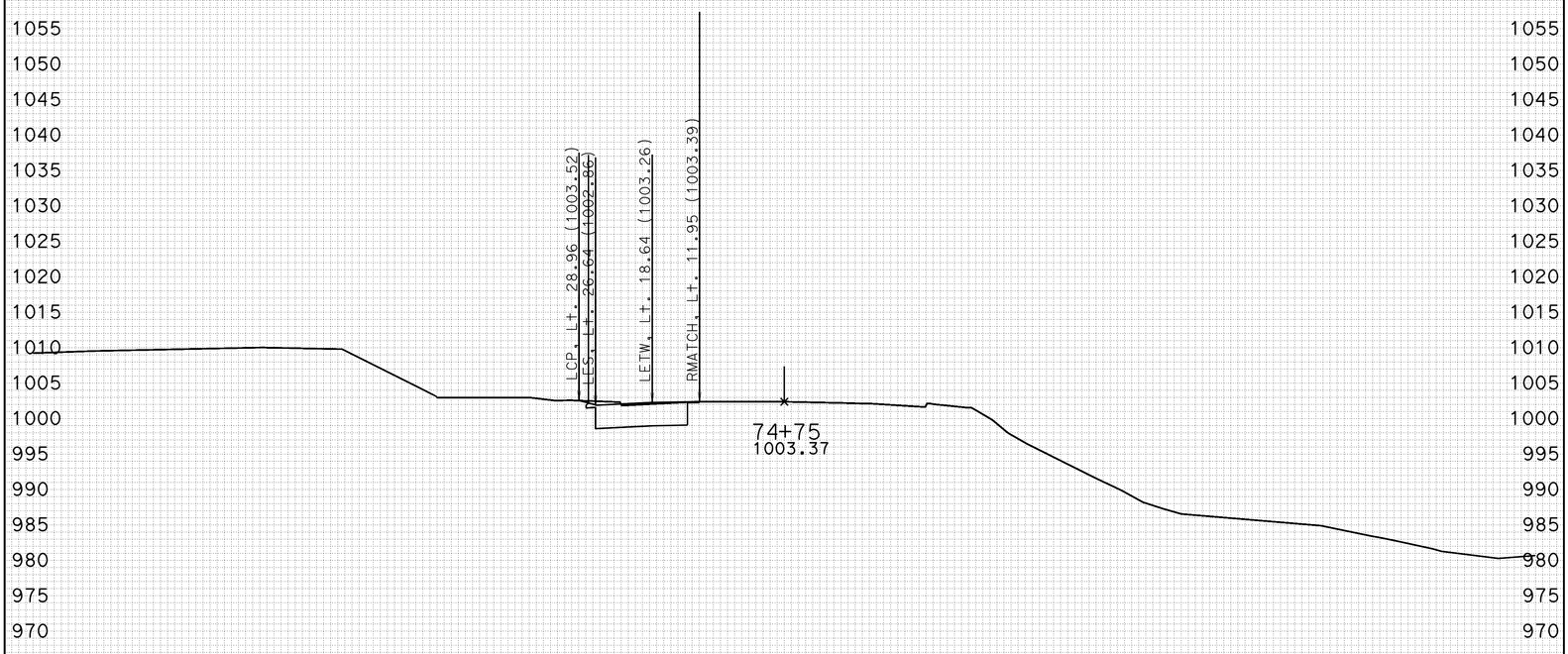

-100 -90 -80 -70 -60 -50 -40 -30 -20 -10 0 10 20 30 40 50 60 70 80 90 100

CREATED BY: J.BAUTISTA DATE: 1/13/2012 ALL DIMENSIONS ARE FEET

KC Project: DET2 File: D:\UserData\Route 46 WI1\DET2\EAR\EARTHWORK\det2_sub.ear

PROJECT ID: SLO-46
CONTRACT: 05-330771
DIST/CO/RTE/PM: 05-SLO-46-40.7/46.3

SCALE: 1" = 10' Horiz.
1" = 10' Vert.

DETOUR 2
CROSS SECTIONS

FOR EARTHWORK DEVELOPMENT ONLY



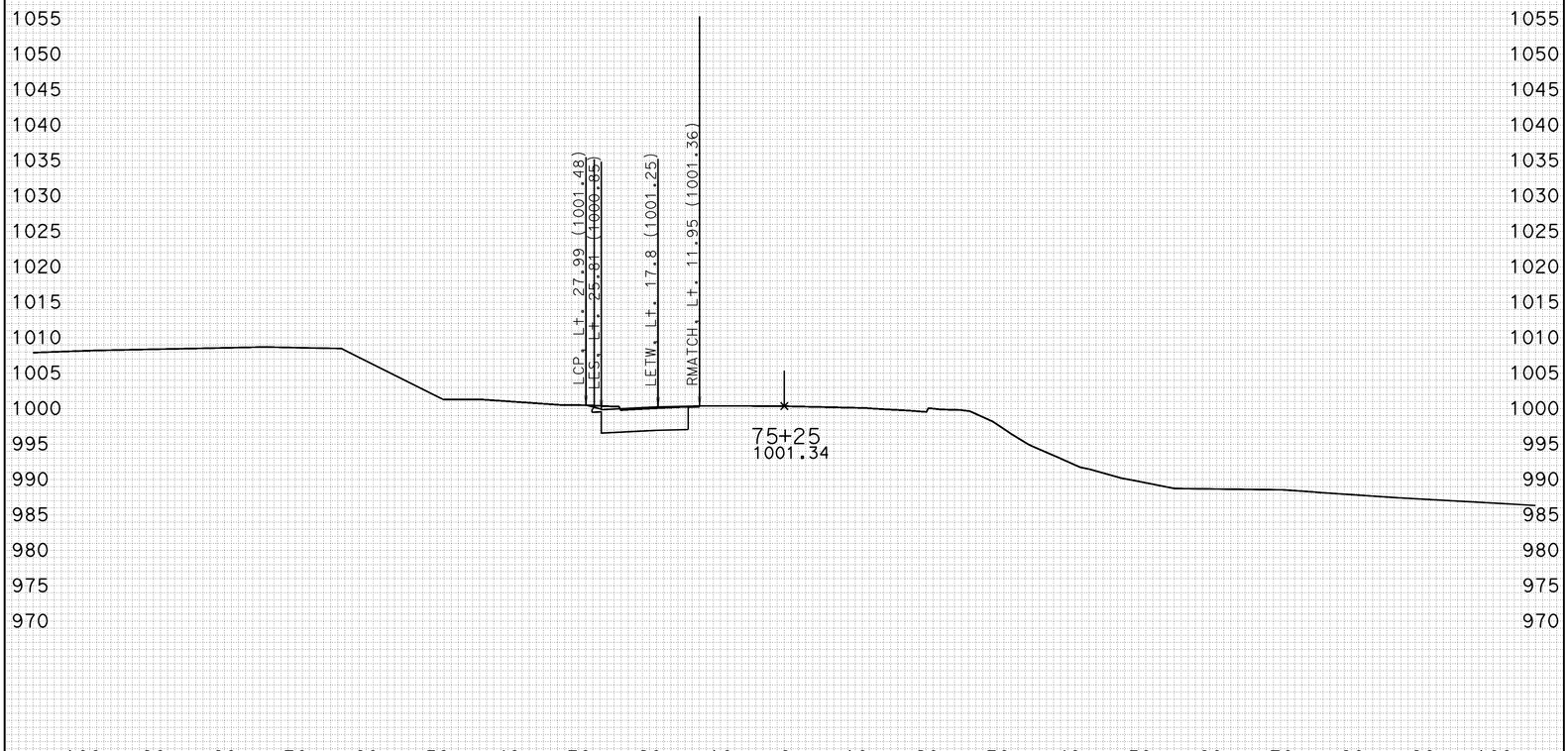

-100 -90 -80 -70 -60 -50 -40 -30 -20 -10 0 10 20 30 40 50 60 70 80 90 100

CREATED BY: J.BAUTISTA DATE: 1/13/2012 ALL DIMENSIONS ARE FEET

KC Project: DET2 File: D:\UserData\Route 46 WI1\DET2\EAR\EARTHWORK\det2_sub.ear

PROJECT ID: SLO-46
CONTRACT: 05-330771
DIST/CO/RTE/PM: 05-SLO-46-40.7/46.3

SCALE: 1" = 10' Horiz.
1" = 10' Vert.

DETOUR 2
CROSS SECTIONS
SHEET 72 OF 78

FOR EARTHWORK DEVELOPMENT ONLY

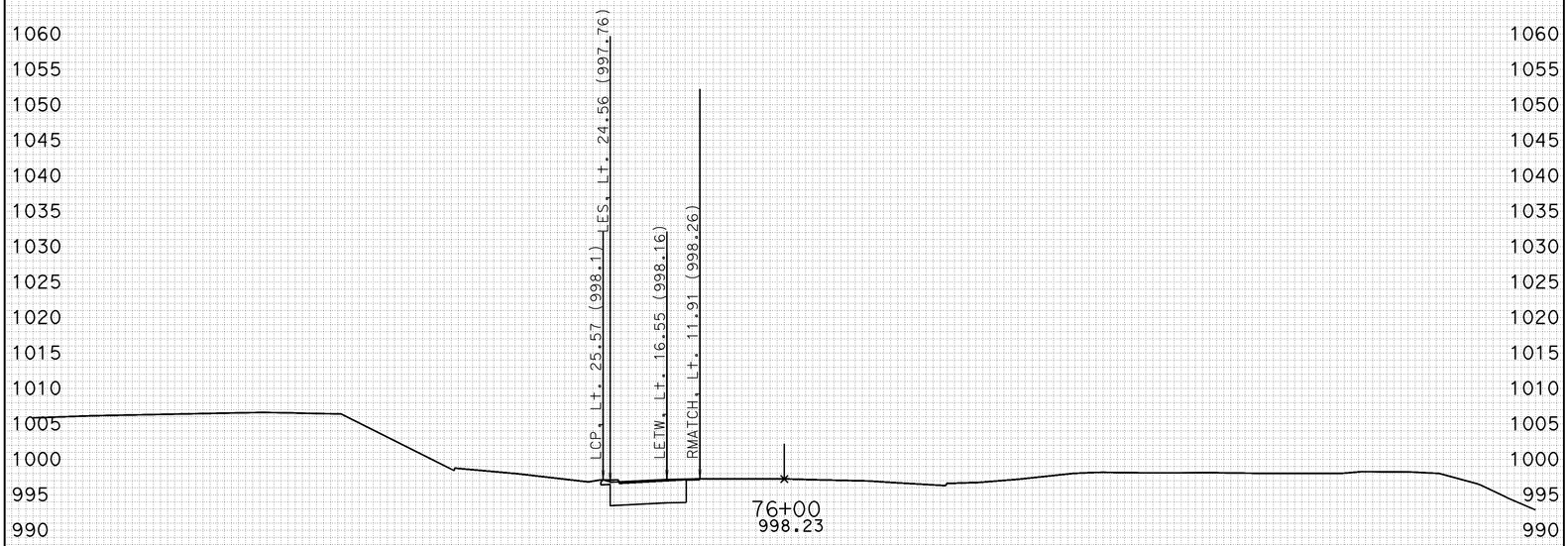

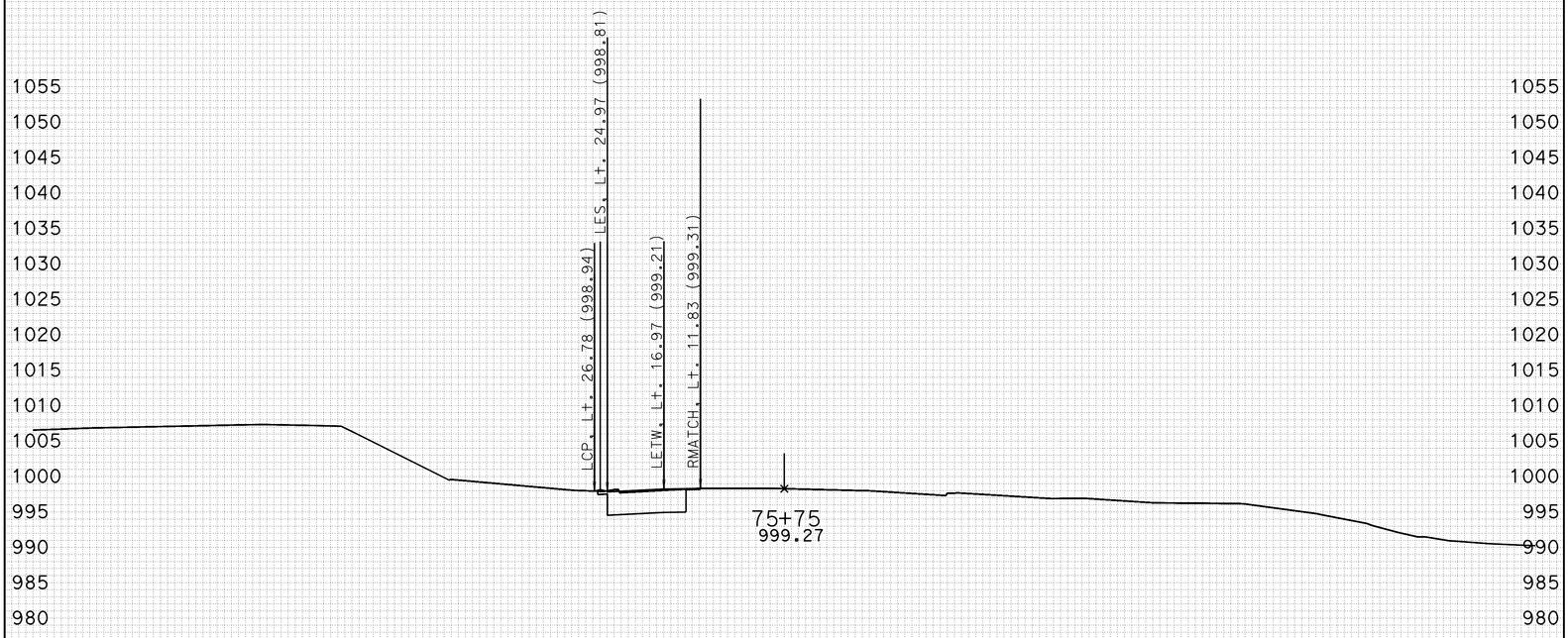

-100 -90 -80 -70 -60 -50 -40 -30 -20 -10 0 10 20 30 40 50 60 70 80 90 100

CREATED BY: J.BAUTISTA DATE: 1/13/2012 ALL DIMENSIONS ARE FEET

KC Project: DET2 File: D:\UserData\Route 46 WI1\DET2\EAR\EARTHWORK\det2_sub.ear

PROJECT ID: SLO-46
CONTRACT: 05-330771
DIST/CO/RTE/PM: 05-SLO-46-40.7/46.3

SCALE: 1" = 10' Horiz.
1" = 10' Vert.

DETOUR 2
CROSS SECTIONS

FOR EARTHWORK DEVELOPMENT ONLY

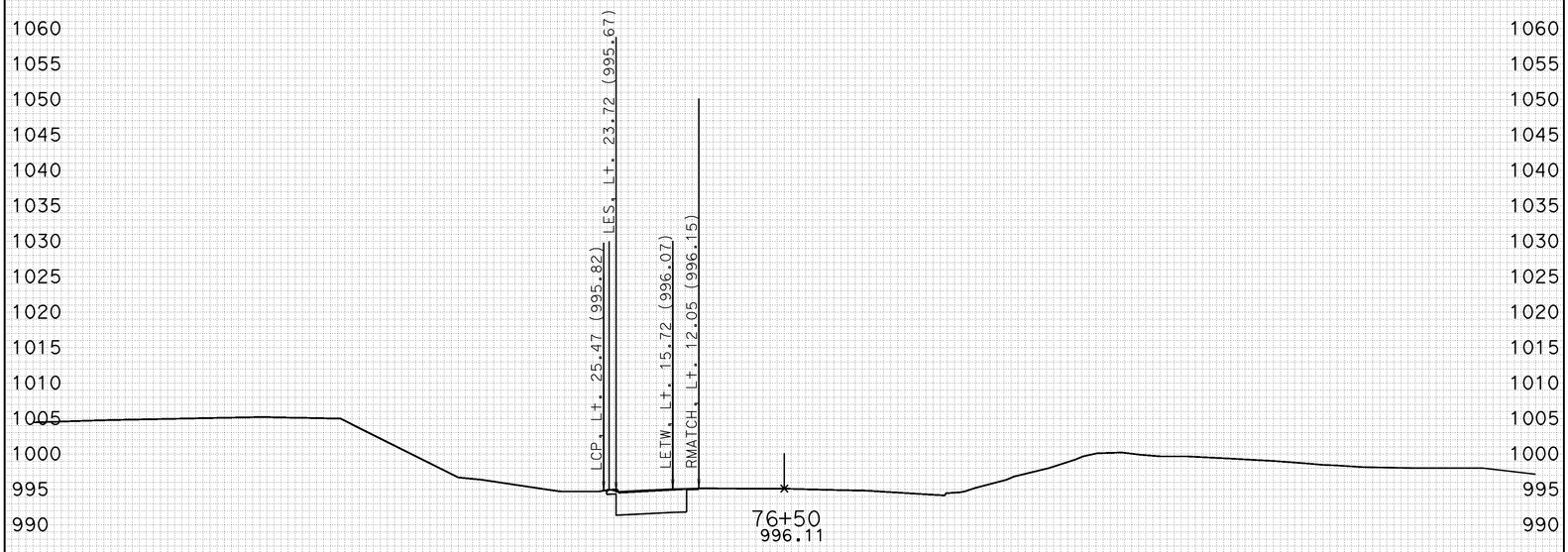

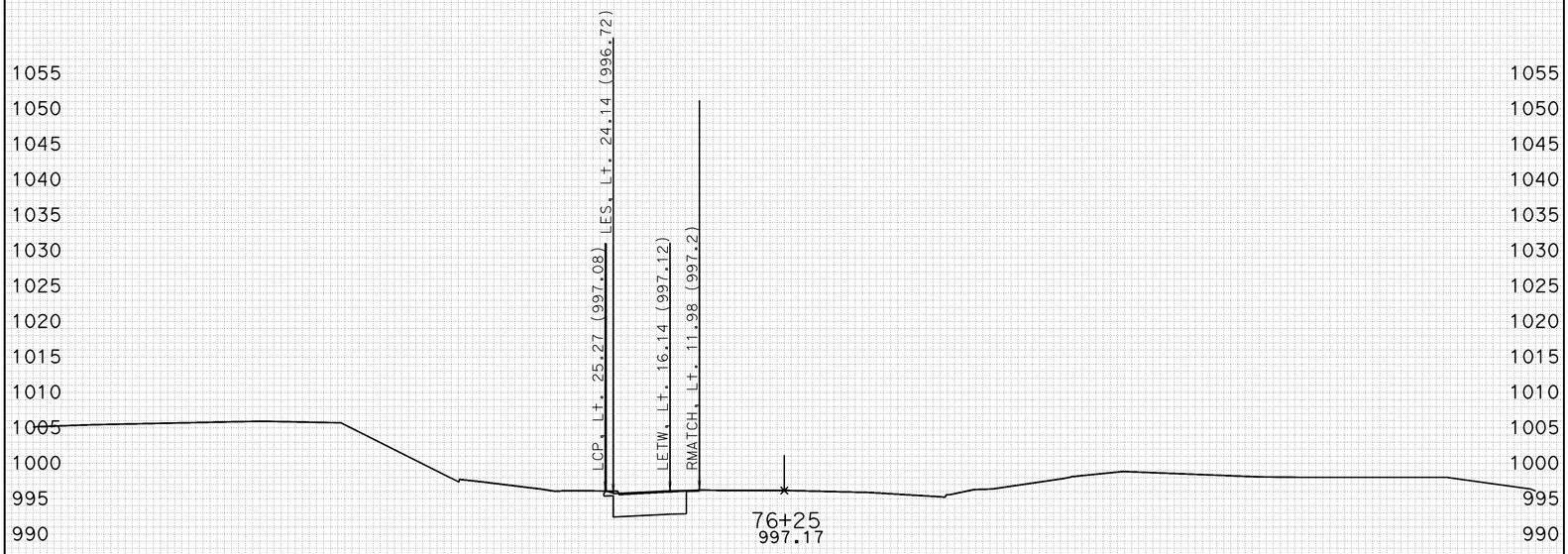

-100 -90 -80 -70 -60 -50 -40 -30 -20 -10 0 10 20 30 40 50 60 70 80 90 100

CREATED BY: J.BAUTISTA DATE: 1/13/2012 ALL DIMENSIONS ARE FEET

KC Project: DET2 File: D:\UserData\Route 46 WI1\DET2\EAR\EARTHWORK\det2_sub.ear

PROJECT ID: SLO-46
CONTRACT: 05-330771
DIST/CO/RTE/PM: 05-SLO-46-40.7/46.3

SCALE: 1" = 10' Horiz.
1" = 10' Vert.

DETOUR 2
CROSS SECTIONS

FOR EARTHWORK DEVELOPMENT ONLY

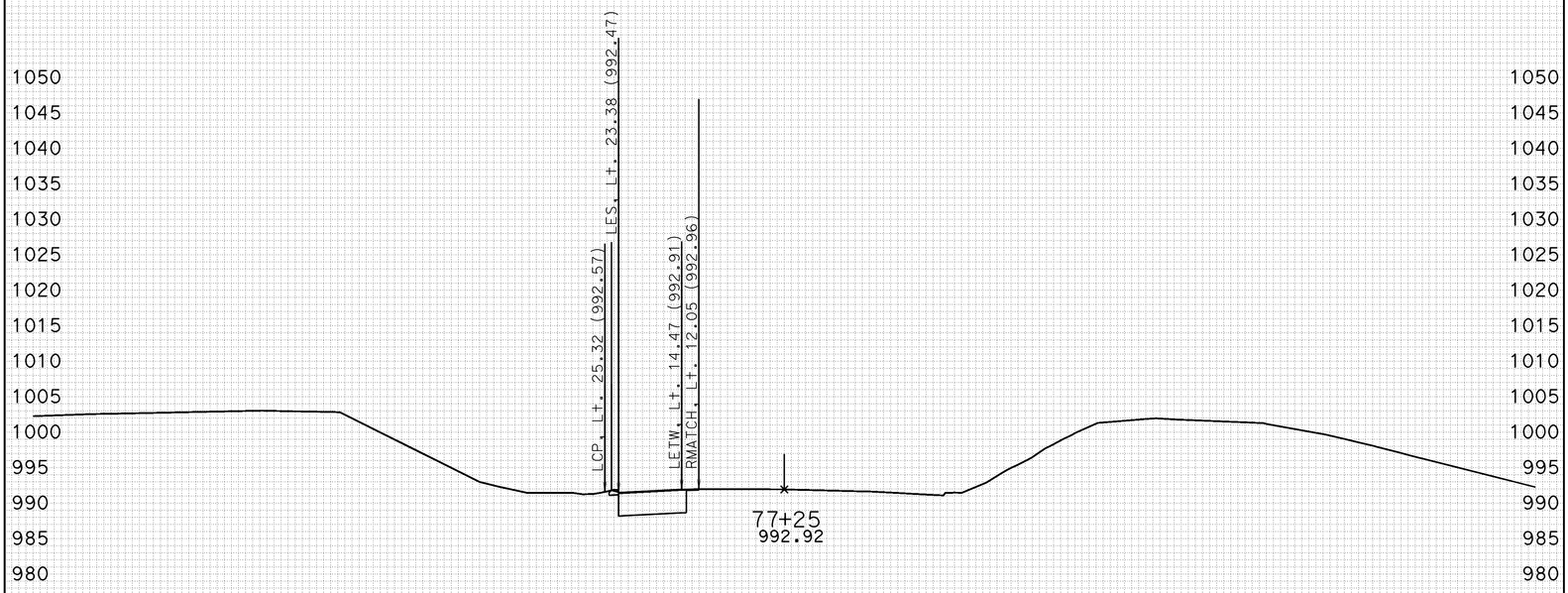

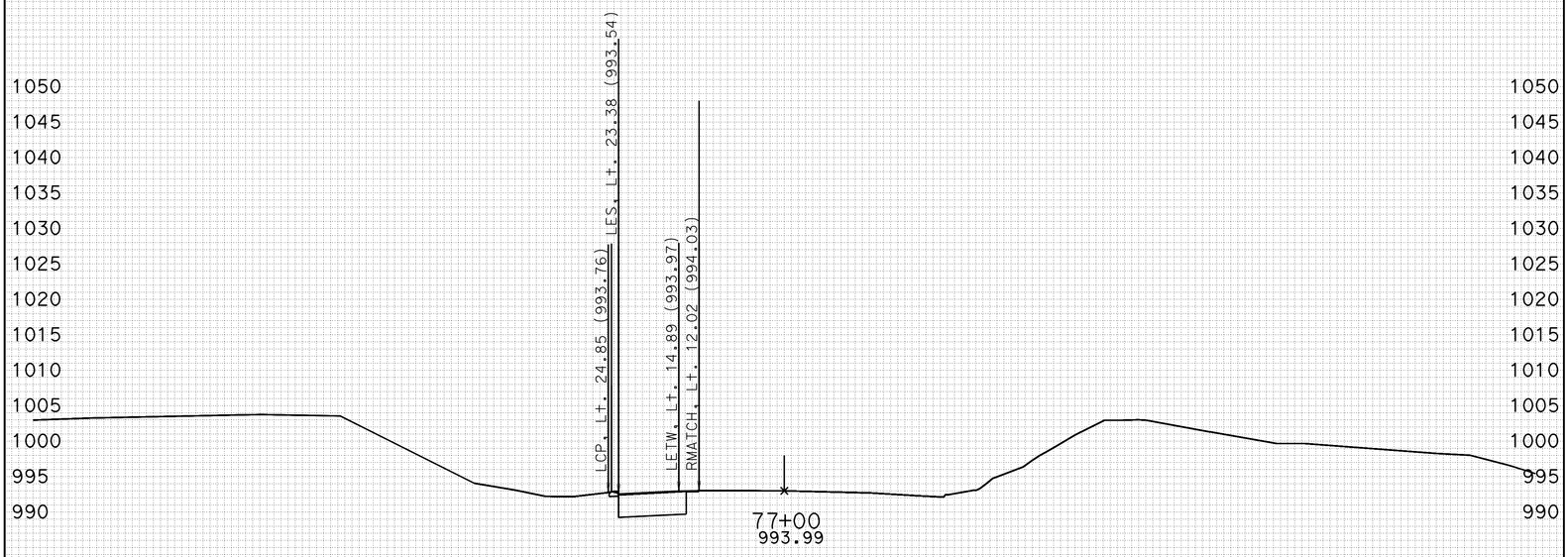

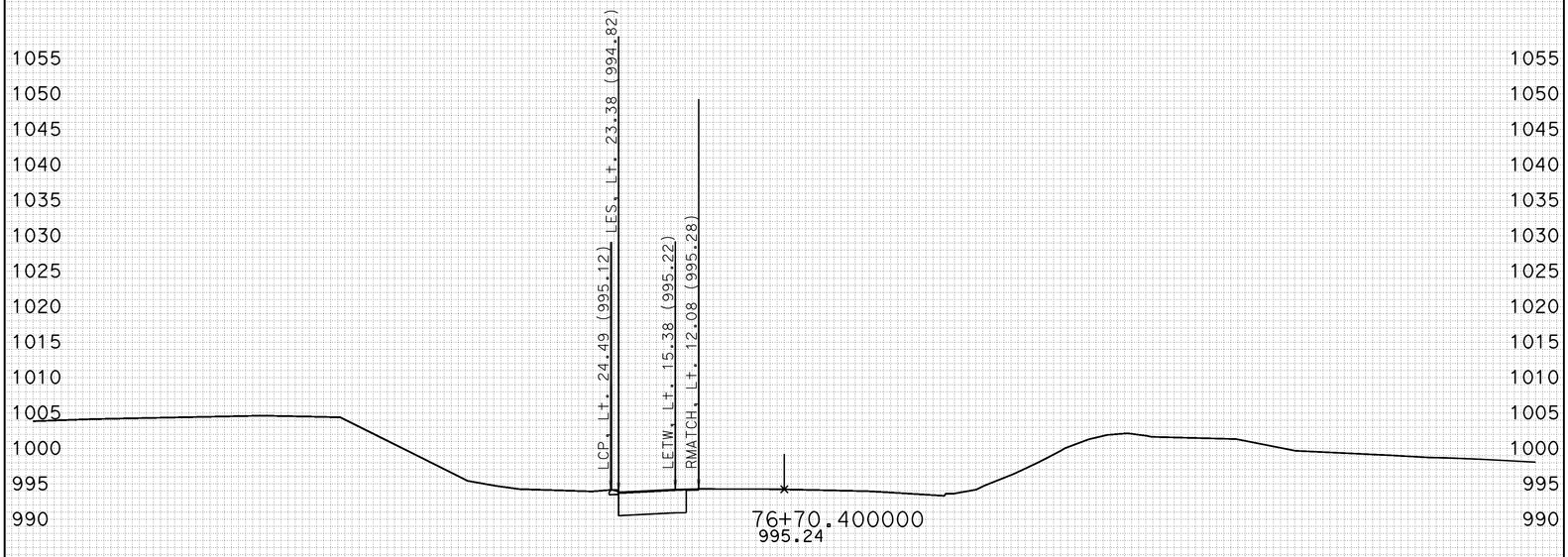

CREATED BY: J.BAUTISTA DATE: 1/13/2012 ALL DIMENSIONS ARE FEET

KC Project: DET2 File: D:\UserData\Route 46 WI1\DET2\EAR\EARTHWORK\det2_sub.ear

PROJECT ID: SLO-46
CONTRACT: 05-330771
DIST/CO/RTE/PM: 05-SLO-46-40.7/46.3

SCALE: 1" = 10' Horiz.
1" = 10' Vert.

DETOUR 2
CROSS SECTIONS

FOR EARTHWORK DEVELOPMENT ONLY

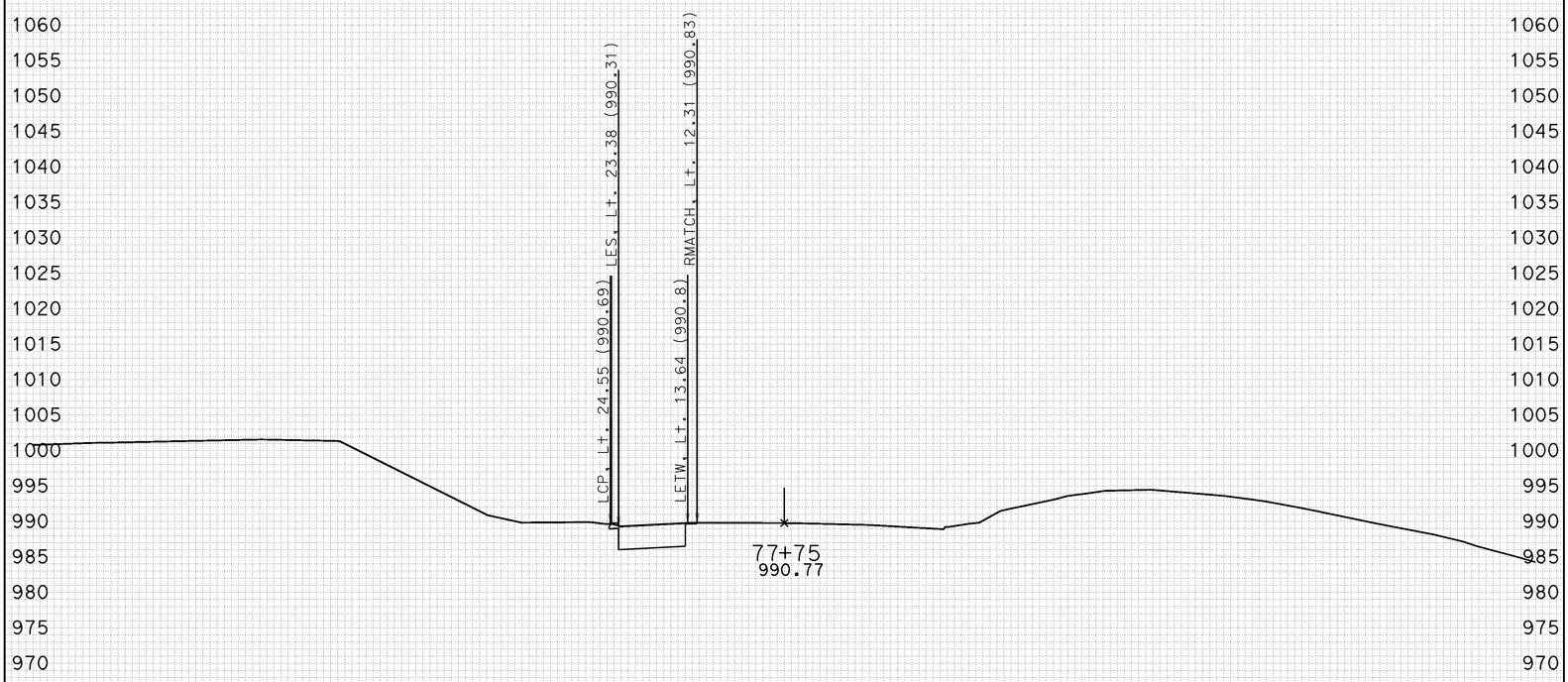

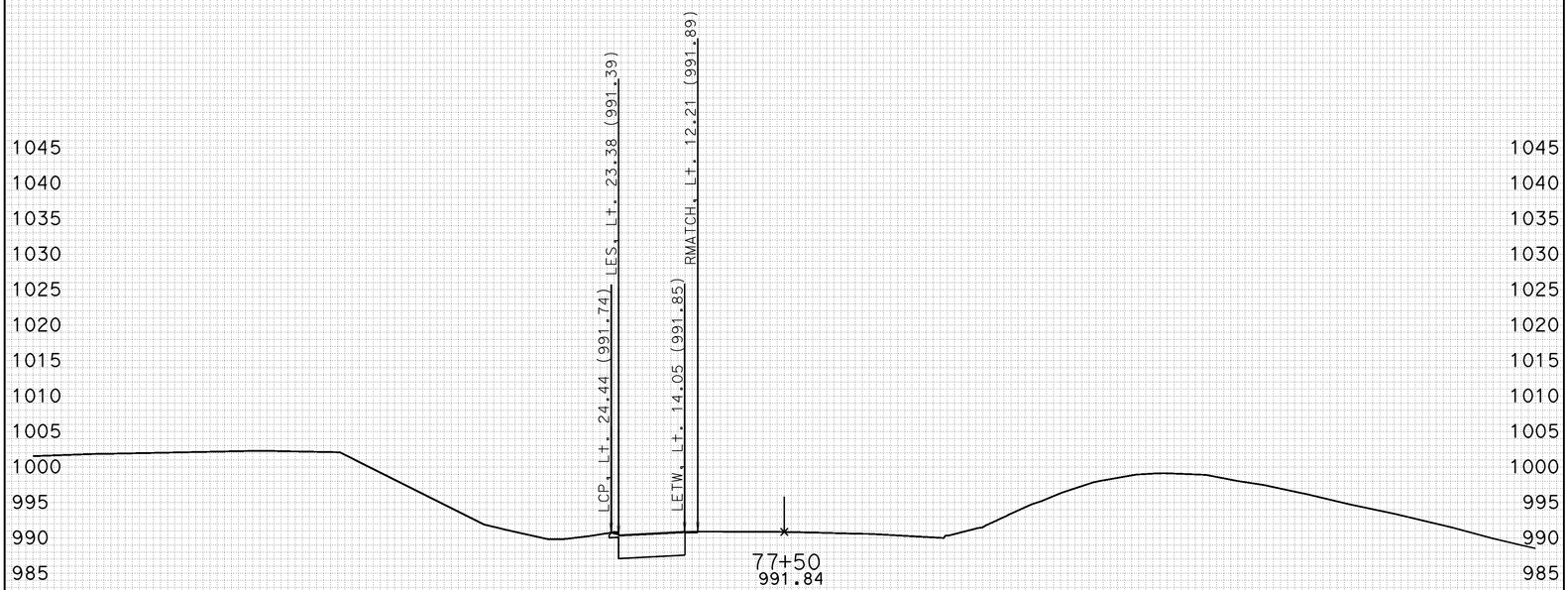

-100 -90 -80 -70 -60 -50 -40 -30 -20 -10 0 10 20 30 40 50 60 70 80 90 100

CREATED BY: J.BAUTISTA DATE: 1/13/2012 ALL DIMENSIONS ARE FEET

KC Project: DET2 File: D:\UserData\Route 46 WI1\DET2\EAR\EARTHWORK\det2_sub.ear

PROJECT ID: SLO-46
CONTRACT: 05-330771
DIST/CO/RTE/PM: 05-SLO-46-40.7/46.3

SCALE: 1" = 10' Horiz.
1" = 10' Vert.

DETOUR 2
CROSS SECTIONS

FOR EARTHWORK DEVELOPMENT ONLY

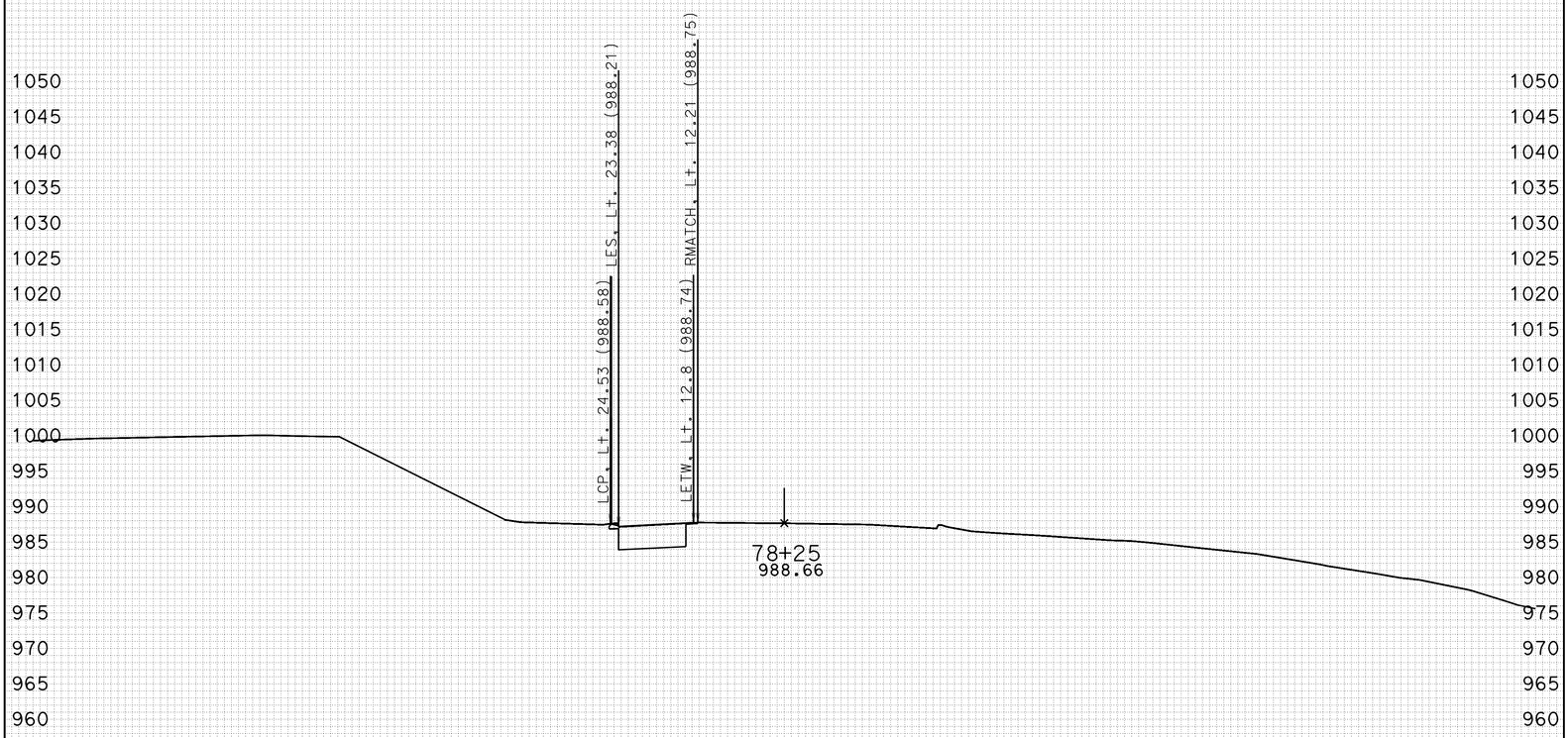

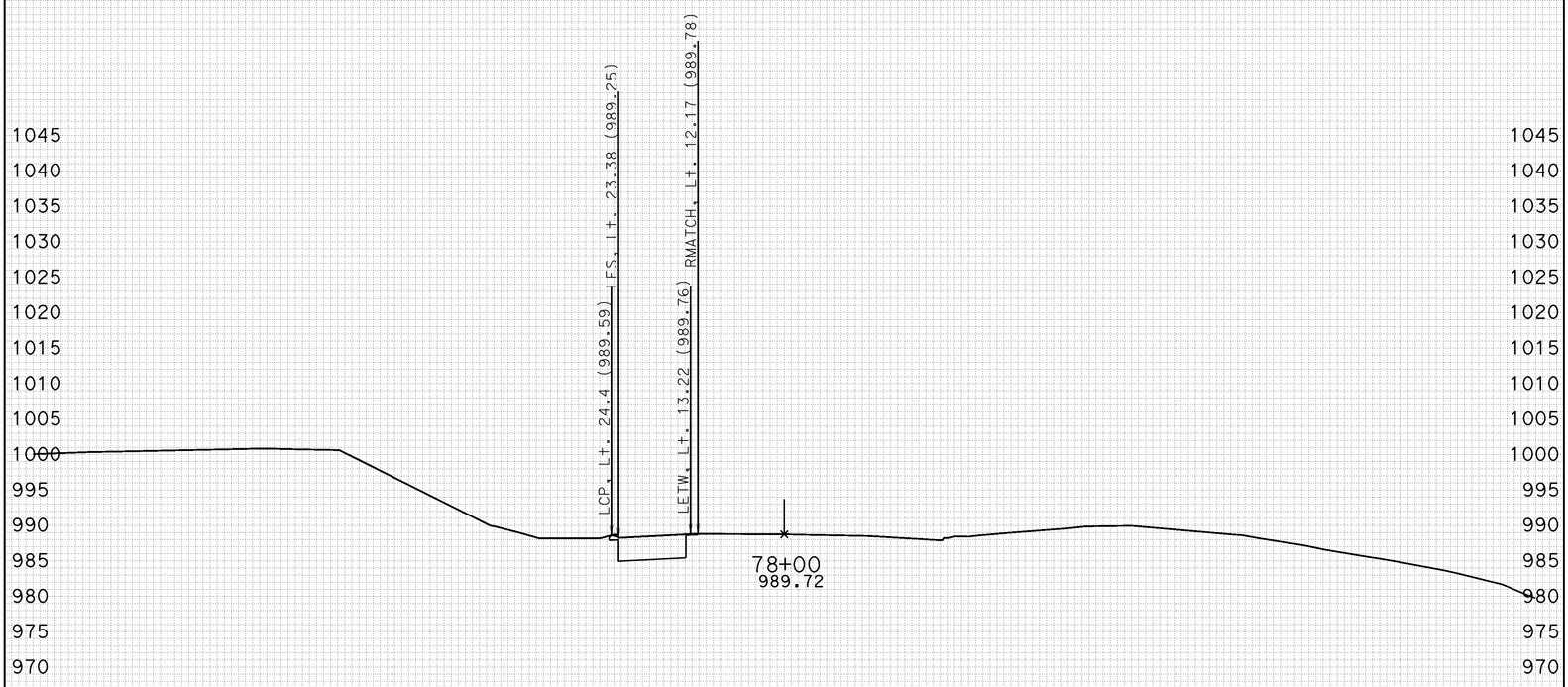

-100 -90 -80 -70 -60 -50 -40 -30 -20 -10 0 10 20 30 40 50 60 70 80 90 100

CREATED BY: J.BAUTISTA DATE: 1/13/2012 ALL DIMENSIONS ARE FEET

KC Project: DET2 File: D:\UserData\Route 46 WI1\DET2\EAR\EARTHWORK\det2_sub.ear

PROJECT ID: SLO-46
CONTRACT: 05-330771
DIST/CO/RTE/PM: 05-SLO-46-40.7/46.3

SCALE: 1" = 10' Horiz.
1" = 10' Vert.

DETOUR 2
CROSS SECTIONS
SHEET 77 OF 78

FOR EARTHWORK DEVELOPMENT ONLY

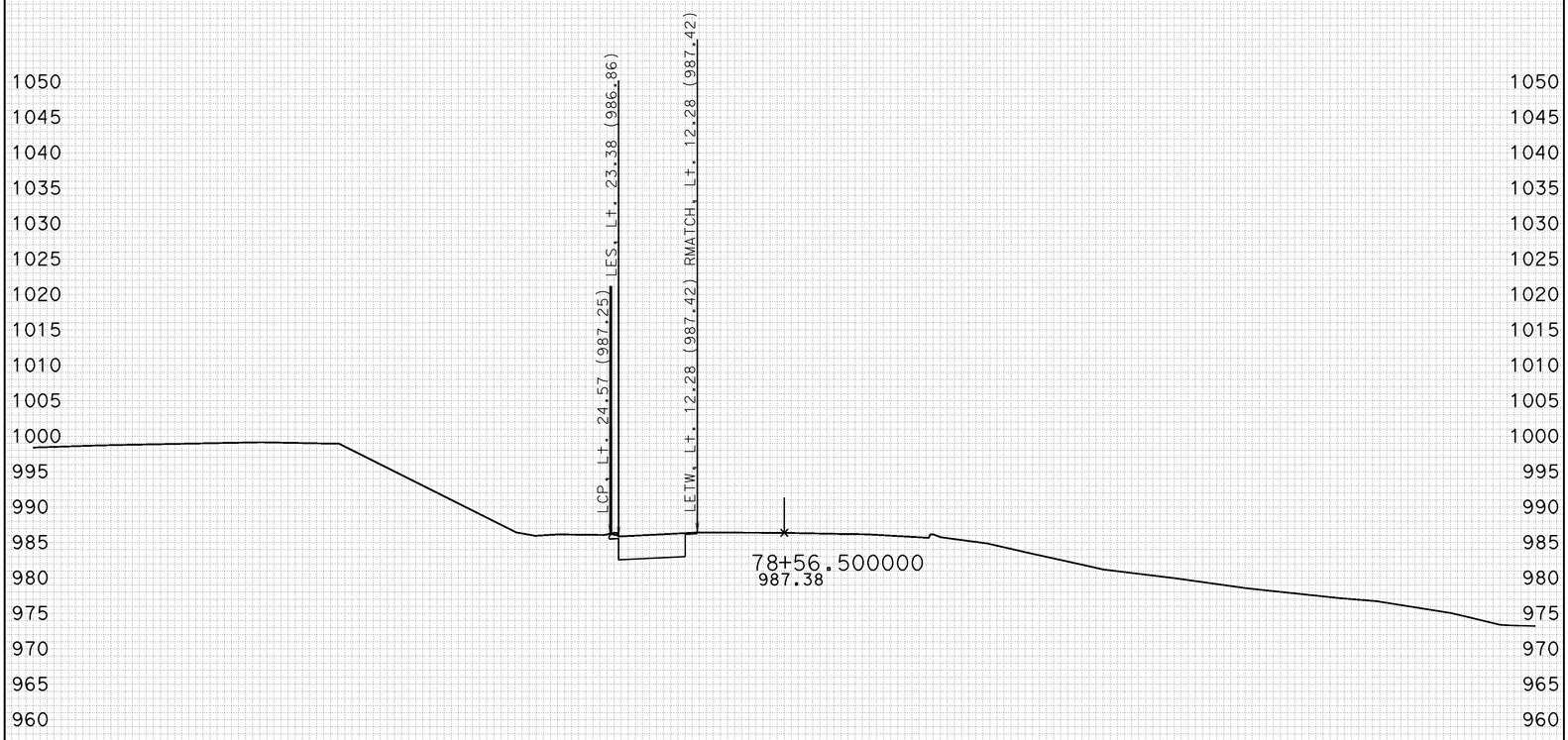

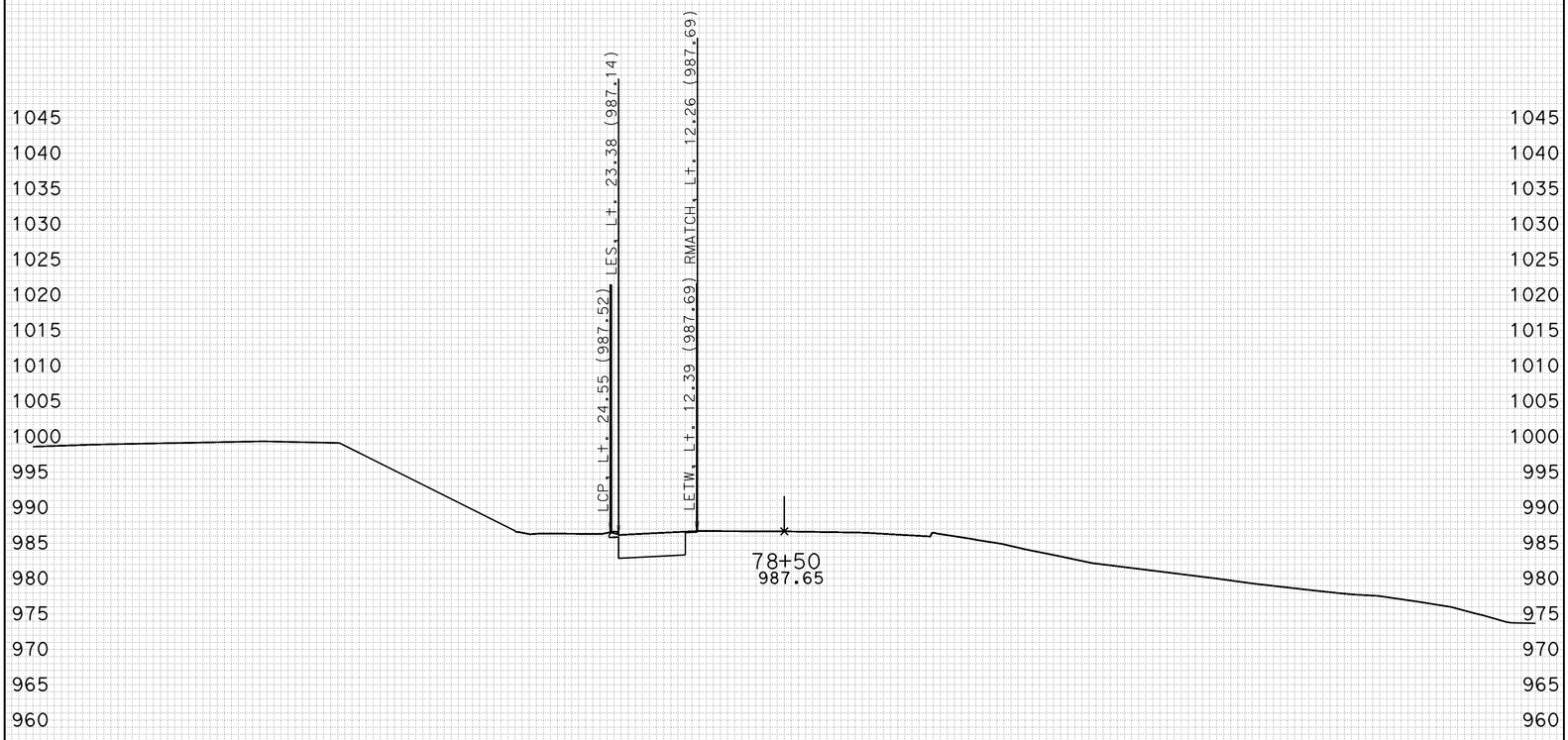

-100 -90 -80 -70 -60 -50 -40 -30 -20 -10 0 10 20 30 40 50 60 70 80 90 100

CREATED BY: J.BAUTISTA DATE: 1/13/2012 ALL DIMENSIONS ARE FEET

KC Project: DET2 File: D:\UserData\Route 46 WI1\DET2\EAR\EARTHWORK\det2_sub.ear

PROJECT ID: SLO-46
CONTRACT: 05-330771
DIST/CO/RTE/PM: 05-SLO-46-40.7/46.3

SCALE: 1" = 10' Horiz.
1" = 10' Vert.

DETOUR 2
CROSS SECTIONS
SHEET 78 OF 78