For Earthwork Development Only

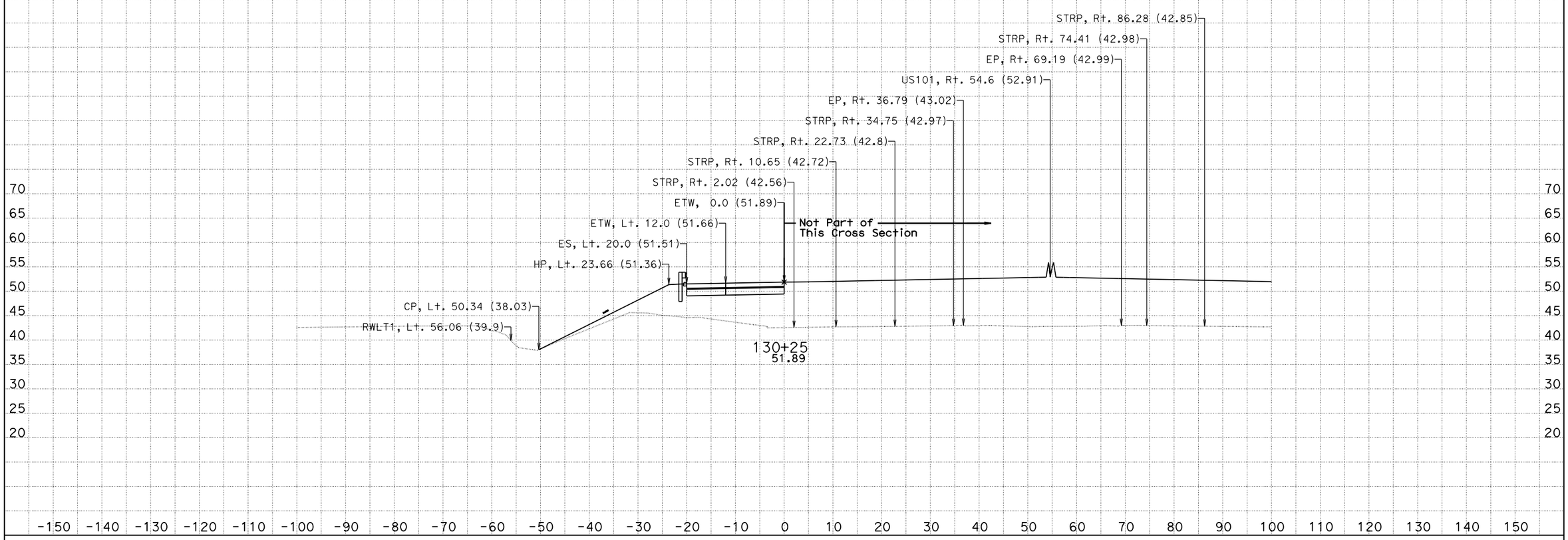

CREATED BY: Jackson Ho
DATE: 11/23/2015
KC Project: 580025 File: D:\ProjectCAICE\Caice\580025\ca3_design.ear

CONTRACT: 05-4482U
DIST/CO/RTE/PM: 05/SB/101/2.2-3.3
PROJECT ID: 050000543

SCALE: 1" = 10' Horiz.
1" = 10' Vert.

All Dimensions are US Survey Feet

CA3
CROSS SECTIONS
SHEET 1 OF 33

For Earthwork Development Only

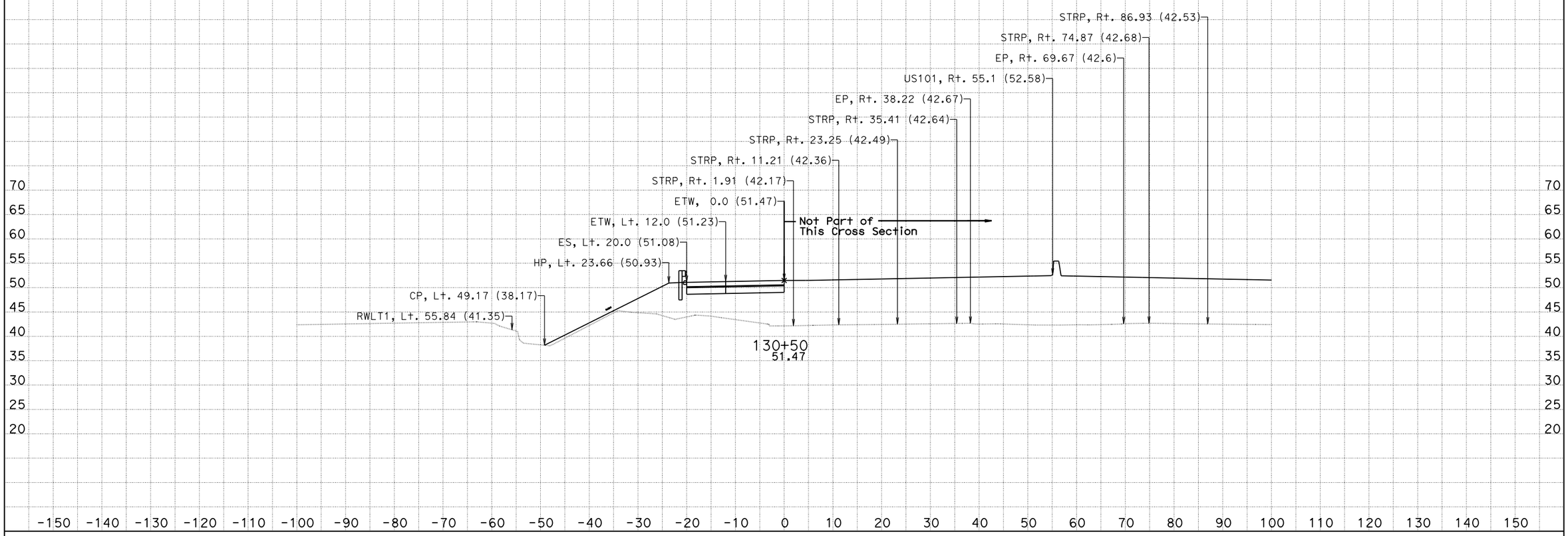

CREATED BY: Jackson Ho
DATE: 11/23/2015
KC Project: 580025 File: D:\ProjectCAICE\Caice\580025\ca3_design.ear

CONTRACT: 05-4482U
DIST/CO/RTE/PM: 05/SB/101/2.2-3.3
PROJECT ID: 050000543

SCALE: 1" = 10' Horiz.
1" = 10' Vert.

All Dimensions are US Survey Feet

CA3
CROSS SECTIONS
SHEET 2 OF 33

For Earthwork Development Only

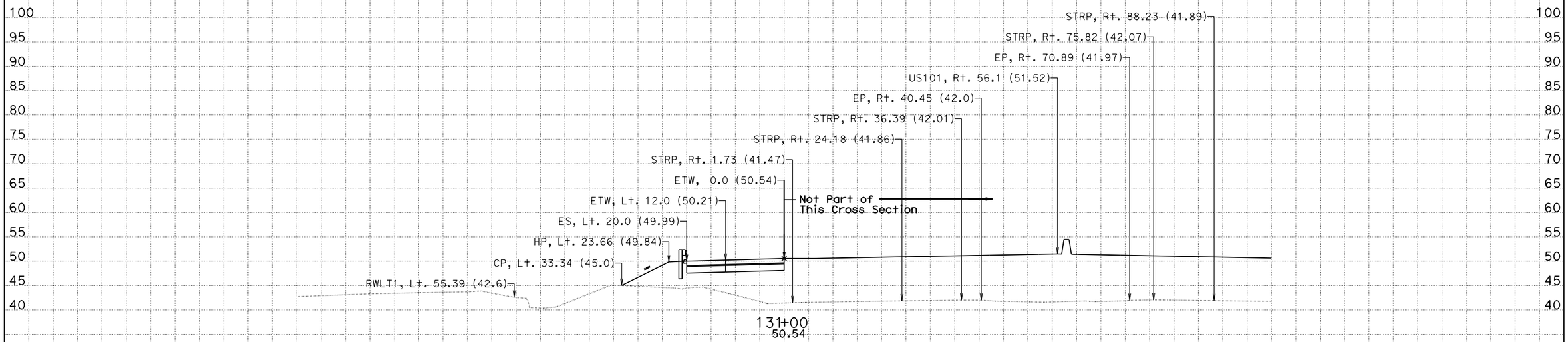

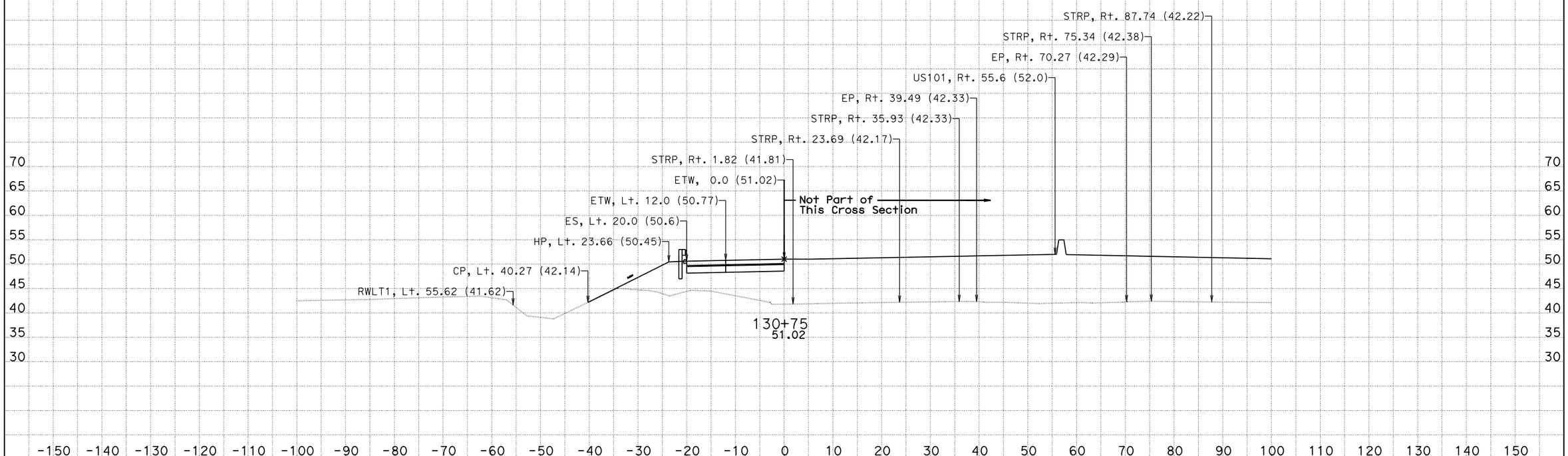

CREATED BY: Jackson Ho
DATE: 11/23/2015
KC Project: 580025 File: D:\ProjectCAICE\Caice\580025\ca3_design.ear

CONTRACT: 05-4482U
DIST/CO/RTE/PM: 05/SB/101/2.2-3.3
PROJECT ID: 050000543

SCALE: 1" = 10' Horiz.
1" = 10' Vert.

All Dimensions are US Survey Feet

CA3
CROSS SECTIONS
SHEET 3 OF 33

For Earthwork Development Only

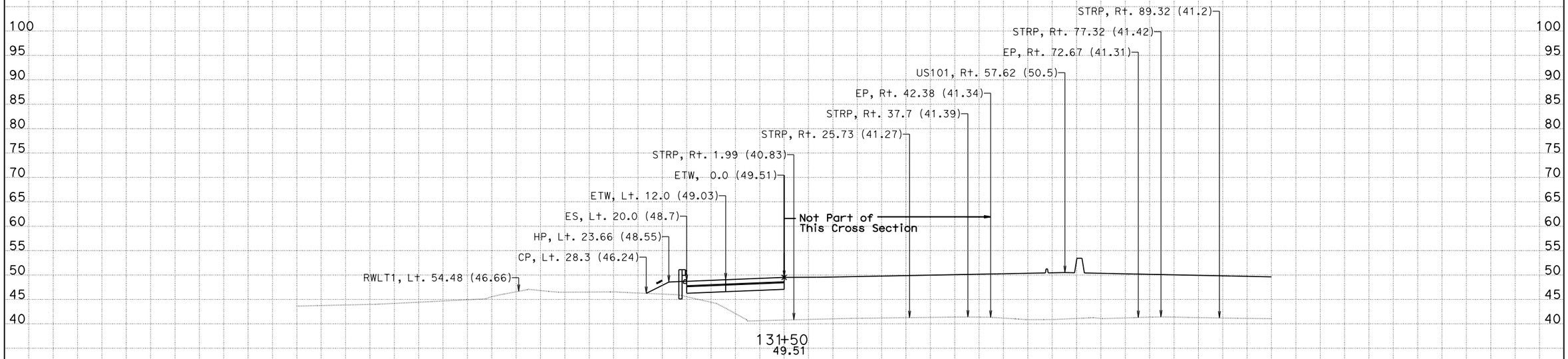

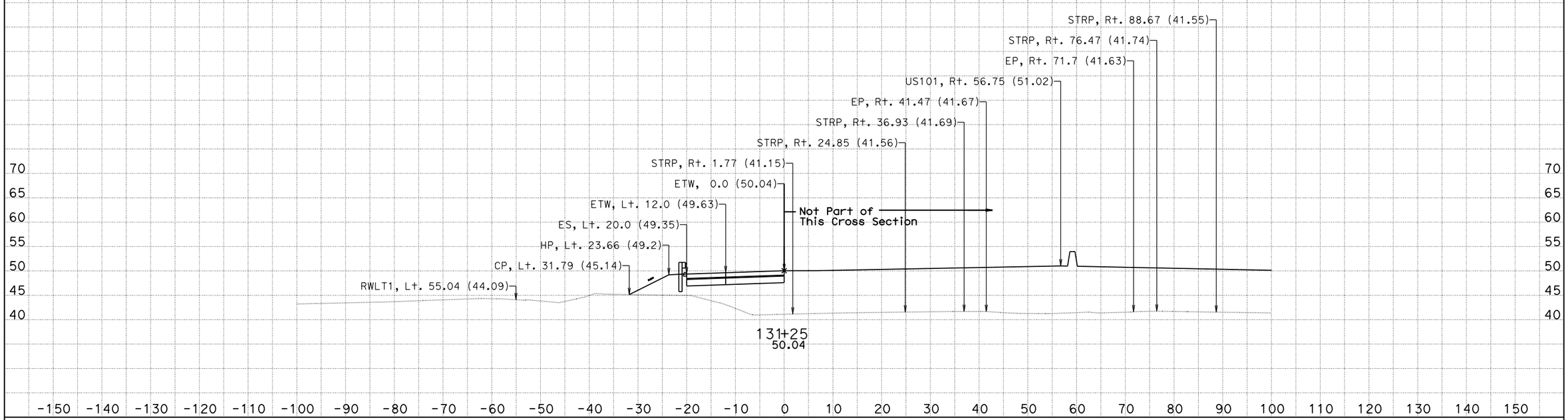

CREATED BY: Jackson Ho
DATE: 11/23/2015
KC Project: 580025 File: D:\ProjectCAICE\Caice\580025\ca3_design.ear

CONTRACT: 05-4482U
DIST/CO/RTE/PM: 05/SB/101/2.2-3.3
PROJECT ID: 050000543

SCALE: 1" = 10' Horiz.
1" = 10' Vert.

All Dimensions are US Survey Feet

CA3
CROSS SECTIONS
SHEET 4 OF 33

For Earthwork Development Only

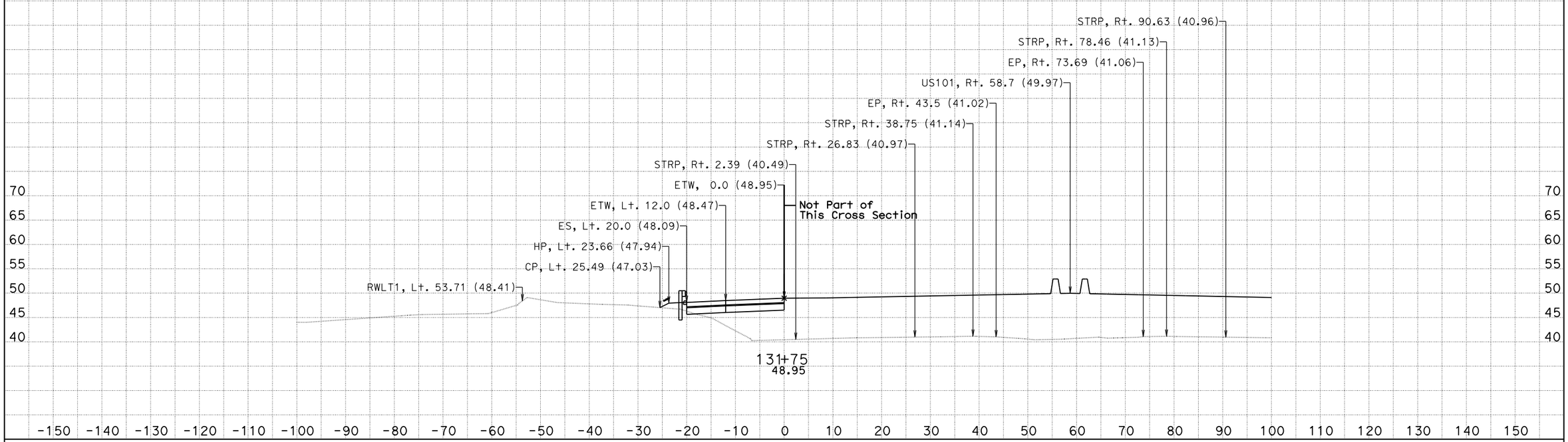

CREATED BY: Jackson Ho
DATE: 11/23/2015
KC Project: 580025 File: D:\ProjectCAICE\Caice\580025\ca3_design.ear

CONTRACT: 05-4482U
DIST/CO/RTE/PM: 05/SB/101/2.2-3.3
PROJECT ID: 050000543

SCALE: 1" = 10' Horiz.
1" = 10' Vert.
All Dimensions are US Survey Feet

CA3
CROSS SECTIONS
SHEET 5 OF 33

For Earthwork Development Only

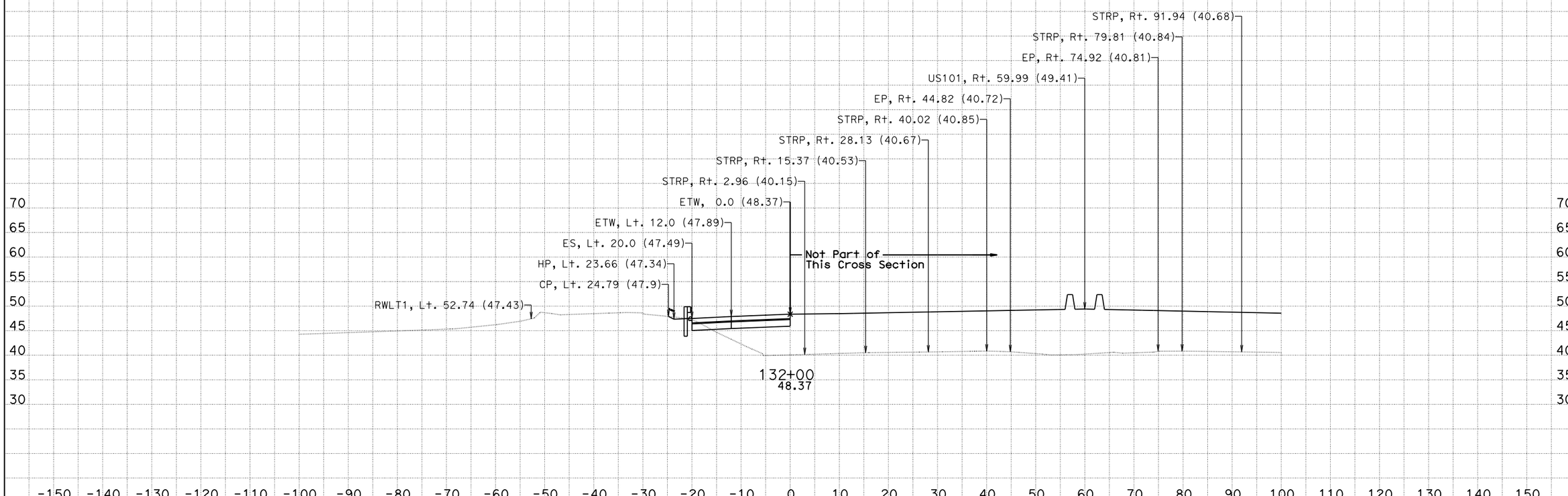

CREATED BY: Jackson Ho
DATE: 11/23/2015
KC Project: 580025 File: D:\ProjectCAICE\Caice\580025\ca3_design.ear

CONTRACT: 05-4482U
DIST/CO/RTE/PM: 05/SB/101/2.2-3.3
PROJECT ID: 050000543

SCALE: 1" = 10' Horiz.
1" = 10' Vert.

All Dimensions are US Survey Feet

CA3
CROSS SECTIONS
SHEET 6 OF 33

For Earthwork Development Only

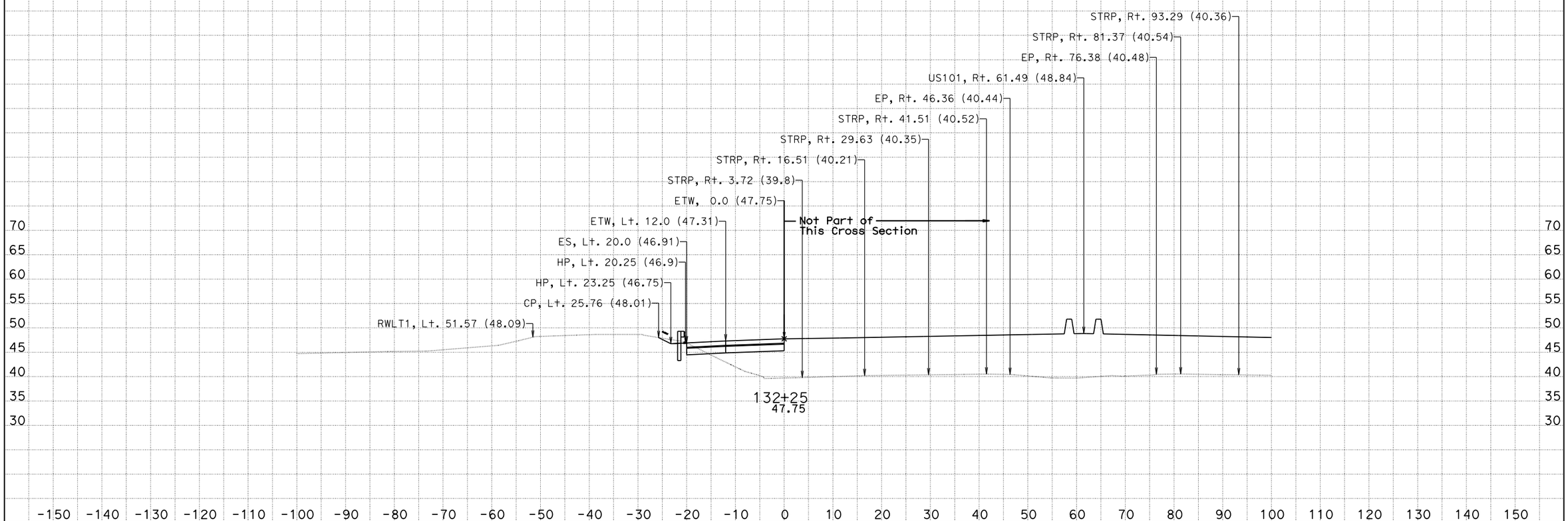

CREATED BY: Jackson Ho
DATE: 11/23/2015
KC Project: 580025 File: D:\ProjectCAICE\Caice\580025\ca3_design.ear

CONTRACT: 05-4482U
DIST/CO/RTE/PM: 05/SB/101/2.2-3.3
PROJECT ID: 050000543

SCALE: 1" = 10' Horiz.
1" = 10' Vert.

All Dimensions are US Survey Feet

CA3
CROSS SECTIONS
SHEET 7 OF 33

For Earthwork Development Only

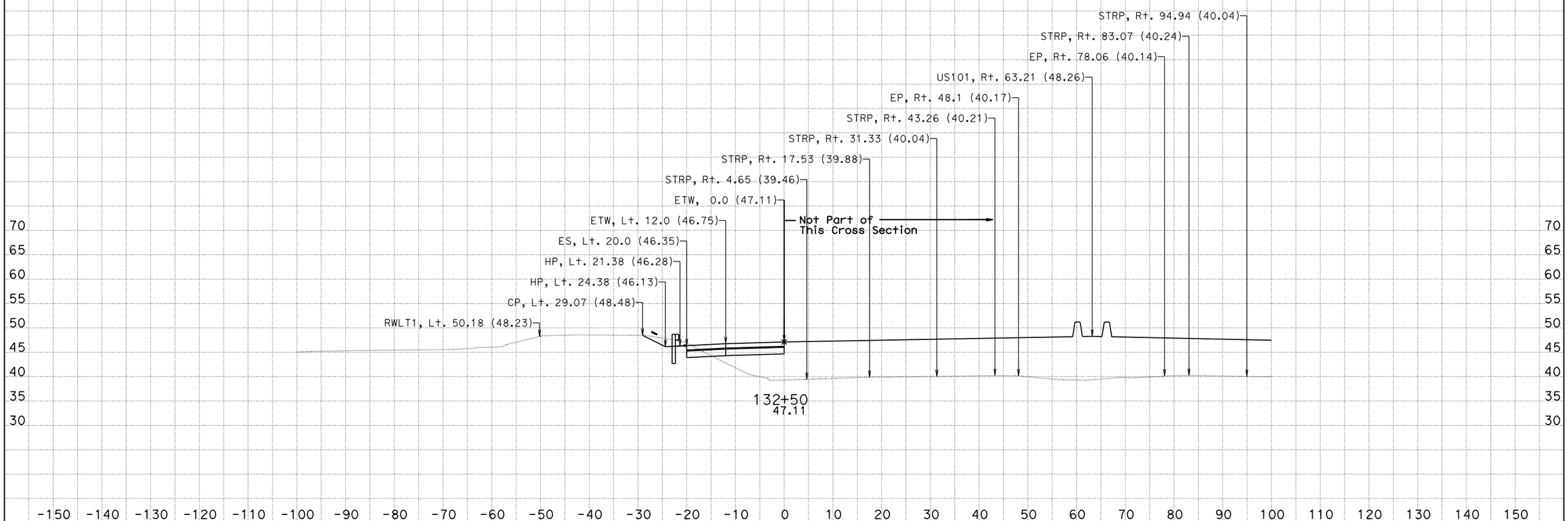

CREATED BY: Jackson Ho
DATE: 11/23/2015
KC Project: 580025 File: D:\ProjectCAICE\Caice\580025\ca3_design.ear

CONTRACT: 05-4482U
DIST/CO/RTE/PM: 05/SB/101/2.2-3.3
PROJECT ID: 050000543

SCALE: 1" = 10' Horiz.
1" = 10' Vert.

All Dimensions are US Survey Feet

CA3
CROSS SECTIONS
SHEET 8 OF 33

For Earthwork Development Only

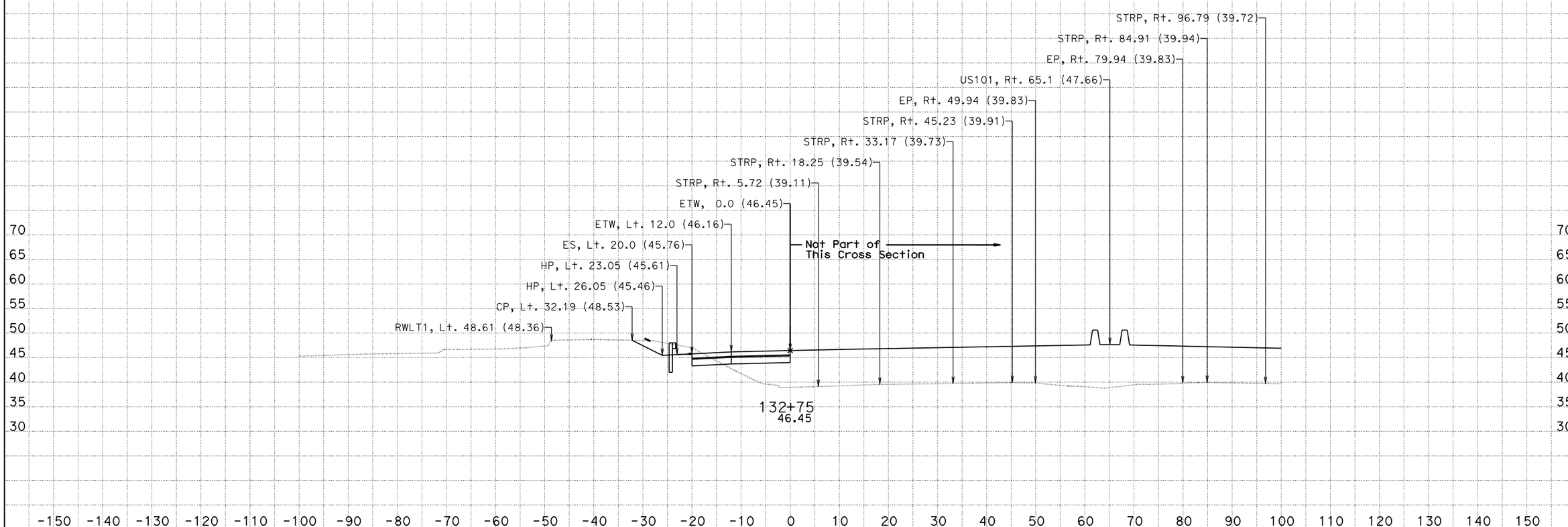

CREATED BY: Jackson Ho
DATE: 11/23/2015
KC Project: 580025 File: D:\ProjectCAICE\Caice\580025\ca3_design.ear

CONTRACT: 05-4482U
DIST/CO/RTE/PM: 05/SB/101/2.2-3.3
PROJECT ID: 050000543

SCALE: 1" = 10' Horiz.
1" = 10' Vert.

All Dimensions are US Survey Feet

CA3
CROSS SECTIONS
SHEET 9 OF 33

For Earthwork Development Only

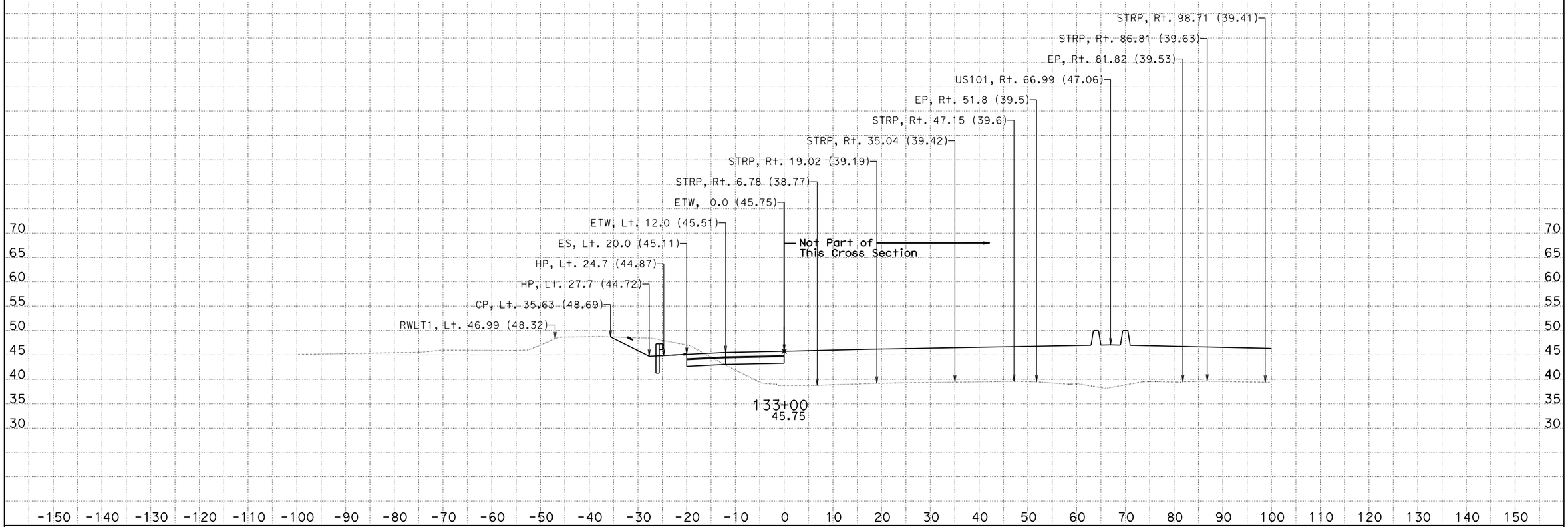

CREATED BY: Jackson Ho
DATE: 11/23/2015
KC Project: 580025 File: D:\ProjectCAICE\Caice\580025\ca3_design.ear

CONTRACT: 05-4482U
DIST/CO/RTE/PM: 05/SB/101/2.2-3.3
PROJECT ID: 050000543

SCALE: 1" = 10' Horiz.
1" = 10' Vert.

All Dimensions are US Survey Feet

CA3
CROSS SECTIONS
SHEET 10 OF 33

For Earthwork Development Only

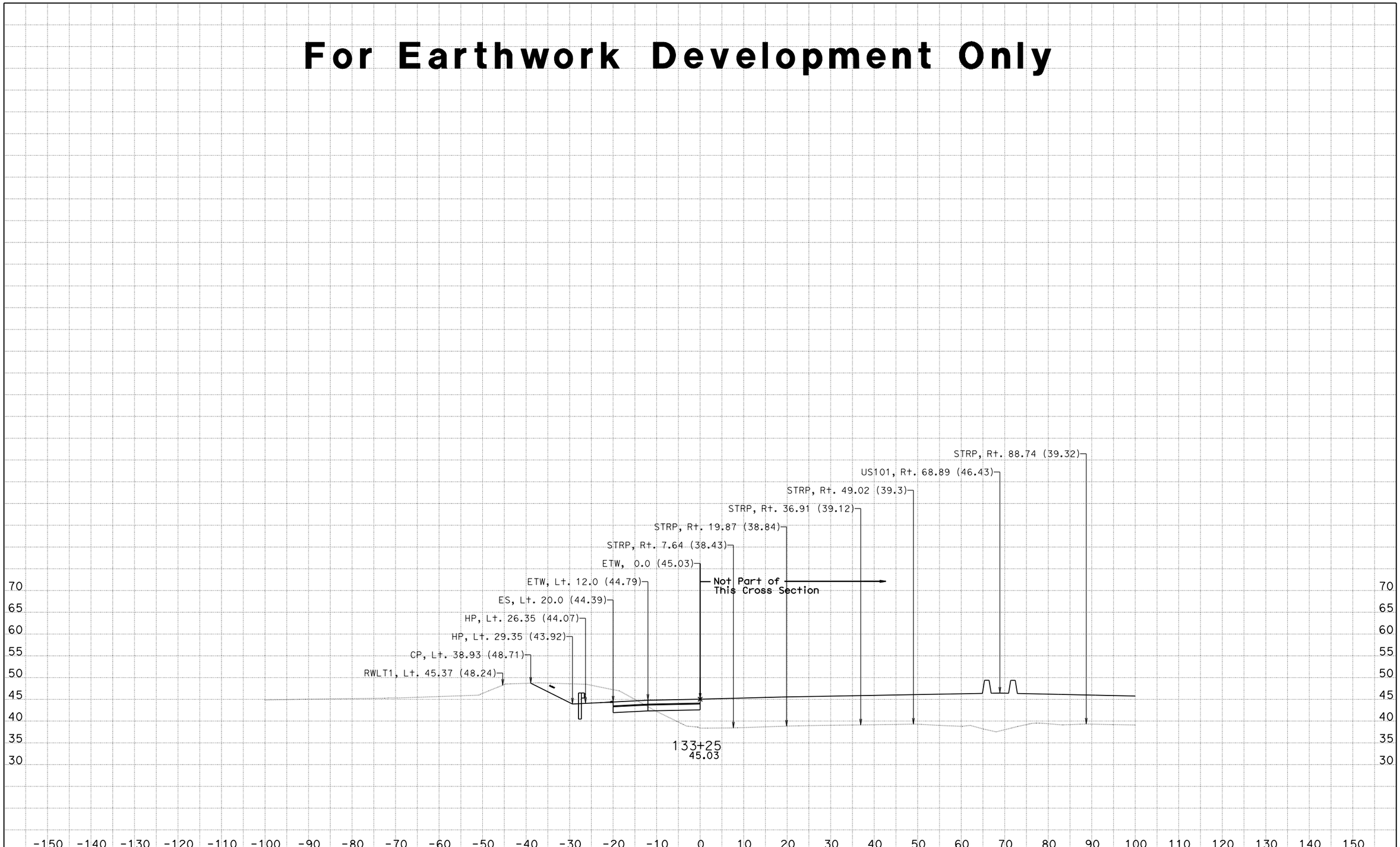

CREATED BY: Jackson Ho
DATE: 11/23/2015
KC Project: 580025 File: D:\ProjectCAICE\Caice\580025\ca3_design.ear

CONTRACT: 05-4482U
DIST/CO/RTE/PM: 05/SB/101/2.2-3.3
PROJECT ID: 050000543

SCALE: 1" = 10' Horiz.
1" = 10' Vert.

All Dimensions are US Survey Feet

CA3
CROSS SECTIONS
SHEET 11 OF 33

For Earthwork Development Only

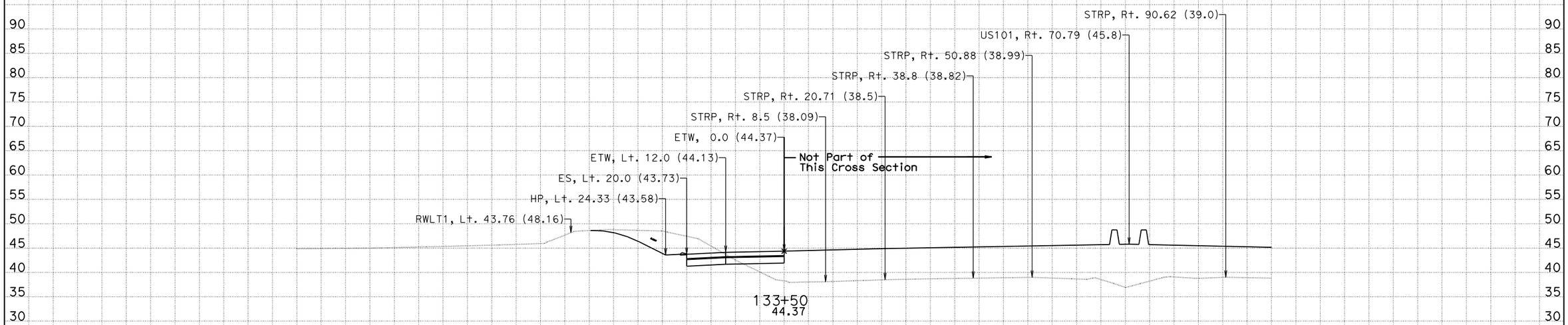

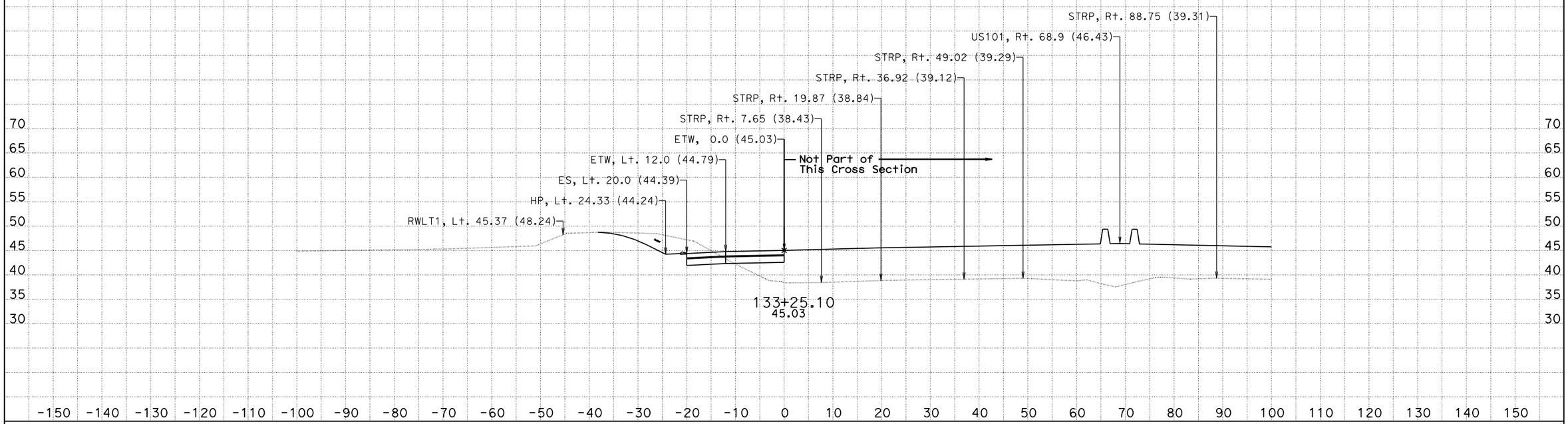

CREATED BY: Jackson Ho
DATE: 11/23/2015
KC Project: 580025 File: D:\ProjectCAICE\Caice\580025\ca3_design.ear

CONTRACT: 05-4482U
DIST/CO/RTE/PM: 05/SB/101/2.2-3.3
PROJECT ID: 050000543

SCALE: 1" = 10' Horiz.
1" = 10' Vert.

All Dimensions are US Survey Feet

CA3
CROSS SECTIONS
SHEET 12 OF 33

For Earthwork Development Only

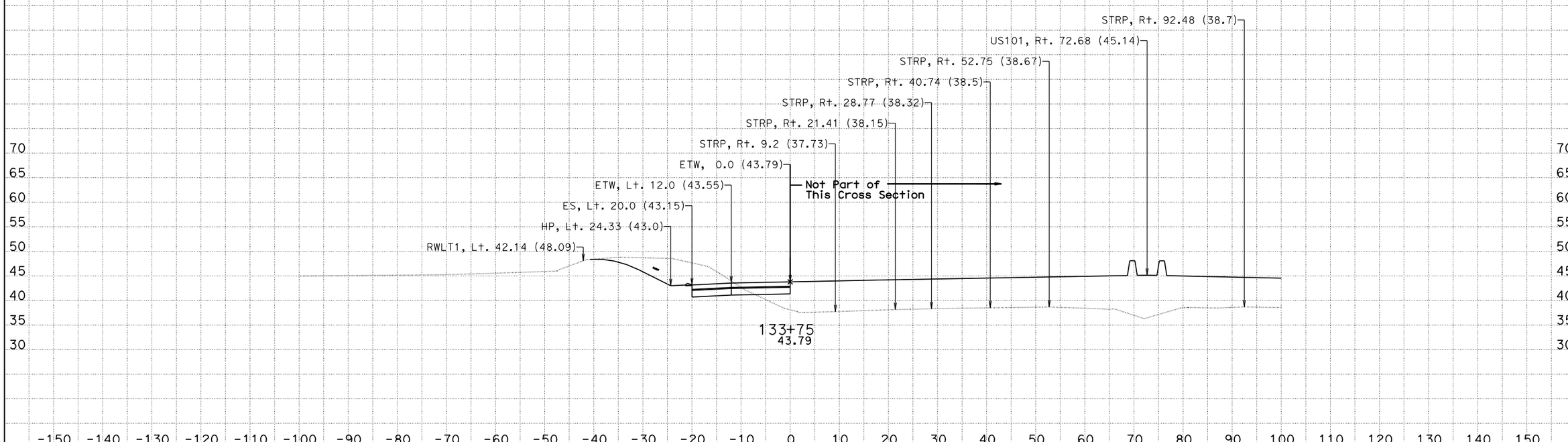

CREATED BY: Jackson Ho
DATE: 11/23/2015
KC Project: 580025 File: D:\ProjectCAICE\Caice\580025\ca3_design.ear

CONTRACT: 05-4482U
DIST/CO/RTE/PM: 05/SB/101/2.2-3.3
PROJECT ID: 050000543

SCALE: 1" = 10' Horiz.
1" = 10' Vert.

All Dimensions are US Survey Feet

CA3
CROSS SECTIONS
SHEET 13 OF 33

For Earthwork Development Only

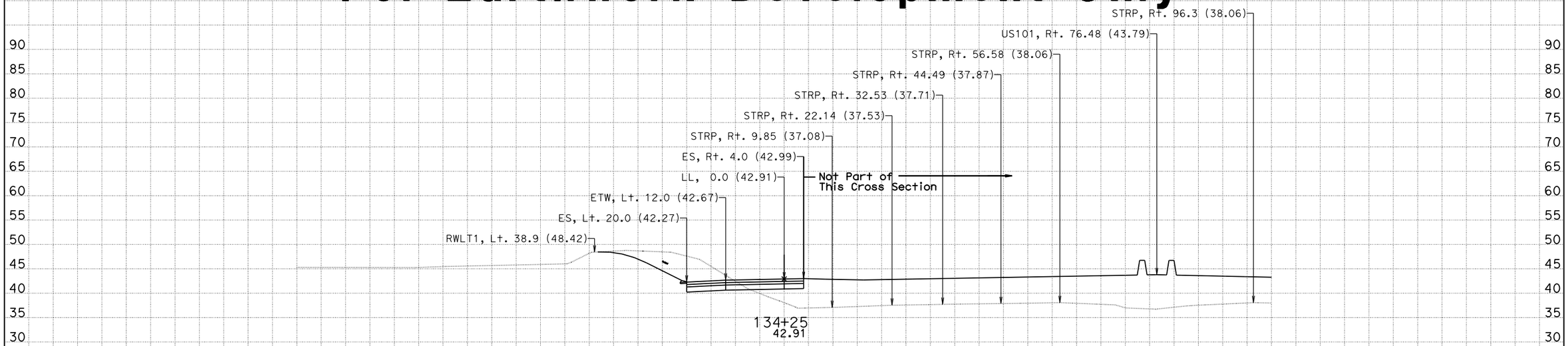

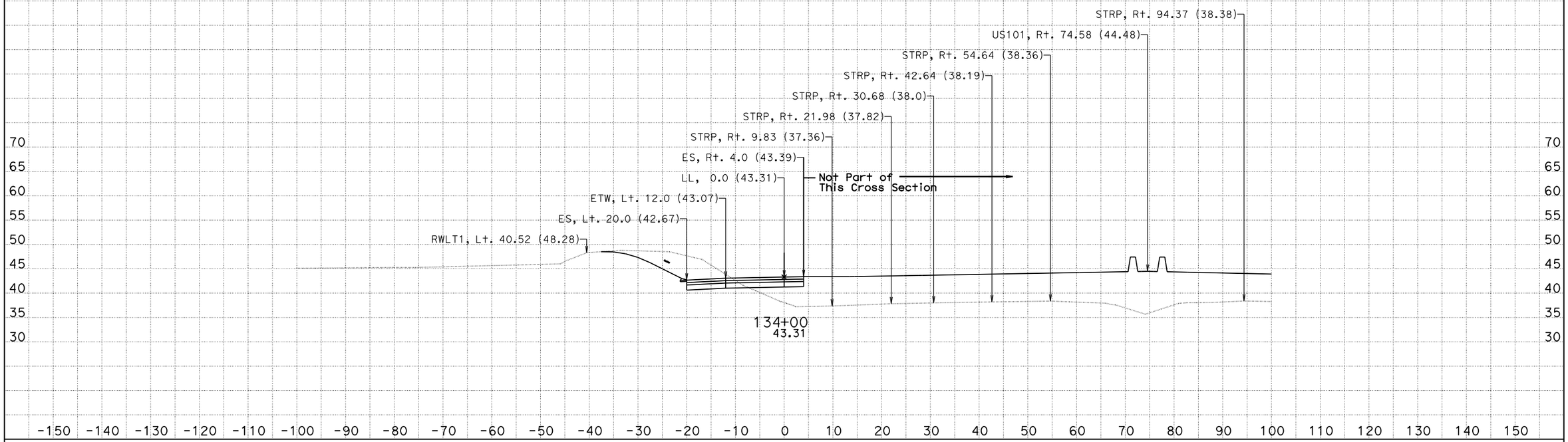

CREATED BY: Jackson Ho
DATE: 11/23/2015
KC Project: 580025 File: D:\ProjectCAICE\Caice\580025\ca3_design.ear

CONTRACT: 05-4482U
DIST/CO/RTE/PM: 05/SB/101/2.2-3.3
PROJECT ID: 050000543

SCALE: 1" = 10' Horiz.
1" = 10' Vert.
All Dimensions are US Survey Feet

CA3
CROSS SECTIONS
SHEET 14 OF 33

For Earthwork Development Only

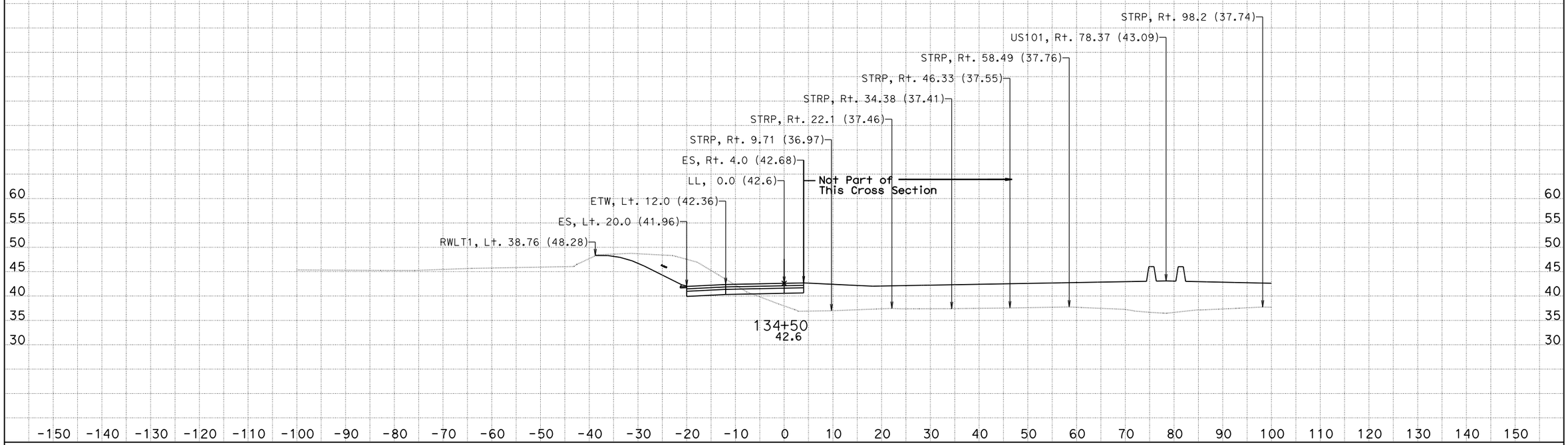

CREATED BY: Jackson Ho
DATE: 11/23/2015
KC Project: 580025 File: D:\ProjectCAICE\Caice\580025\ca3_design.ear

CONTRACT: 05-4482U
DIST/CO/RTE/PM: 05/SB/101/2.2-3.3
PROJECT ID: 050000543

SCALE: 1" = 10' Horiz.
1" = 10' Vert.

All Dimensions are US Survey Feet

CA3
CROSS SECTIONS
SHEET 15 OF 33

For Earthwork Development Only

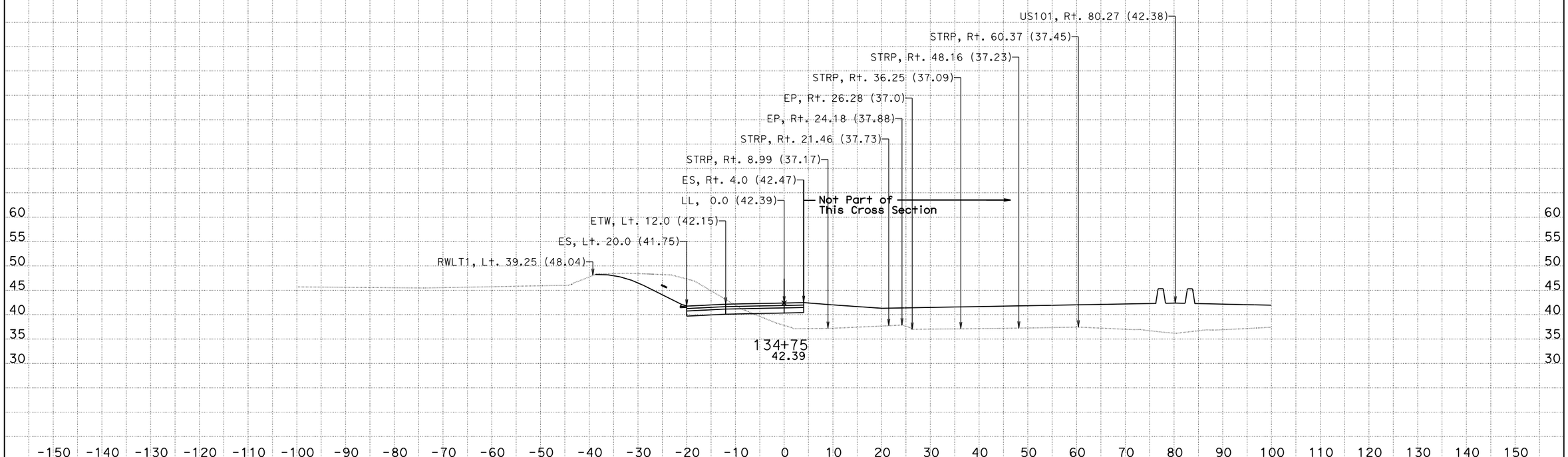

CREATED BY: Jackson Ho
DATE: 11/23/2015
KC Project: 580025 File: D:\ProjectCAICE\Caice\580025\ca3_design.ear

CONTRACT: 05-4482U
DIST/CO/RTE/PM: 05/SB/101/2.2-3.3
PROJECT ID: 050000543

SCALE: 1" = 10' Horiz.
1" = 10' Vert.

All Dimensions are US Survey Feet

CA3
CROSS SECTIONS
SHEET 16 OF 33

For Earthwork Development Only

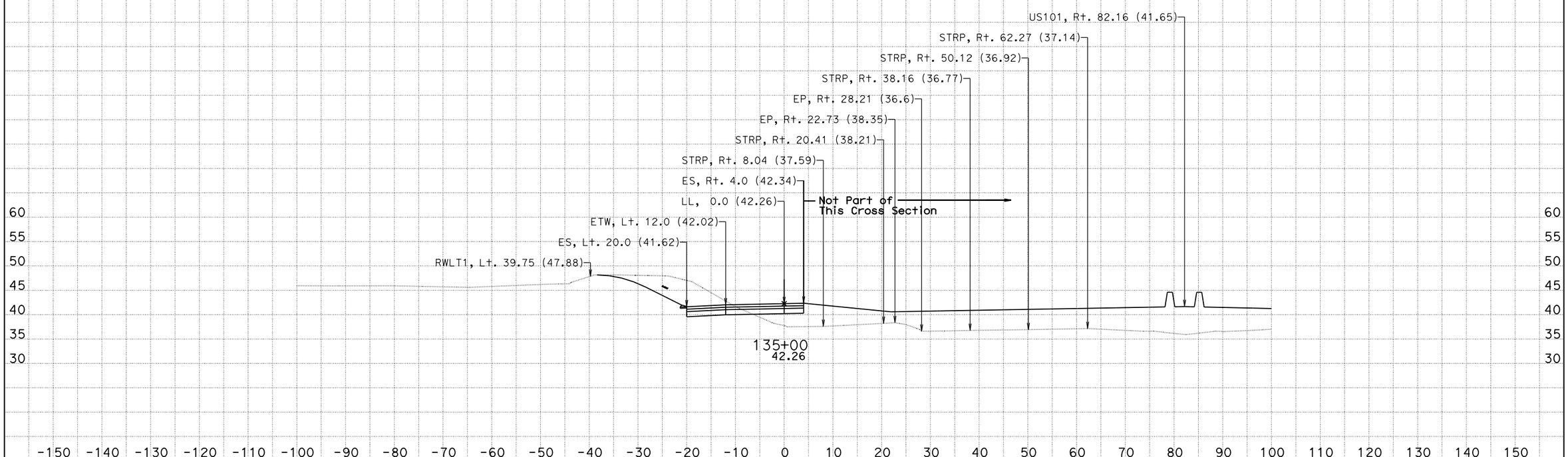

CREATED BY: Jackson Ho
DATE: 11/23/2015
KC Project: 580025 File: D:\ProjectCAICE\Caice\580025\ca3_design.ear

CONTRACT: 05-4482U
DIST/CO/RTE/PM: 05/SB/101/2.2-3.3
PROJECT ID: 050000543

SCALE: 1" = 10' Horiz.
1" = 10' Vert.

All Dimensions are US Survey Feet

CA3
CROSS SECTIONS

For Earthwork Development Only

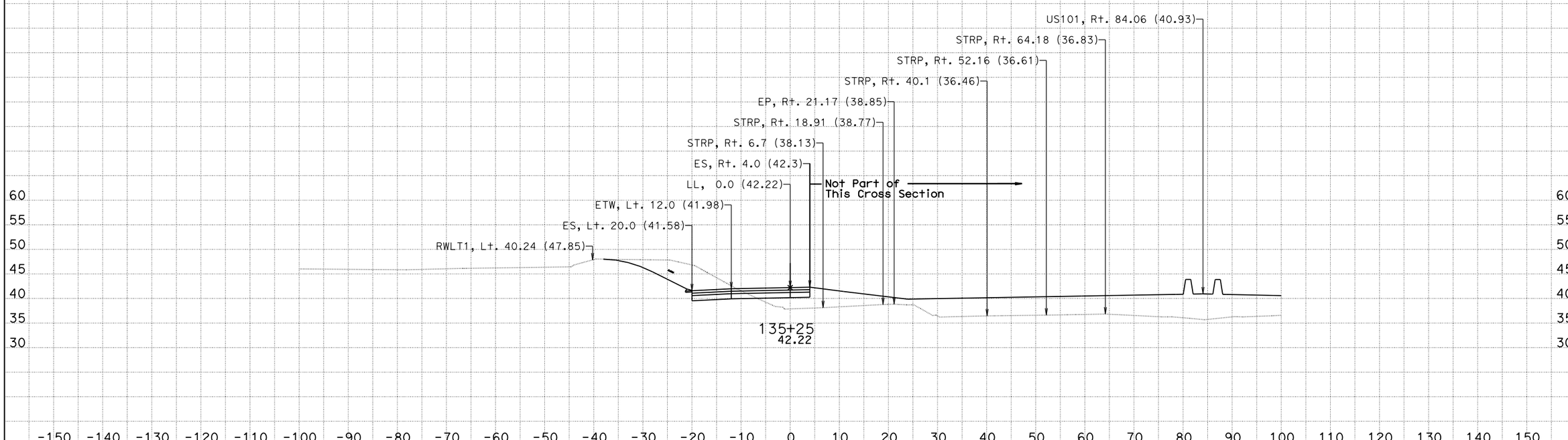

CREATED BY: Jackson Ho
DATE: 11/23/2015
KC Project: 580025 File: D:\ProjectCAICE\Caice\580025\ca3_design.ear

CONTRACT: 05-4482U
DIST/CO/RTE/PM: 05/SB/101/2.2-3.3
PROJECT ID: 050000543

SCALE: 1" = 10' Horiz.
1" = 10' Vert.
All Dimensions are US Survey Feet

CA3
CROSS SECTIONS
SHEET 18 OF 33

For Earthwork Development Only

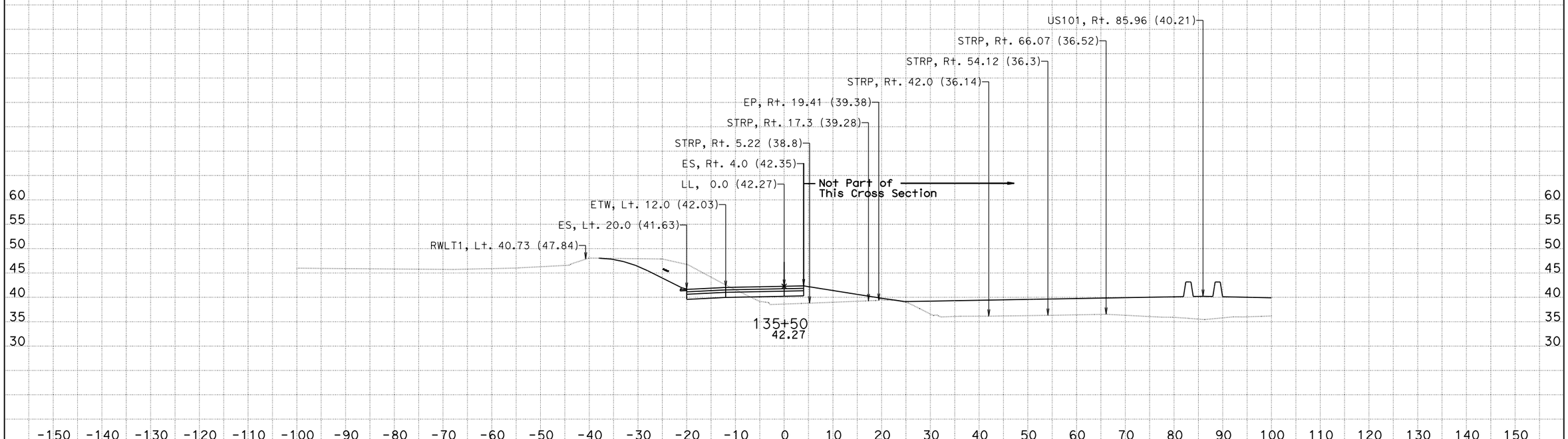

CREATED BY: Jackson Ho
DATE: 11/23/2015
KC Project: 580025 File: D:\ProjectCAICE\Caice\580025\ca3_design.ear

CONTRACT: 05-4482U
DIST/CO/RTE/PM: 05/SB/101/2.2-3.3
PROJECT ID: 050000543

SCALE: 1" = 10' Horiz.
1" = 10' Vert.
All Dimensions are US Survey Feet

CA3
CROSS SECTIONS
SHEET 19 OF 33

For Earthwork Development Only

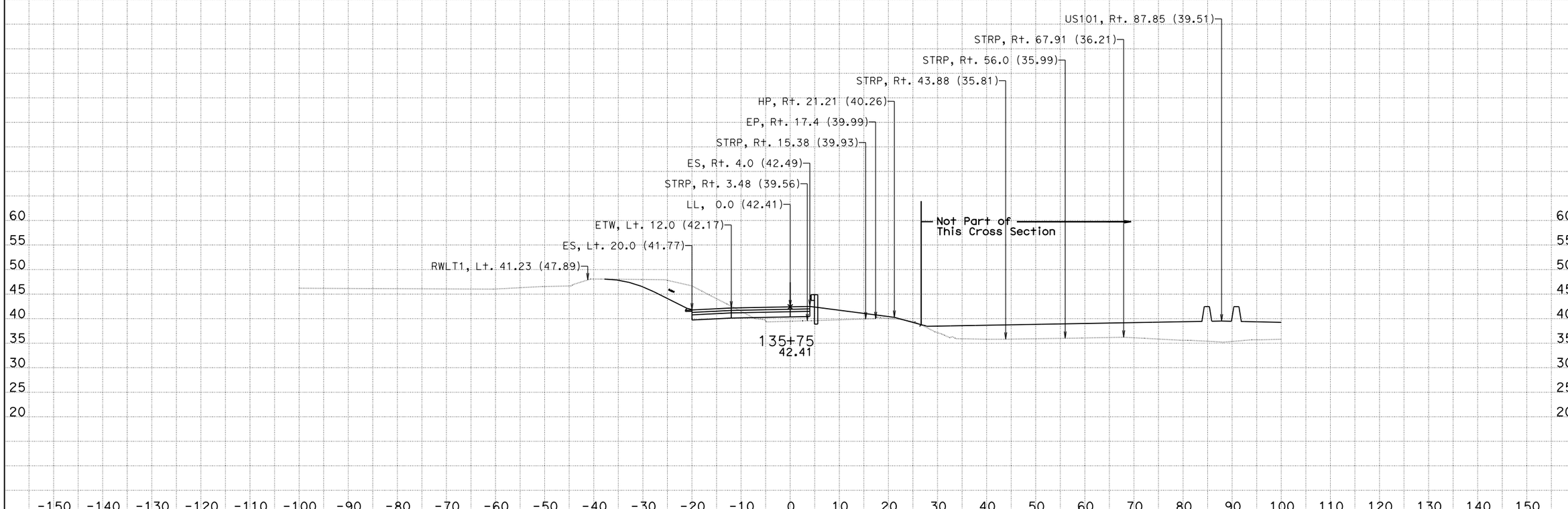

CREATED BY: Jackson Ho
DATE: 11/23/2015
KC Project: 580025 File: D:\ProjectCAICE\Caice\580025\ca3_design.ear

CONTRACT: 05-4482U
DIST/CO/RTE/PM: 05/SB/101/2.2-3.3
PROJECT ID: 050000543

SCALE: 1" = 10' Horiz.
1" = 10' Vert.

All Dimensions are US Survey Feet

CA3
CROSS SECTIONS
SHEET 20 OF 33

For Earthwork Development Only

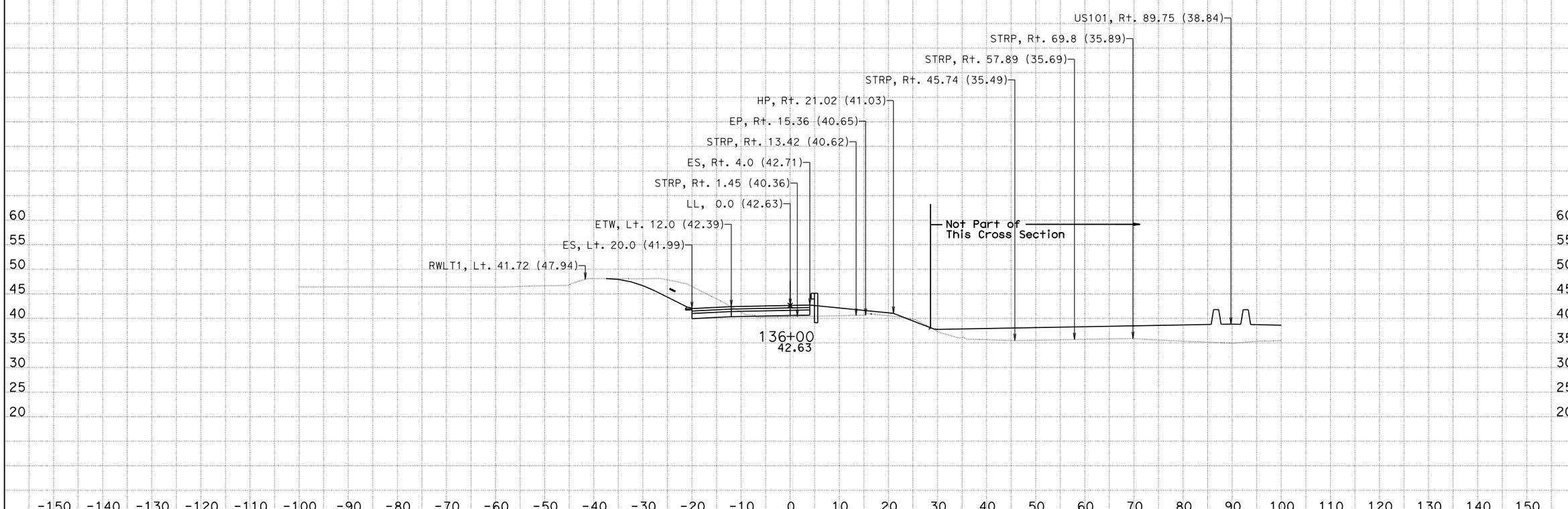

CREATED BY: Jackson Ho
DATE: 11/23/2015
KC Project: 580025 File: D:\ProjectCAICE\Caice\580025\ca3_design.ear

CONTRACT: 05-4482U
DIST/CO/RTE/PM: 05/SB/101/2.2-3.3
PROJECT ID: 050000543

SCALE: 1" = 10' Horiz.
1" = 10' Vert.

All Dimensions are US Survey Feet

CA3
CROSS SECTIONS

For Earthwork Development Only

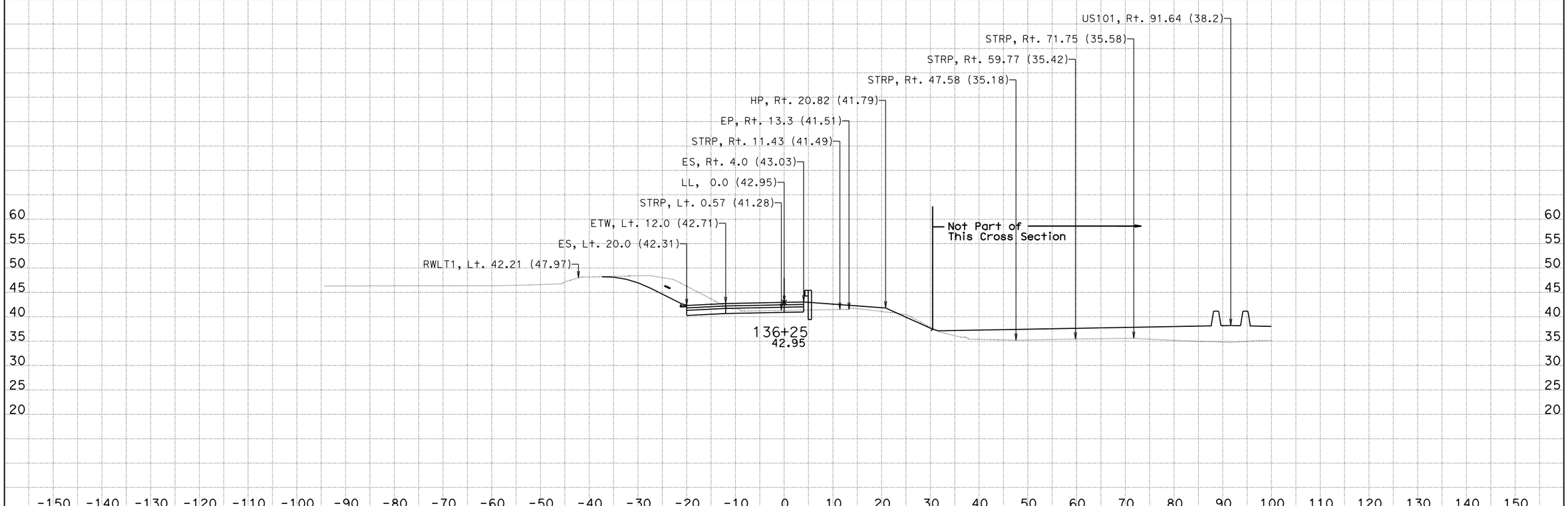

CREATED BY: Jackson Ho
DATE: 11/23/2015
KC Project: 580025 File: D:\ProjectCAICE\Caice\580025\ca3_design.ear

CONTRACT: 05-4482U
DIST/CO/RTE/PM: 05/SB/101/2.2-3.3
PROJECT ID: 050000543

SCALE: 1" = 10' Horiz.
1" = 10' Vert.

All Dimensions are US Survey Feet

CA3
CROSS SECTIONS
SHEET 22 OF 33

For Earthwork Development Only

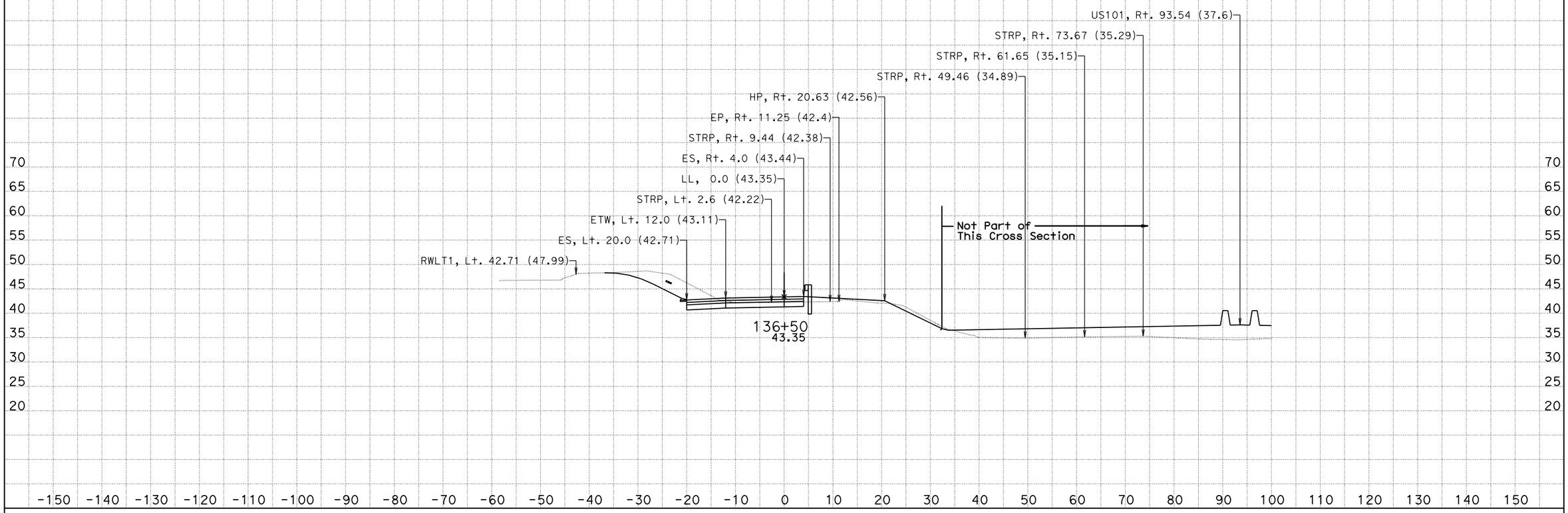

CREATED BY: Jackson Ho
DATE: 11/23/2015
KC Project: 580025 File: D:\ProjectCAICE\Caice\580025\ca3_design.ear

CONTRACT: 05-4482U
DIST/CO/RTE/PM: 05/SB/101/2.2-3.3
PROJECT ID: 050000543

SCALE: 1" = 10' Horiz.
1" = 10' Vert.

All Dimensions are US Survey Feet

CA3
CROSS SECTIONS

For Earthwork Development Only

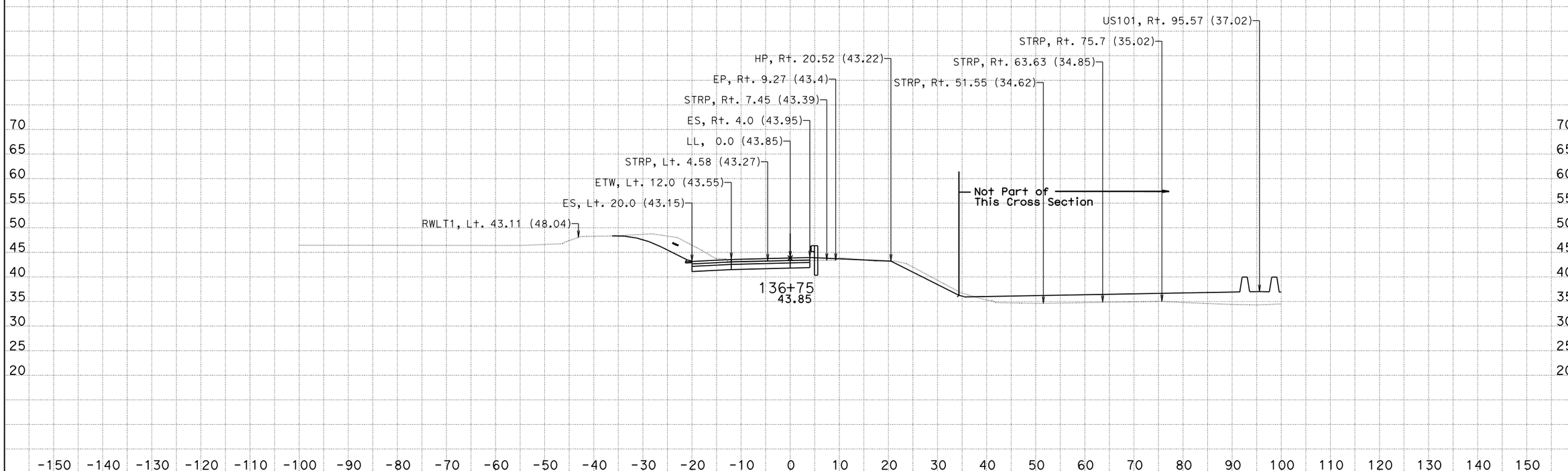

CREATED BY: Jackson Ho
DATE: 11/23/2015
KC Project: 580025 File: D:\ProjectCAICE\Caice\580025\ca3_design.ear

CONTRACT: 05-4482U
DIST/CO/RTE/PM: 05/SB/101/2.2-3.3
PROJECT ID: 050000543

SCALE: 1" = 10' Horiz.
1" = 10' Vert.

All Dimensions are US Survey Feet

CA3
CROSS SECTIONS
SHEET 24 OF 33

For Earthwork Development Only

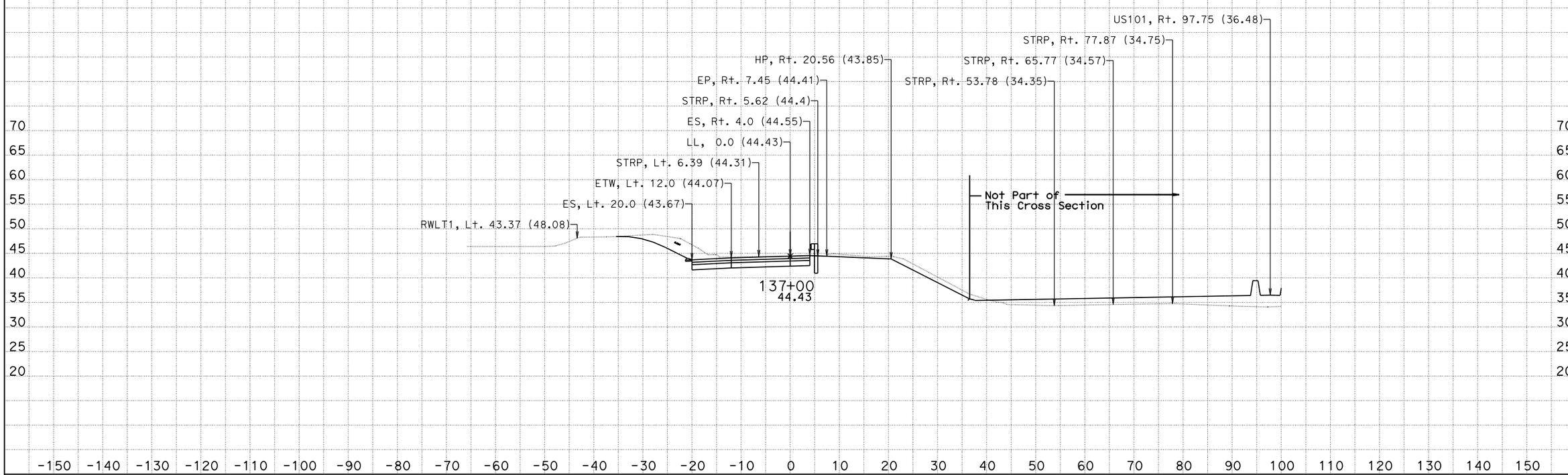

CREATED BY: Jackson Ho
DATE: 11/23/2015
KC Project: 580025 File: D:\ProjectCAICE\Caice\580025\ca3_design.ear

CONTRACT: 05-4482U
DIST/CO/RTE/PM: 05/SB/101/2.2-3.3
PROJECT ID: 050000543

SCALE: 1" = 10' Horiz.
1" = 10' Vert.

All Dimensions are US Survey Feet

CA3
CROSS SECTIONS

For Earthwork Development Only

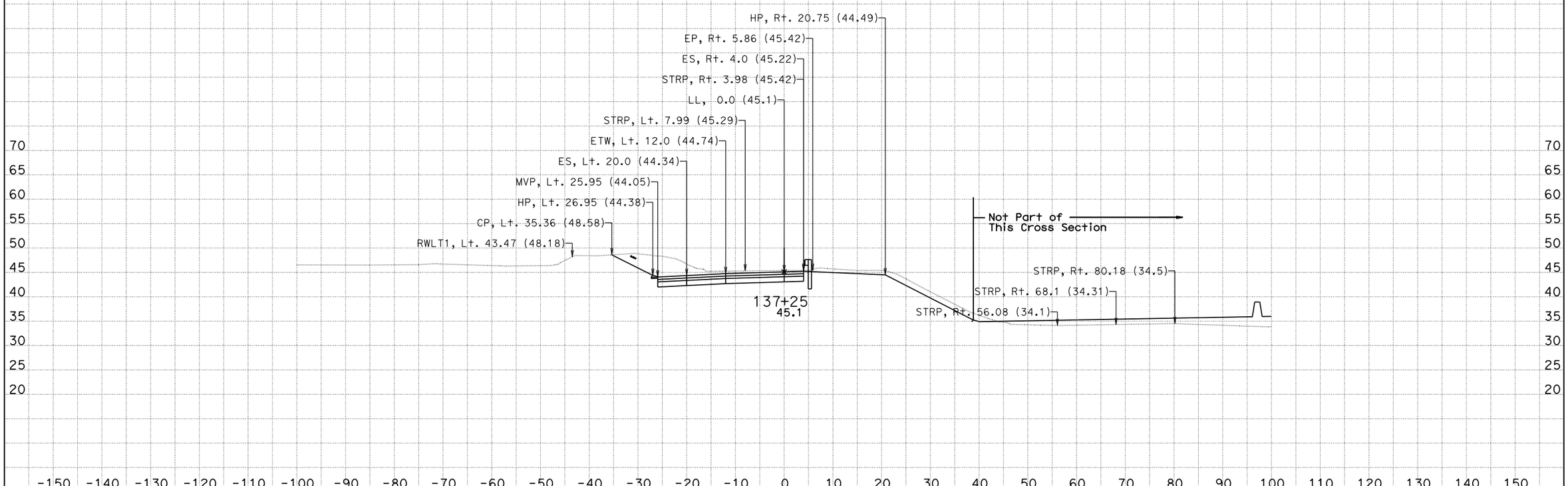

CREATED BY: Jackson Ho
DATE: 11/23/2015
KC Project: 580025 File: D:\ProjectCAICE\Caice\580025\ca3_design.ear

CONTRACT: 05-4482U
DIST/CO/RTE/PM: 05/SB/101/2.2-3.3
PROJECT ID: 050000543

SCALE: 1" = 10' Horiz.
1" = 10' Vert.

All Dimensions are US Survey Feet

CA3
CROSS SECTIONS

For Earthwork Development Only

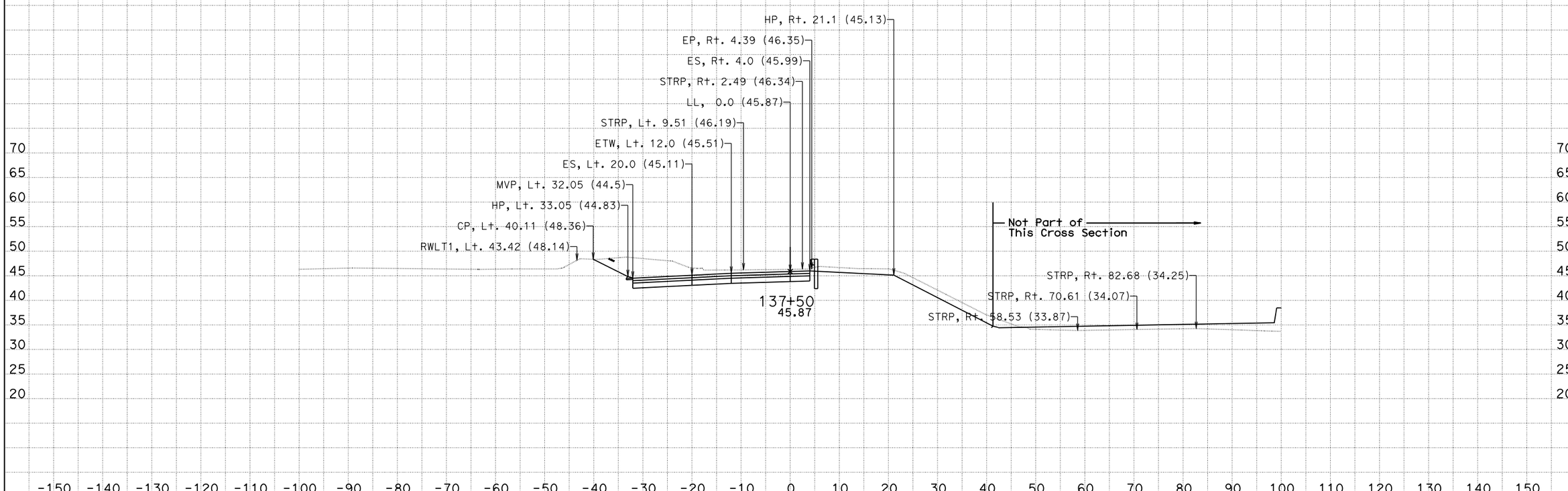

CREATED BY: Jackson Ho
DATE: 11/23/2015
KC Project: 580025 File: D:\ProjectCAICE\Caice\580025\ca3_design.ear

CONTRACT: 05-4482U
DIST/CO/RTE/PM: 05/SB/101/2.2-3.3
PROJECT ID: 050000543

SCALE: 1" = 10' Horiz.
1" = 10' Vert.

All Dimensions are US Survey Feet

CA3
CROSS SECTIONS
SHEET 27 OF 33

For Earthwork Development Only

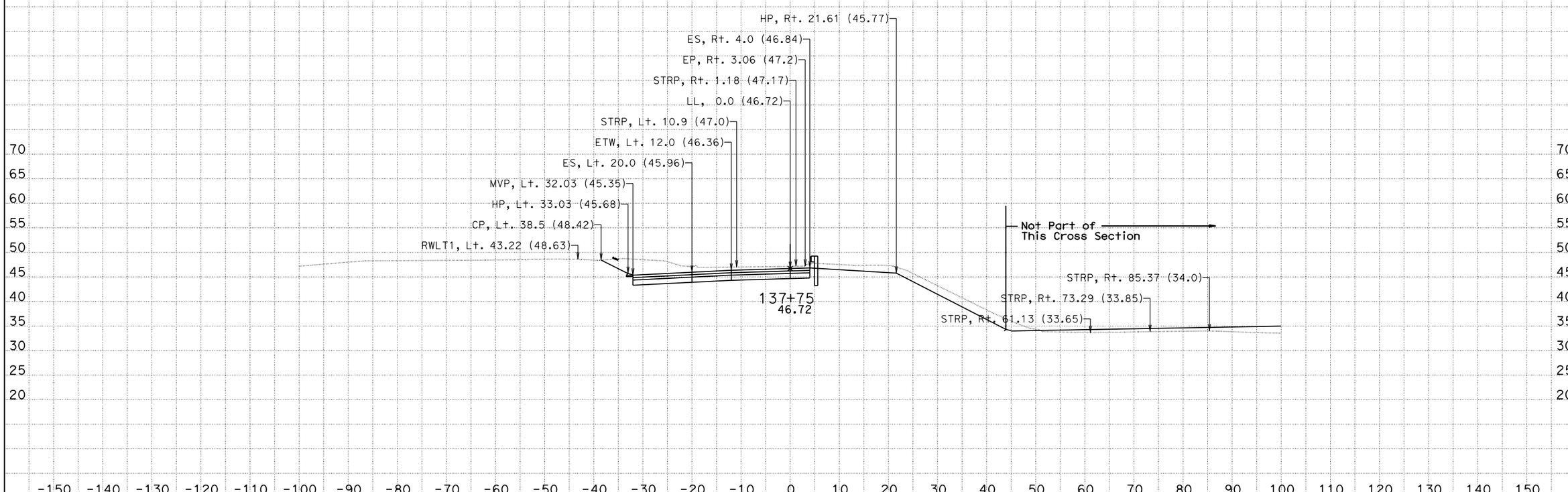

CREATED BY: Jackson Ho
DATE: 11/23/2015
KC Project: 580025 File: D:\ProjectCAICE\Caice\580025\ca3_design.ear

CONTRACT: 05-4482U
DIST/CO/RTE/PM: 05/SB/101/2.2-3.3
PROJECT ID: 050000543

SCALE: 1" = 10' Horiz.
1" = 10' Vert.

All Dimensions are US Survey Feet

CA3
CROSS SECTIONS
SHEET 28 OF 33

For Earthwork Development Only

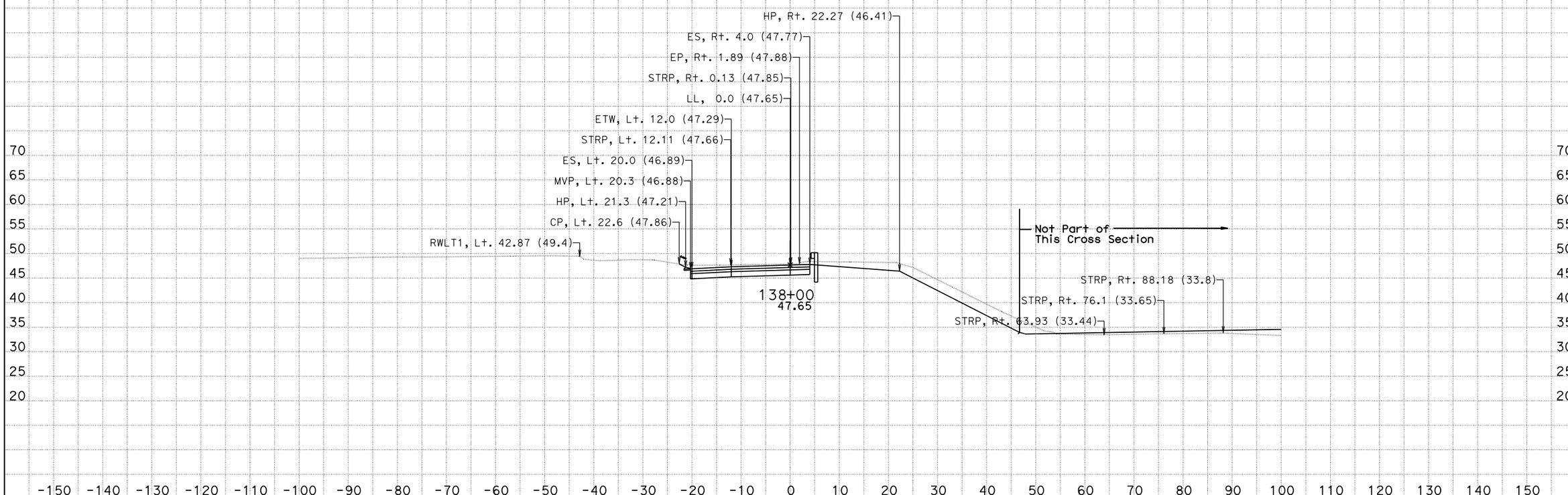

CREATED BY: Jackson Ho
DATE: 11/23/2015
KC Project: 580025 File: D:\ProjectCAICE\Caice\580025\ca3_design.ear

CONTRACT: 05-4482U
DIST/CO/RTE/PM: 05/SB/101/2.2-3.3
PROJECT ID: 050000543

SCALE: 1" = 10' Horiz.
1" = 10' Vert.

All Dimensions are US Survey Feet

CA3
CROSS SECTIONS

For Earthwork Development Only

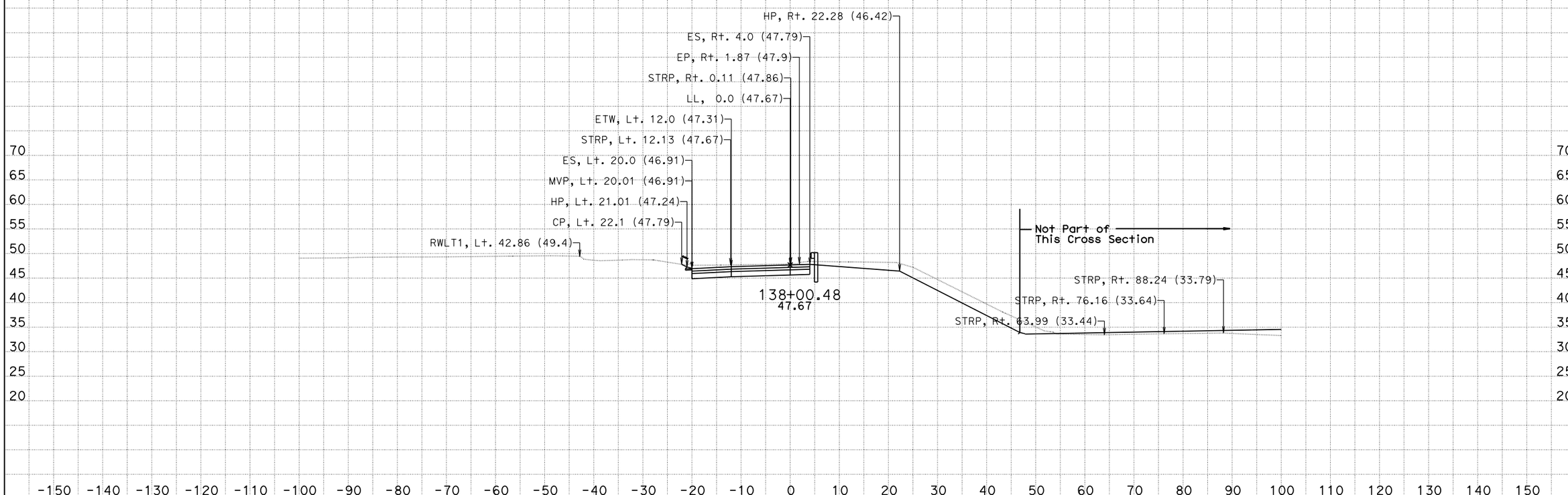

CREATED BY: Jackson Ho
DATE: 11/23/2015
KC Project: 580025 File: D:\ProjectCAICE\Caice\580025\ca3_design.ear

CONTRACT: 05-4482U
DIST/CO/RTE/PM: 05/SB/101/2.2-3.3
PROJECT ID: 050000543

SCALE: 1" = 10' Horiz.
1" = 10' Vert.

All Dimensions are US Survey Feet

CA3
CROSS SECTIONS

For Earthwork Development Only

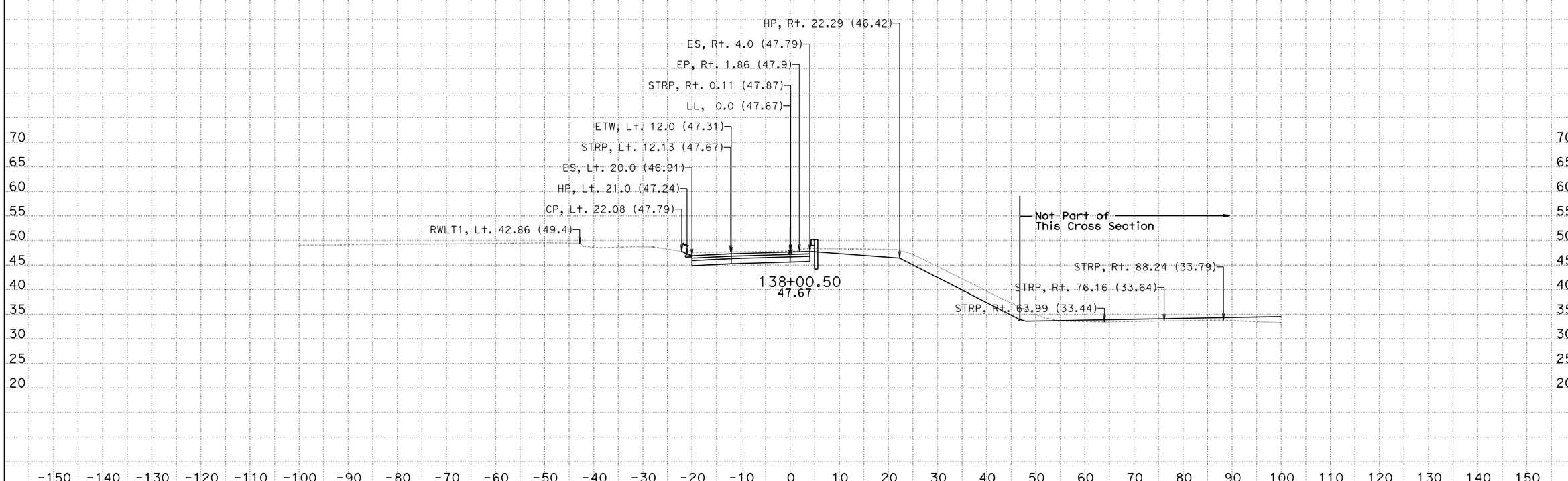

CREATED BY: Jackson Ho
DATE: 11/23/2015
KC Project: 580025 File: D:\ProjectCAICE\Caice\580025\ca3_design.ear

CONTRACT: 05-4482U
DIST/CO/RTE/PM: 05/SB/101/2.2-3.3
PROJECT ID: 050000543

SCALE: 1" = 10' Horiz.
1" = 10' Vert.

All Dimensions are US Survey Feet

CA3
CROSS SECTIONS

For Earthwork Development Only

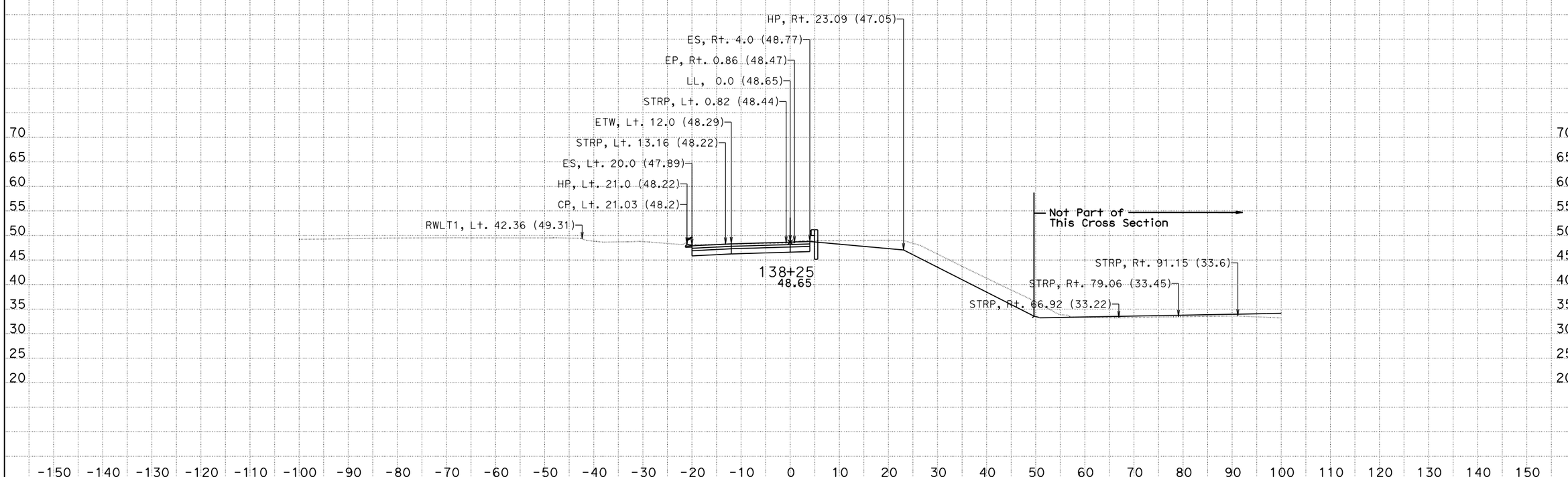

CREATED BY: Jackson Ho
DATE: 11/23/2015
KC Project: 580025 File: D:\ProjectCAICE\Caice\580025\ca3_design.ear

CONTRACT: 05-4482U
DIST/CO/RTE/PM: 05/SB/101/2.2-3.3
PROJECT ID: 050000543

SCALE: 1" = 10' Horiz.
1" = 10' Vert.

All Dimensions are US Survey Feet

CA3
CROSS SECTIONS

For Earthwork Development Only

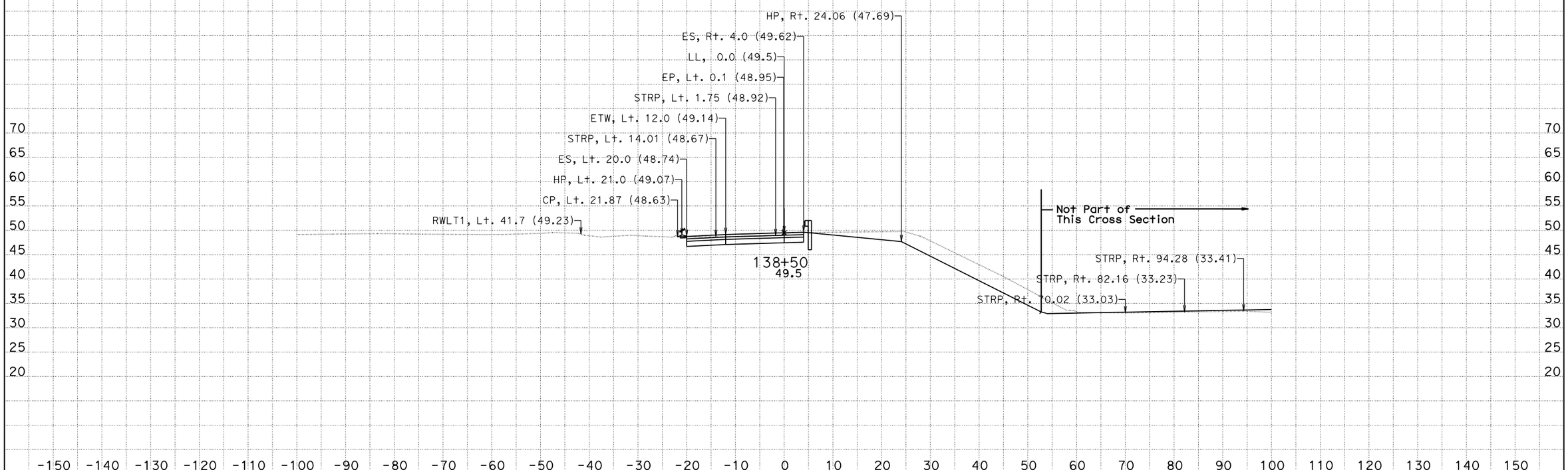

CREATED BY: Jackson Ho
DATE: 11/23/2015
KC Project: 580025 File: D:\ProjectCAICE\Caice\580025\ca3_design.ear

CONTRACT: 05-4482U
DIST/CO/RTE/PM: 05/SB/101/2.2-3.3
PROJECT ID: 050000543

SCALE: 1" = 10' Horiz.
1" = 10' Vert.

All Dimensions are US Survey Feet

CA3
CROSS SECTIONS
SHEET 33 OF 33