For Earthwork Development Only

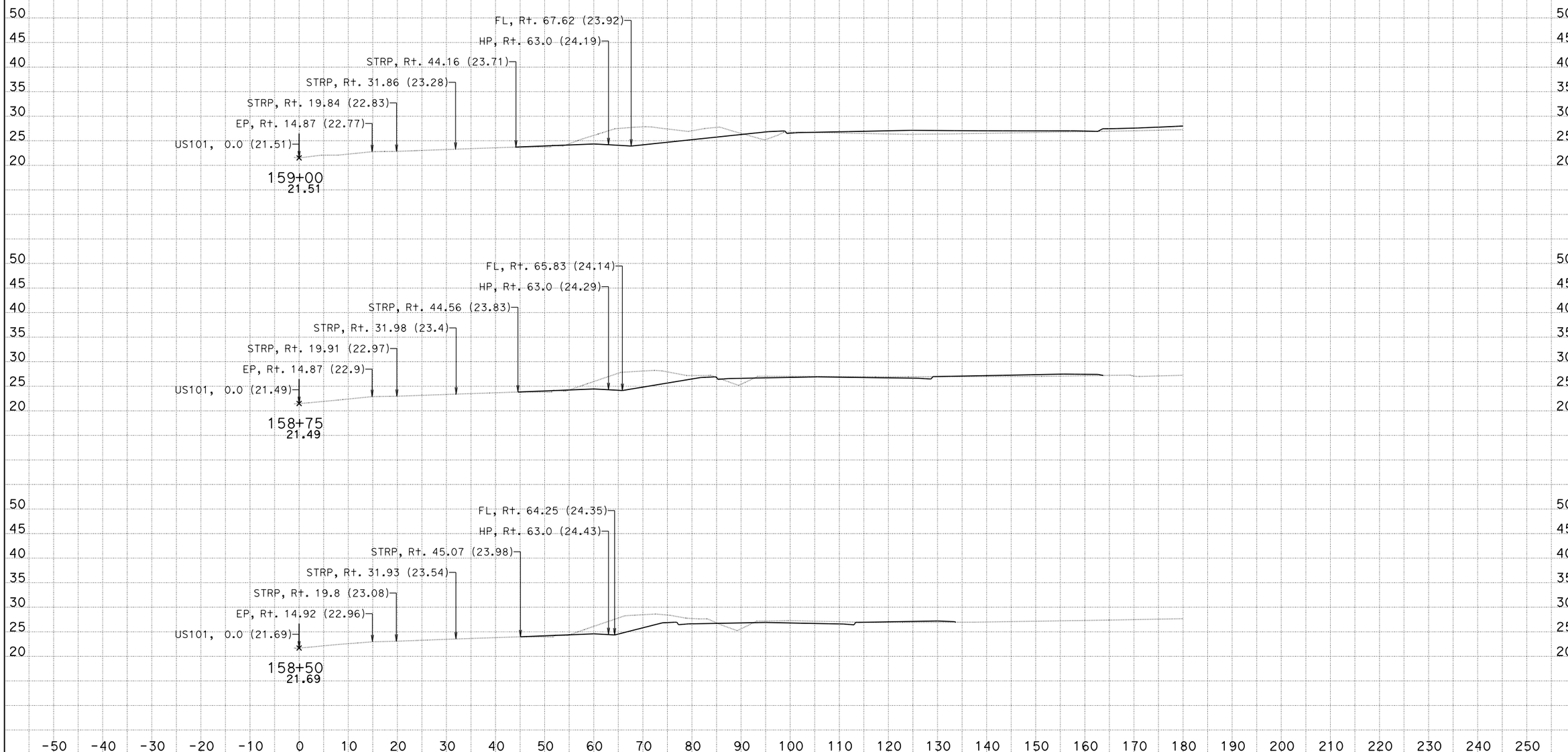

CREATED BY: Jackson Ho
DATE: 11/23/2015
KC Project: 580025 File: D:\ProjectCAICE\Caice\580025\us101 north_design.ear

CONTRACT: 05-4482U
DIST/CO/RTE/PM: 05/SB/101/2.2-3.3
PROJECT ID: 0500000543

SCALE: 1" = 10' Horiz.
1" = 10' Vert.

All Dimensions are US Survey Feet

US101
CROSS SECTIONS
SHEET 1 OF 18

For Earthwork Development Only

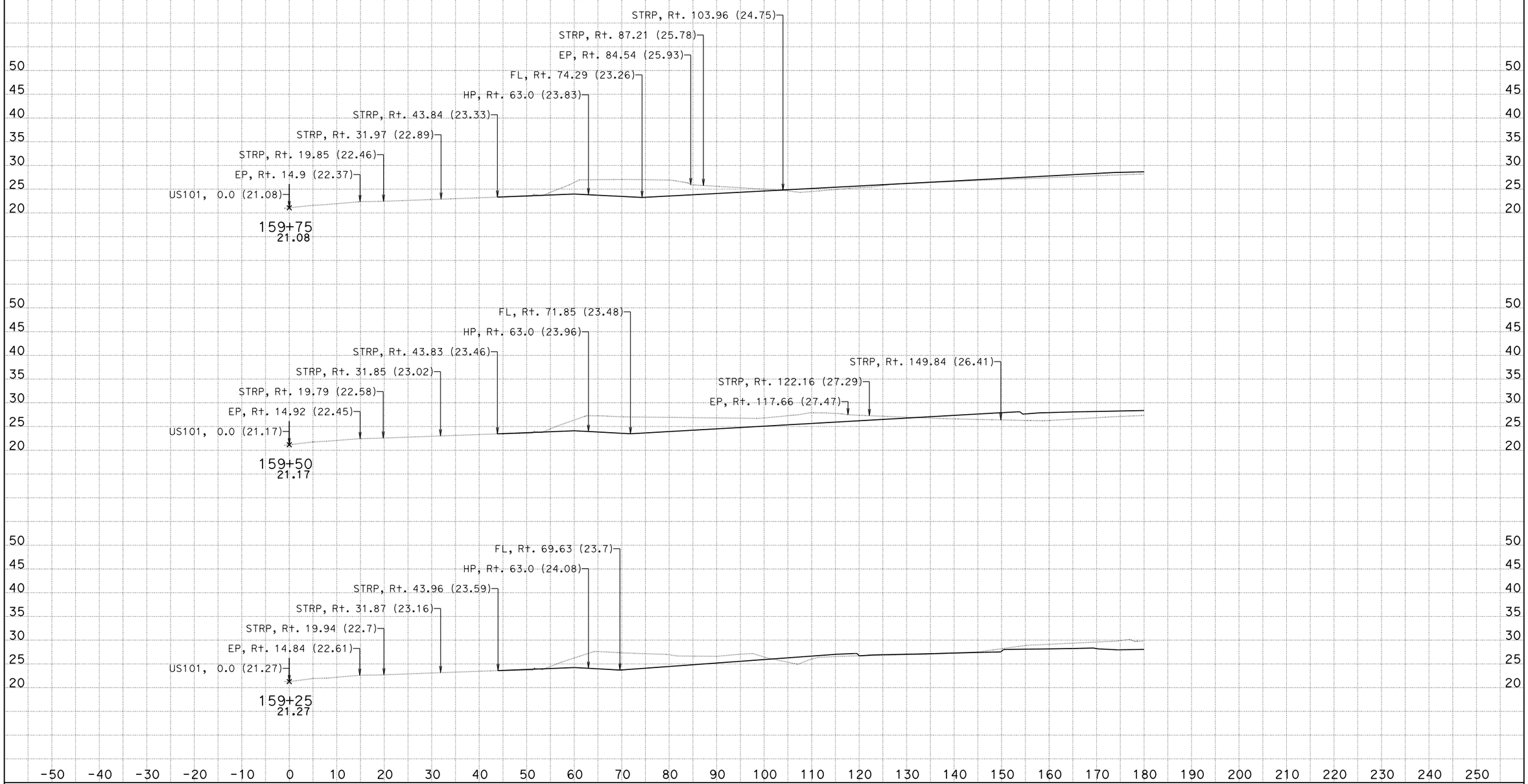

CREATED BY: Jackson Ho
DATE: 11/23/2015
KC Project: 580025 File: D:\ProjectCAICE\Caice\580025\us101 north_design.ear

CONTRACT: 05-4482U
DIST/CO/RTE/PM: 05/SB/101/2.2-3.3
PROJECT ID: 0500000543

SCALE: 1" = 10' Horiz.
1" = 10' Vert.

All Dimensions are US Survey Feet

US101
CROSS SECTIONS

For Earthwork Development Only

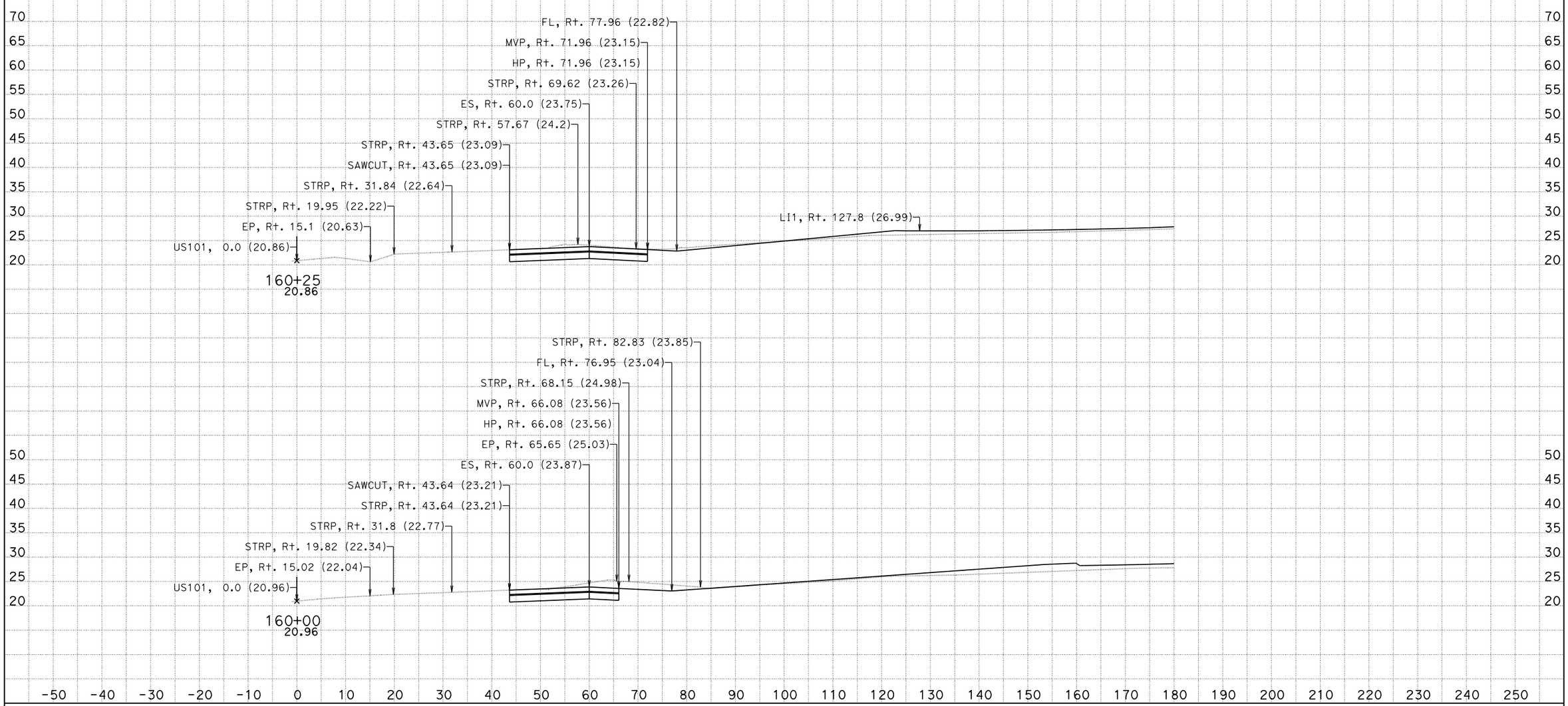

CREATED BY: Jackson Ho
DATE: 11/23/2015
KC Project: 580025 File: D:\ProjectCAICE\Caice\580025\us101 north_design.ear

CONTRACT: 05-4482U
DIST/CO/RTE/PM: 05/SB/101/2.2-3.3
PROJECT ID: 0500000543

SCALE: 1" = 10' Horiz.
1" = 10' Vert.

All Dimensions are US Survey Feet

US101
CROSS SECTIONS

For Earthwork Development Only

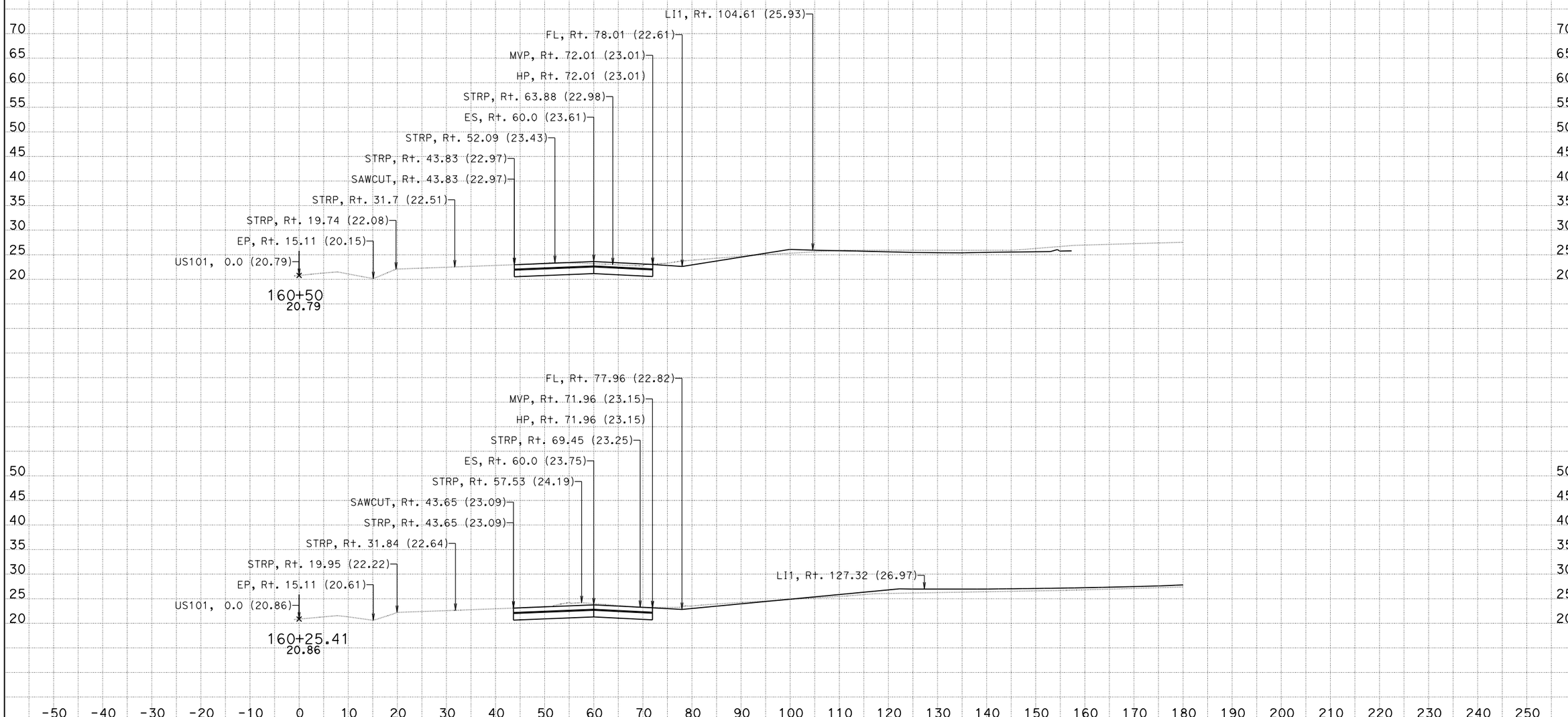

CREATED BY: Jackson Ho
DATE: 11/23/2015
KC Project: 580025 File: D:\ProjectCAICE\Caice\580025\us101 north_design.ear

CONTRACT: 05-4482U
DIST/CO/RTE/PM: 05/SB/101/2.2-3.3
PROJECT ID: 0500000543

SCALE: 1" = 10' Horiz.
1" = 10' Vert.

All Dimensions are US Survey Feet

US101
CROSS SECTIONS
SHEET 4 OF 18

For Earthwork Development Only

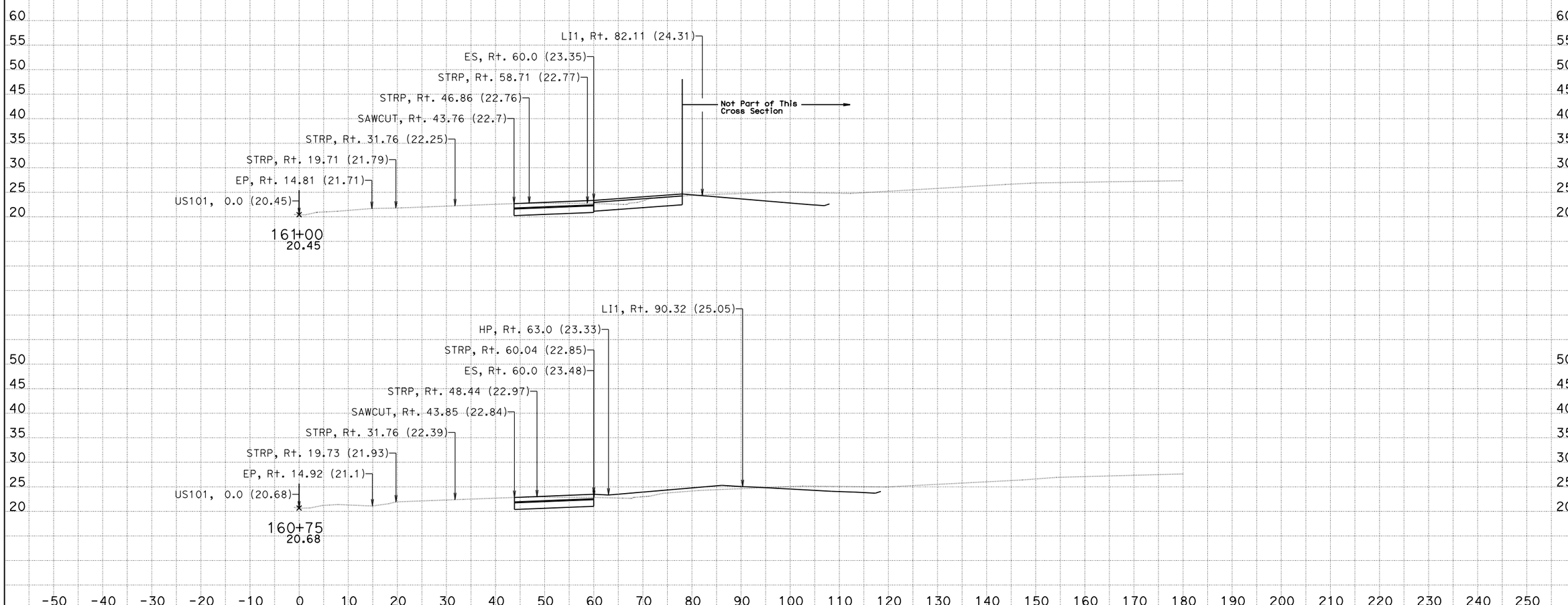

CREATED BY: Jackson Ho
DATE: 11/23/2015
KC Project: 580025 File: D:\ProjectCAICE\Caice\580025\us101 north_design.ear

CONTRACT: 05-4482U
DIST/CO/RTE/PM: 05/SB/101/2.2-3.3
PROJECT ID: 0500000543

SCALE: 1" = 10' Horiz.
1" = 10' Vert.

All Dimensions are US Survey Feet

US101
CROSS SECTIONS

For Earthwork Development Only

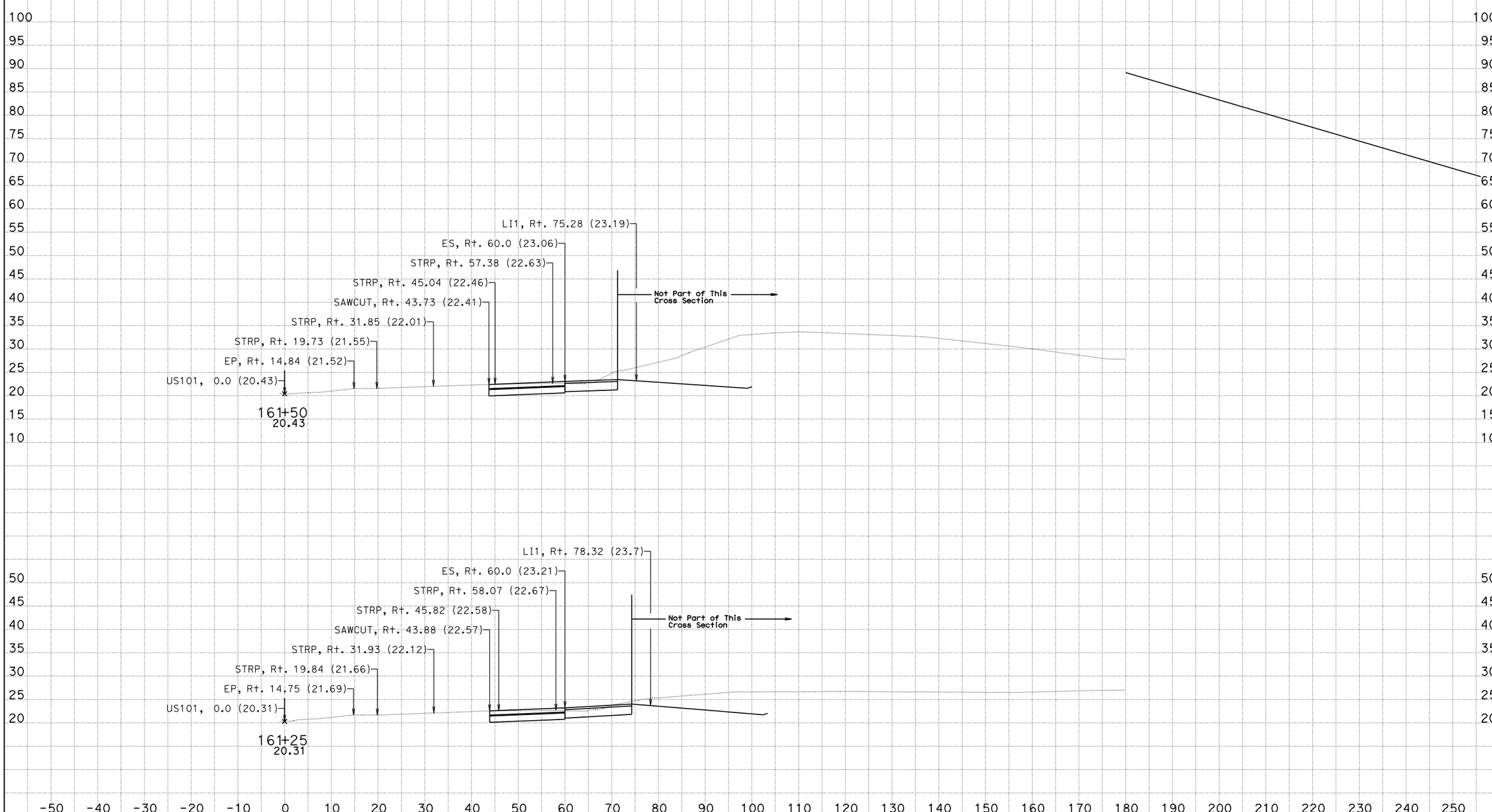

CREATED BY: Jackson Ho
DATE: 11/23/2015
KC Project: 580025 File: D:\ProjectCAICE\Caice\580025\us101 north_design.ear

CONTRACT: 05-4482U
DIST/CO/RTE/PM: 05/SB/101/2.2-3.3
PROJECT ID: 0500000543

SCALE: 1" = 10' Horiz.
1" = 10' Vert.

All Dimensions are US Survey Feet

US101
CROSS SECTIONS

For Earthwork Development Only

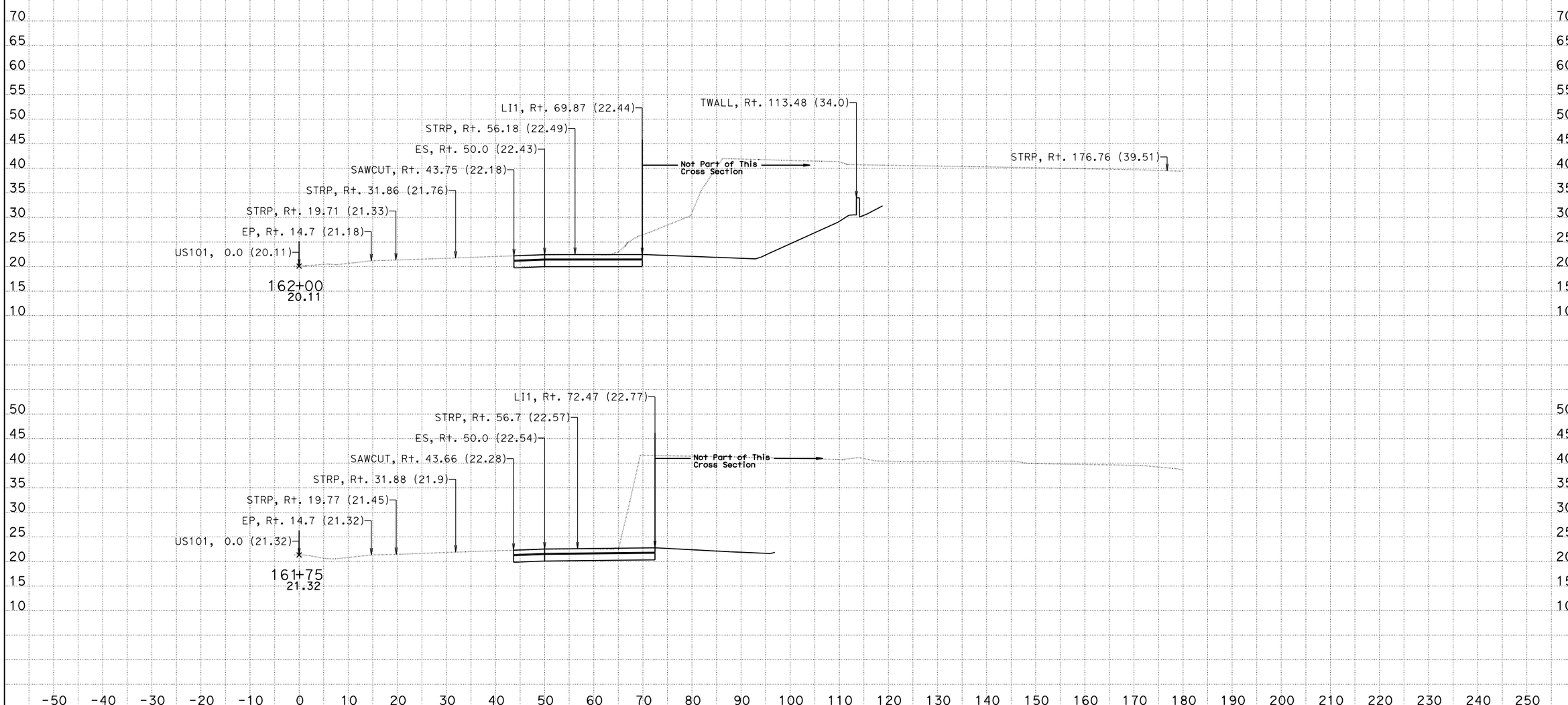

CREATED BY: Jackson Ho
DATE: 11/23/2015
KC Project: 580025 File: D:\ProjectCAICE\Caice\580025\us101 north_design.ear

CONTRACT: 05-4482U
DIST/CO/RTE/PM: 05/SB/101/2.2-3.3
PROJECT ID: 0500000543

SCALE: 1" = 10' Horiz.
1" = 10' Vert.

All Dimensions are US Survey Feet

US101
CROSS SECTIONS
SHEET 7 OF 18

For Earthwork Development Only

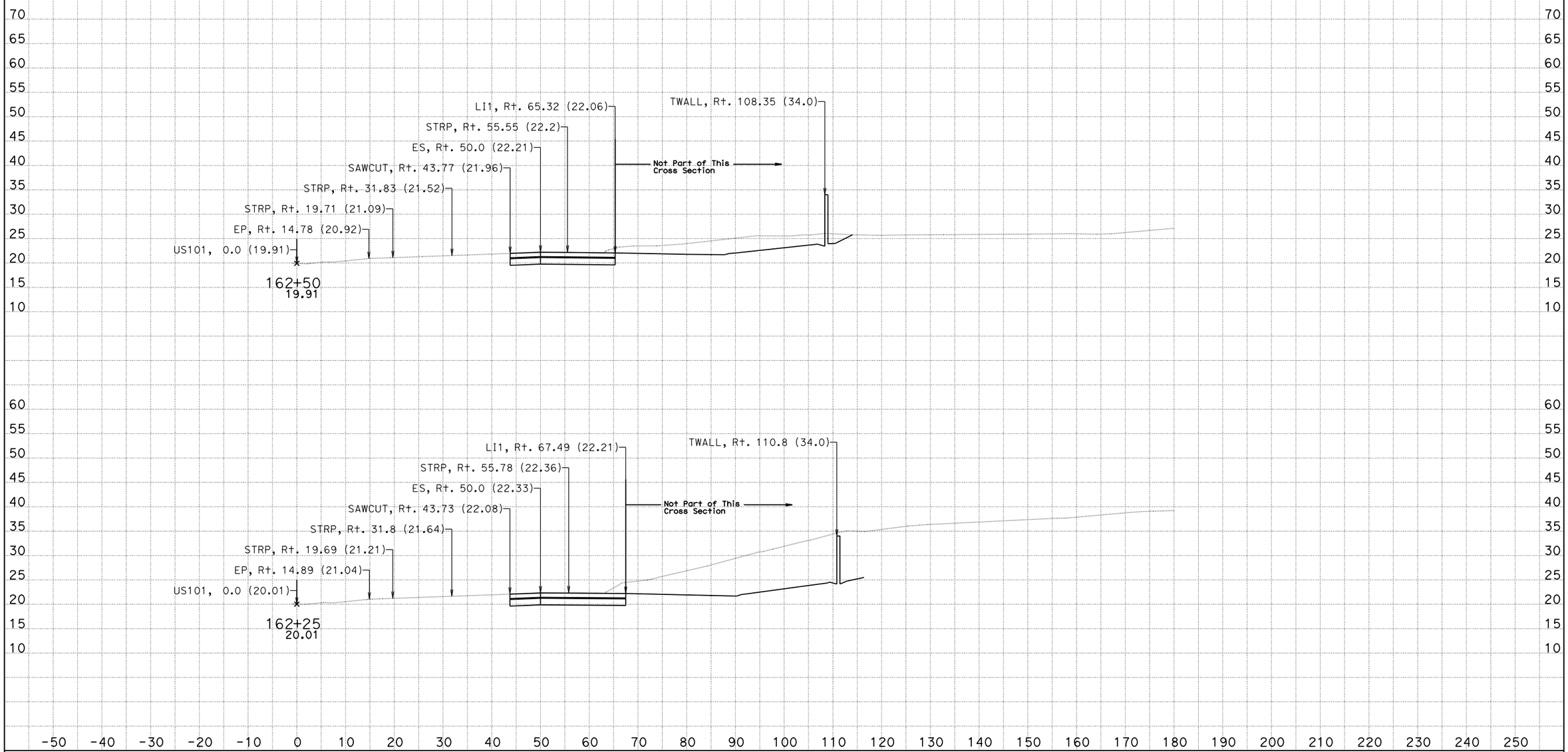

CREATED BY: Jackson Ho
DATE: 11/23/2015
KC Project: 580025 File: D:\ProjectCAICE\Caice\580025\us101 north_design.ear

CONTRACT: 05-4482U
DIST/CO/RTE/PM: 05/SB/101/2.2-3.3
PROJECT ID: 0500000543

SCALE: 1" = 10' Horiz.
1" = 10' Vert.

All Dimensions are US Survey Feet

US101
CROSS SECTIONS
SHEET 8 OF 18

For Earthwork Development Only

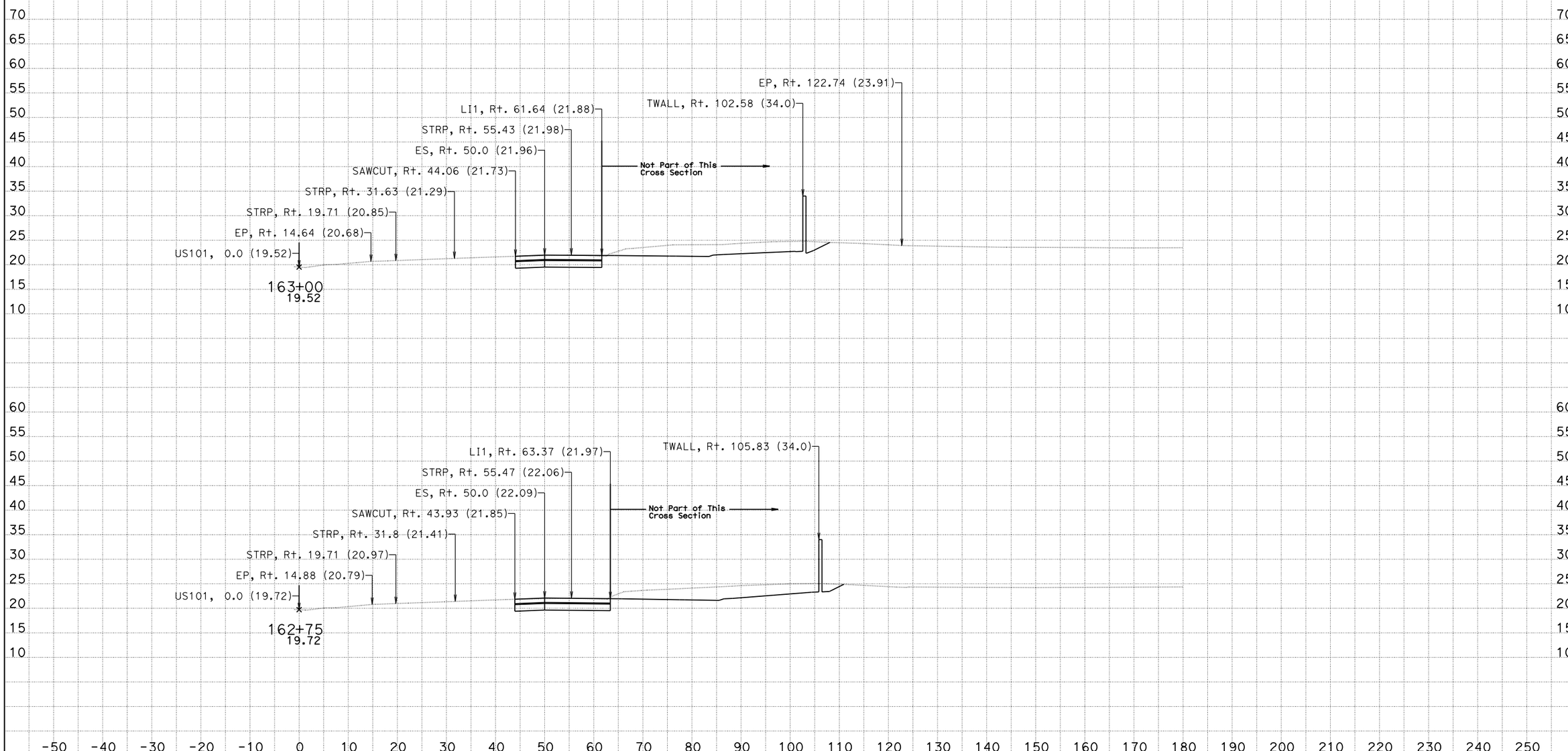

CREATED BY: Jackson Ho
DATE: 11/23/2015
KC Project: 580025 File: D:\ProjectCAICE\Caice\580025\us101 north_design.ear

CONTRACT: 05-4482U
DIST/CO/RTE/PM: 05/SB/101/2.2-3.3
PROJECT ID: 0500000543

SCALE: 1" = 10' Horiz.
1" = 10' Vert.

All Dimensions are US Survey Feet

US101
CROSS SECTIONS
SHEET 9 OF 18

For Earthwork Development Only

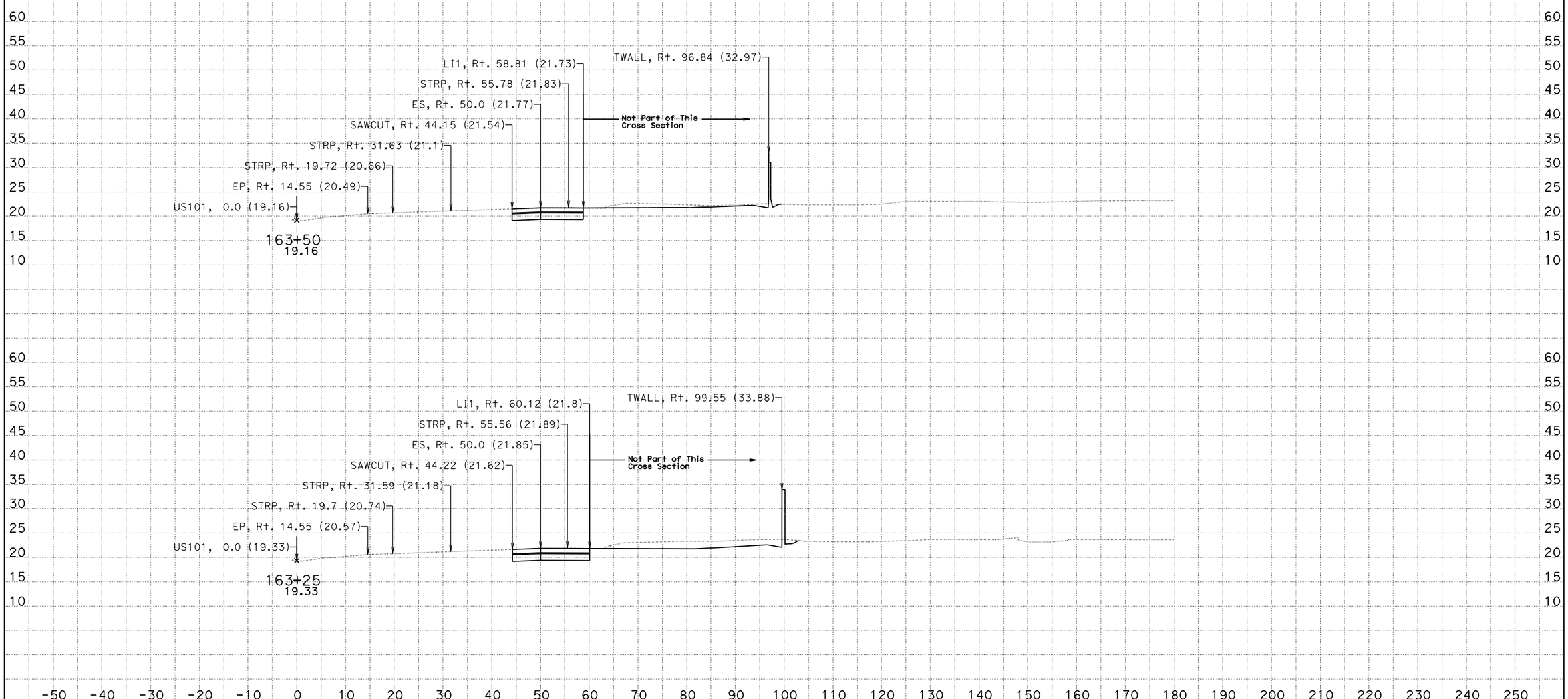

CREATED BY: Jackson Ho
DATE: 11/23/2015
KC Project: 580025 File: D:\ProjectCAICE\Caice\580025\us101 north_design.ear

CONTRACT: 05-4482U
DIST/CO/RTE/PM: 05/SB/101/2.2-3.3
PROJECT ID: 0500000543

SCALE: 1" = 10' Horiz.
1" = 10' Vert.

All Dimensions are US Survey Feet

US101
CROSS SECTIONS

For Earthwork Development Only

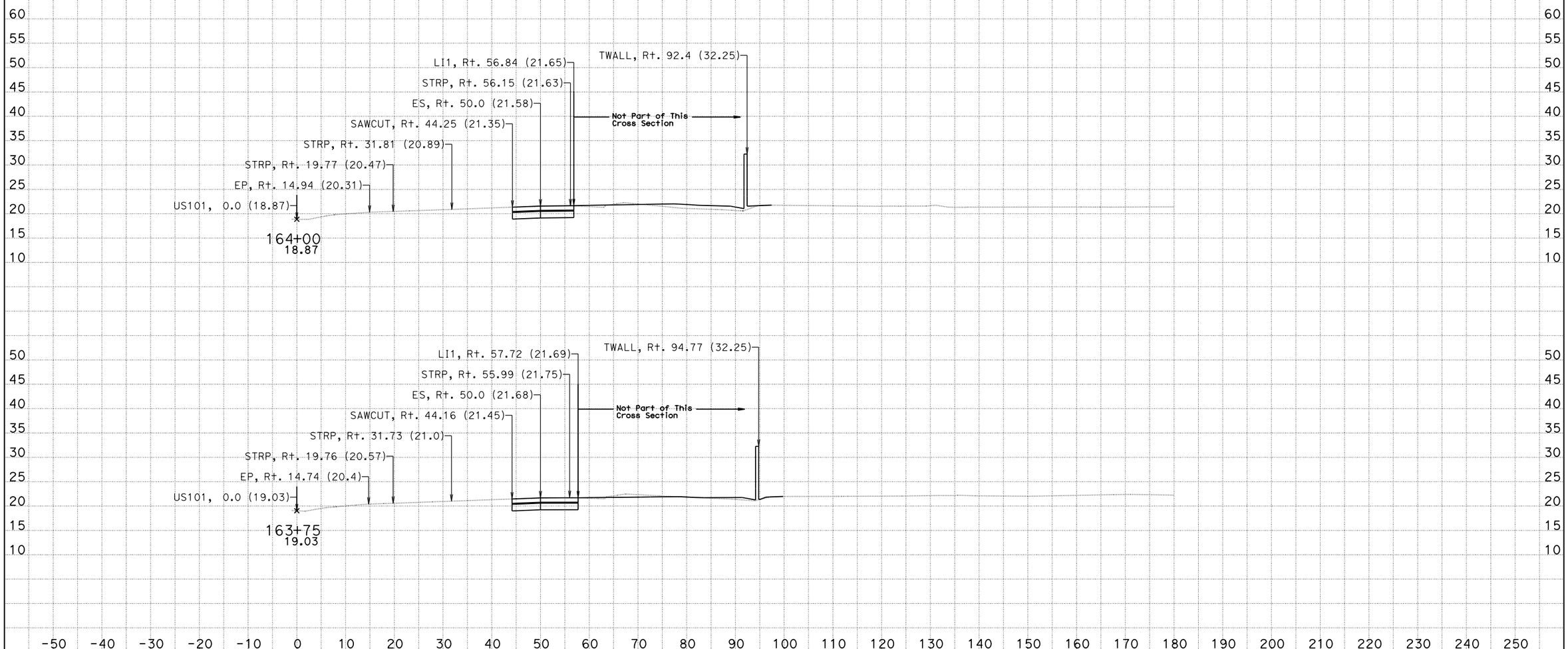

CREATED BY: Jackson Ho
DATE: 11/23/2015
KC Project: 580025 File: D:\ProjectCAICE\Caice\580025\us101 north_design.ear

CONTRACT: 05-4482U
DIST/CO/RTE/PM: 05/SB/101/2.2-3.3
PROJECT ID: 0500000543

SCALE: 1" = 10' Horiz.
1" = 10' Vert.

All Dimensions are US Survey Feet

US101
CROSS SECTIONS

For Earthwork Development Only

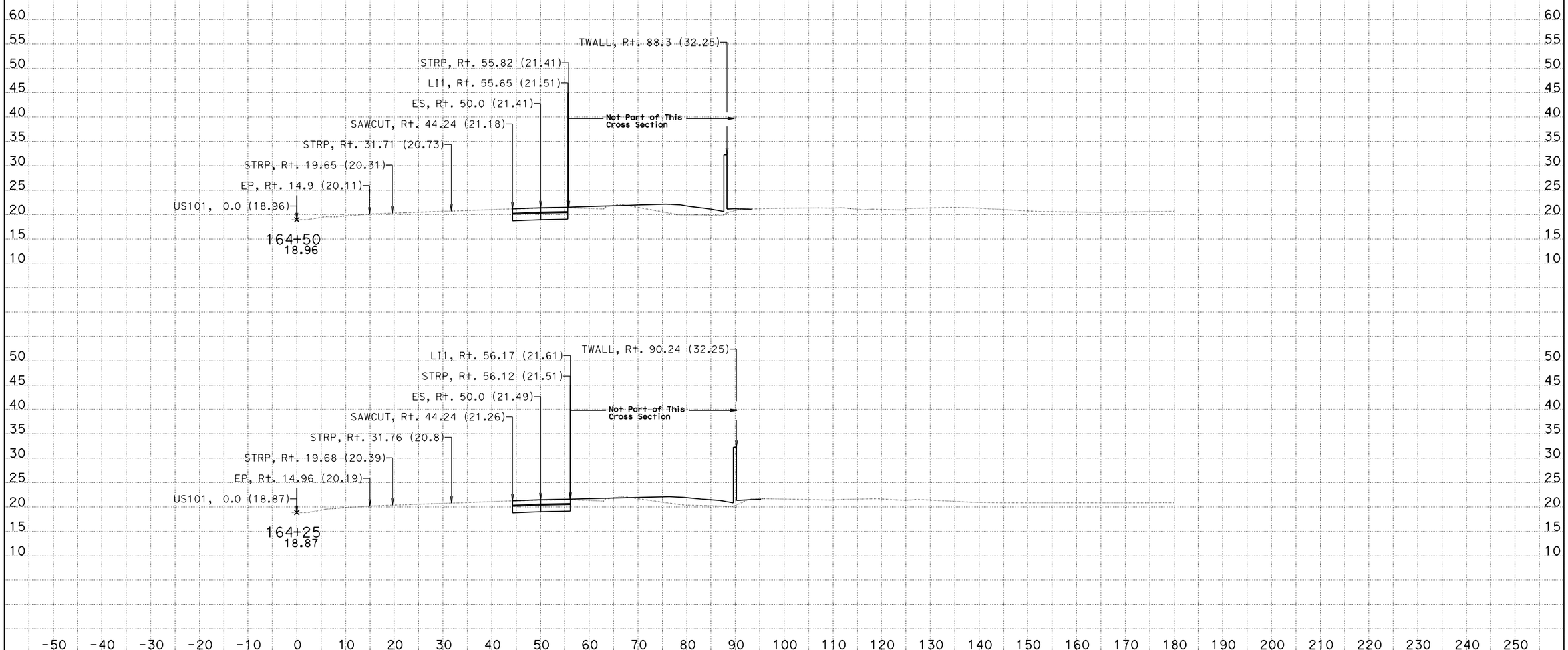

CREATED BY: Jackson Ho
DATE: 11/23/2015
KC Project: 580025 File: D:\ProjectCAICE\Caice\580025\us101 north_design.ear

CONTRACT: 05-4482U
DIST/CO/RTE/PM: 05/SB/101/2.2-3.3
PROJECT ID: 0500000543

SCALE: 1" = 10' Horiz.
1" = 10' Vert.

All Dimensions are US Survey Feet

US101
CROSS SECTIONS
SHEET 12 OF 18

For Earthwork Development Only

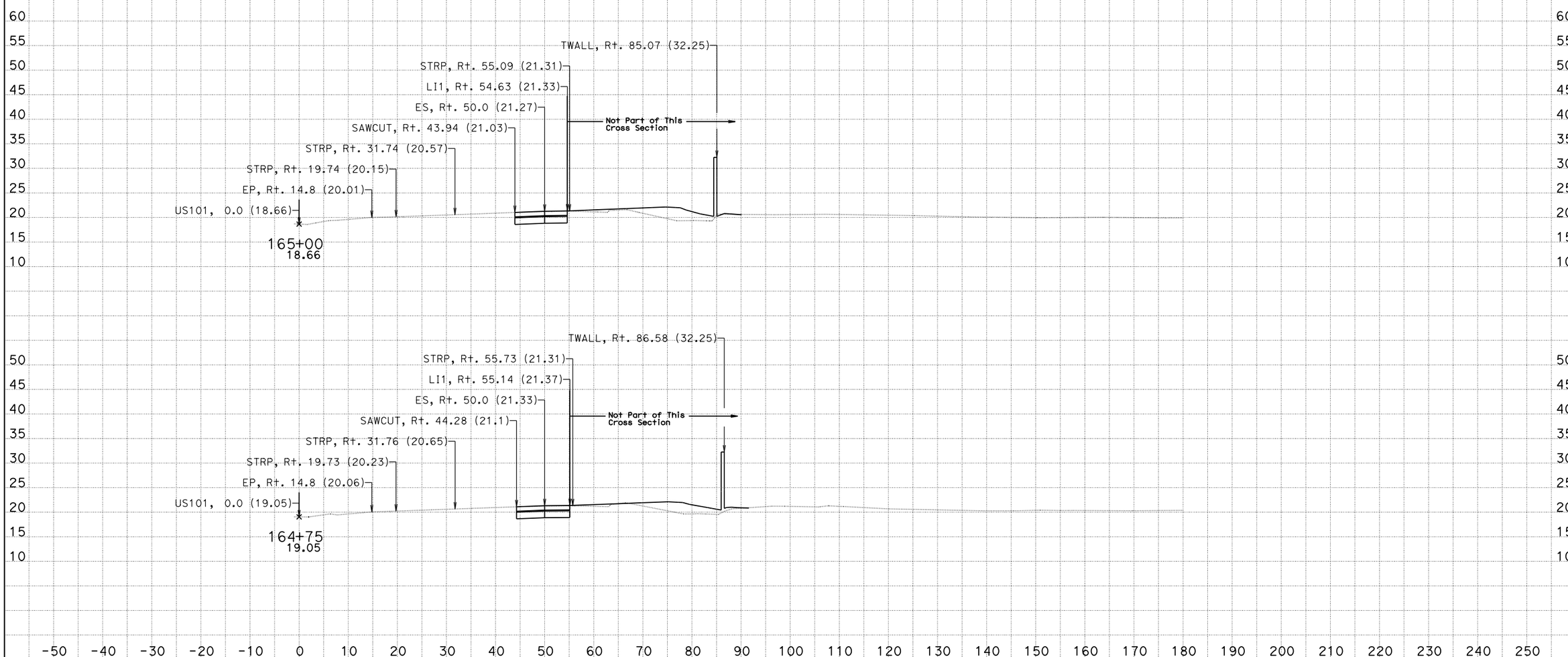

CREATED BY: Jackson Ho
DATE: 11/23/2015
KC Project: 580025 File: D:\ProjectCAICE\Caice\580025\us101 north_design.ear

CONTRACT: 05-4482U
DIST/CO/RTE/PM: 05/SB/101/2.2-3.3
PROJECT ID: 0500000543

SCALE: 1" = 10' Horiz.
1" = 10' Vert.

All Dimensions are US Survey Feet

US101
CROSS SECTIONS

SHEET 13 OF 18

For Earthwork Development Only

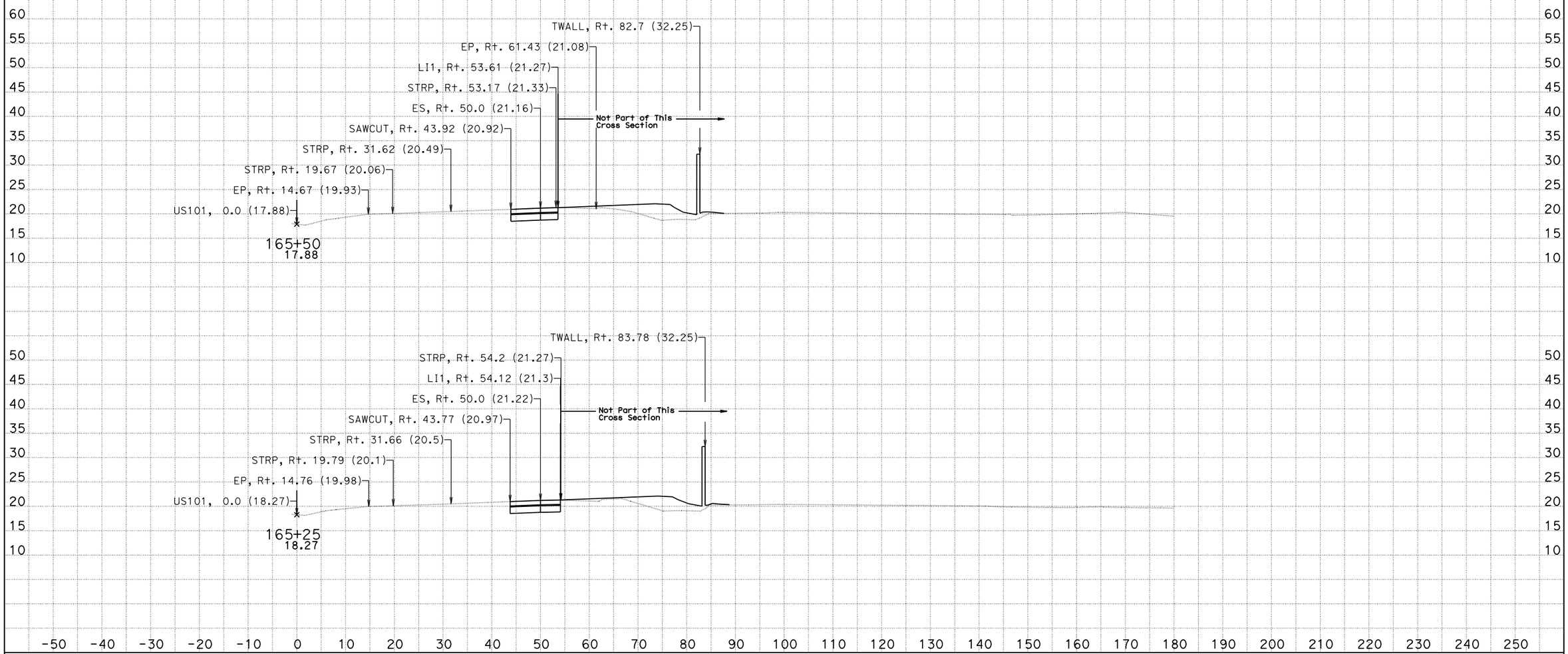

CREATED BY: Jackson Ho
DATE: 11/23/2015
KC Project: 580025 File: D:\ProjectCAICE\Caice\580025\us101 north_design.ear

CONTRACT: 05-4482U
DIST/CO/RTE/PM: 05/SB/101/2.2-3.3
PROJECT ID: 0500000543

SCALE: 1" = 10' Horiz.
1" = 10' Vert.

All Dimensions are US Survey Feet

US101
CROSS SECTIONS

For Earthwork Development Only

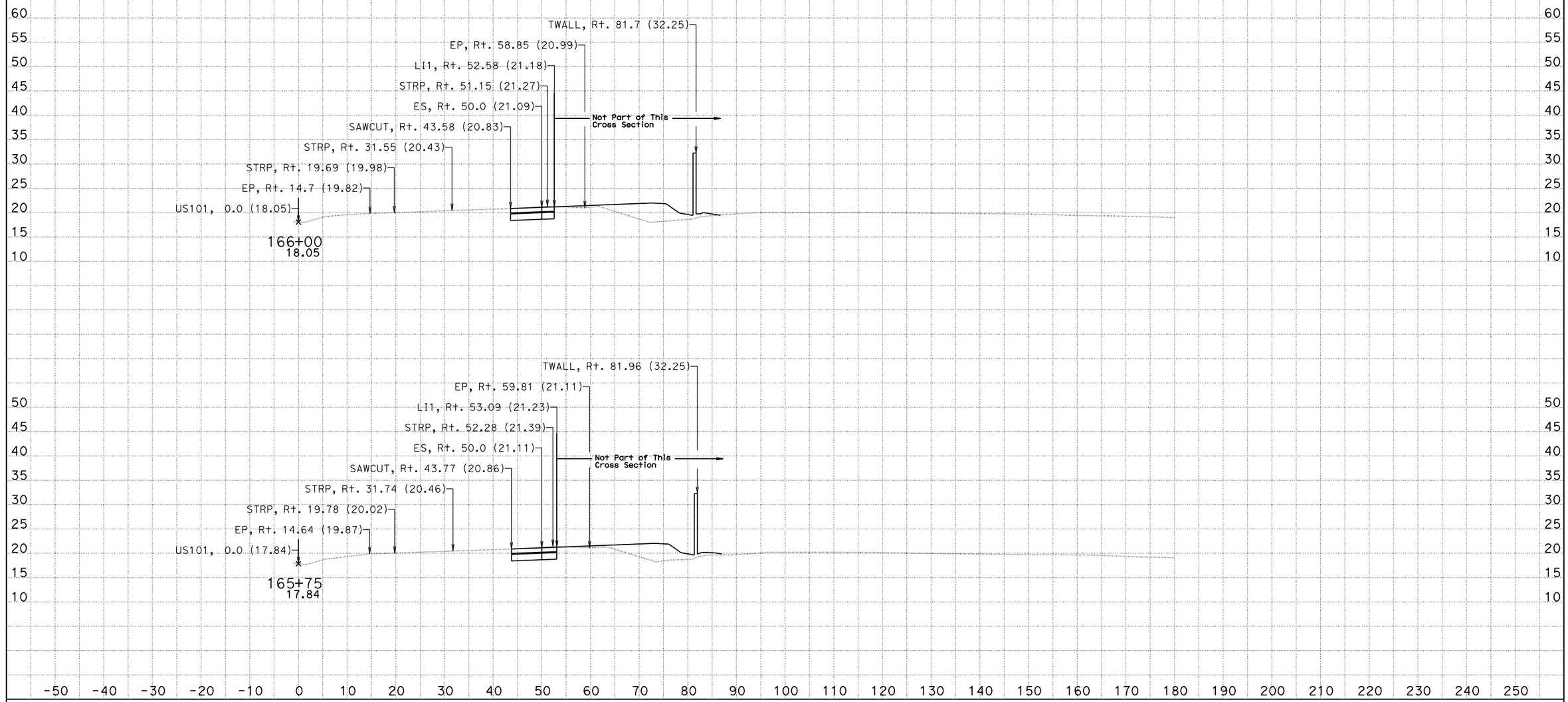

CREATED BY: Jackson Ho
DATE: 11/23/2015
KC Project: 580025 File: D:\ProjectCAICE\Caice\580025\us101 north_design.ear

CONTRACT: 05-4482U
DIST/CO/RTE/PM: 05/SB/101/2.2-3.3
PROJECT ID: 0500000543

SCALE: 1" = 10' Horiz.
1" = 10' Vert.

All Dimensions are US Survey Feet

US101
CROSS SECTIONS

For Earthwork Development Only

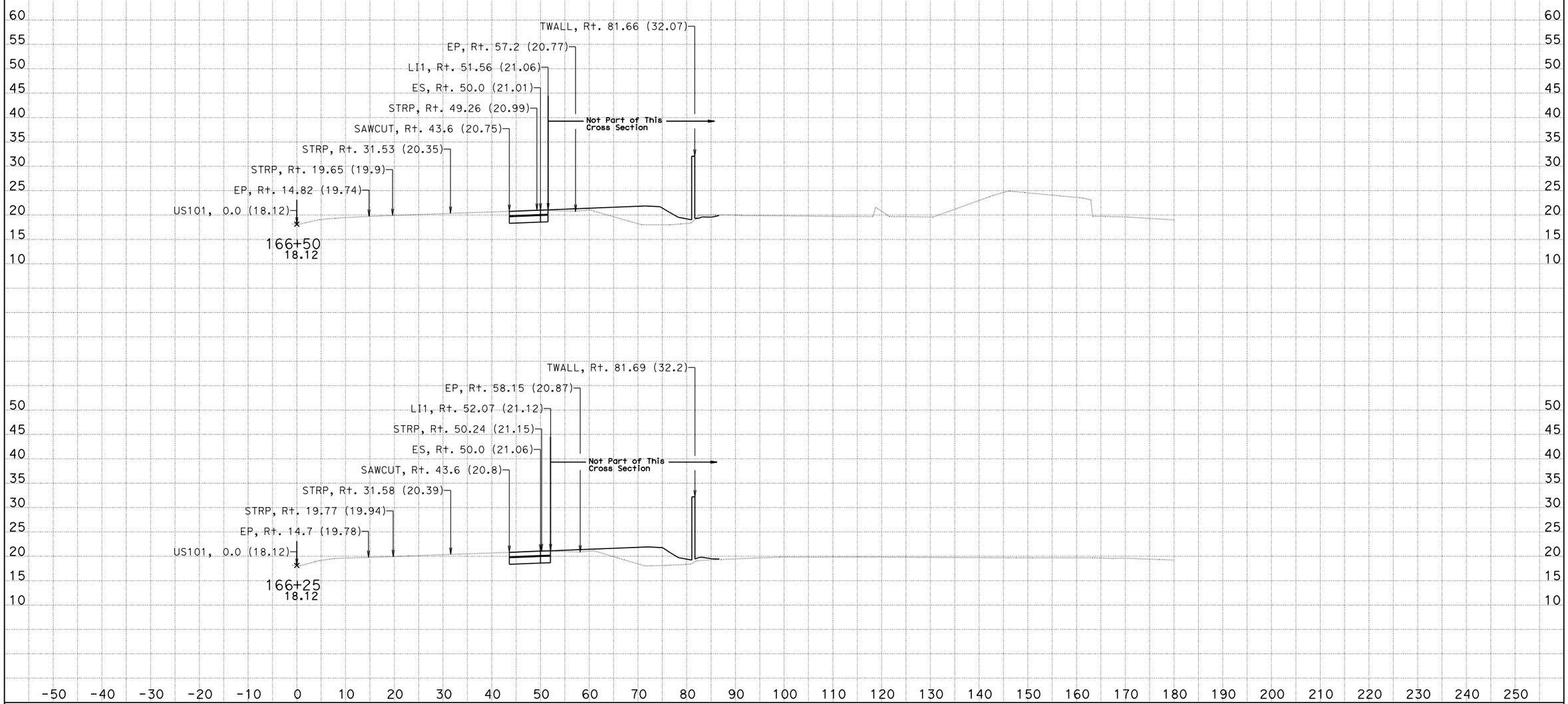

CREATED BY: Jackson Ho
DATE: 11/23/2015
KC Project: 580025 File: D:\ProjectCAICE\Caice\580025\us101 north_design.ear

CONTRACT: 05-4482U
DIST/CO/RTE/PM: 05/SB/101/2.2-3.3
PROJECT ID: 0500000543

SCALE: 1" = 10' Horiz.
1" = 10' Vert.

All Dimensions are US Survey Feet

US101
CROSS SECTIONS

For Earthwork Development Only

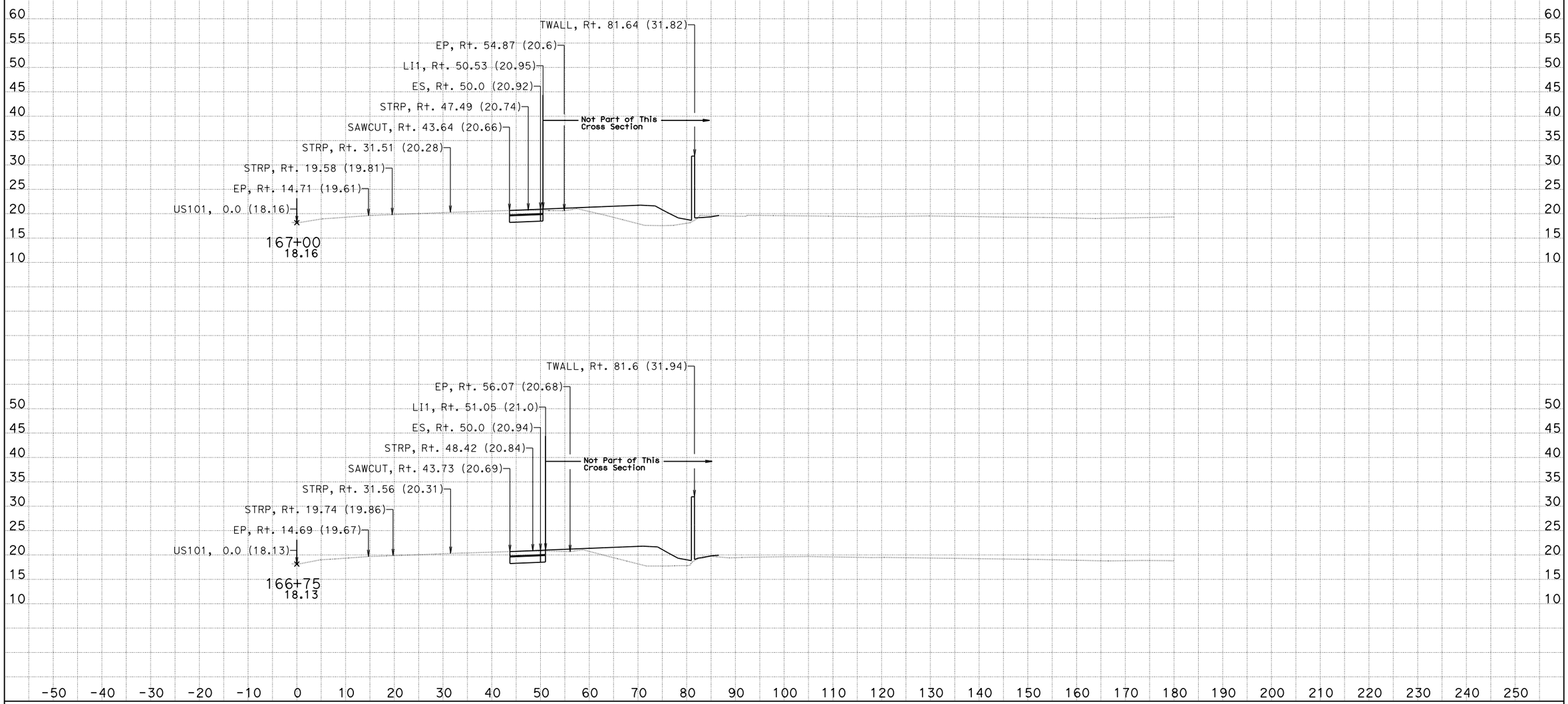

CREATED BY: Jackson Ho
DATE: 11/23/2015
KC Project: 580025 File: D:\ProjectCAICE\Caice\580025\us101 north_design.ear

CONTRACT: 05-4482U
DIST/CO/RTE/PM: 05/SB/101/2.2-3.3
PROJECT ID: 0500000543

SCALE: 1" = 10' Horiz.
1" = 10' Vert.

All Dimensions are US Survey Feet

US101
CROSS SECTIONS
SHEET 17 OF 18

For Earthwork Development Only

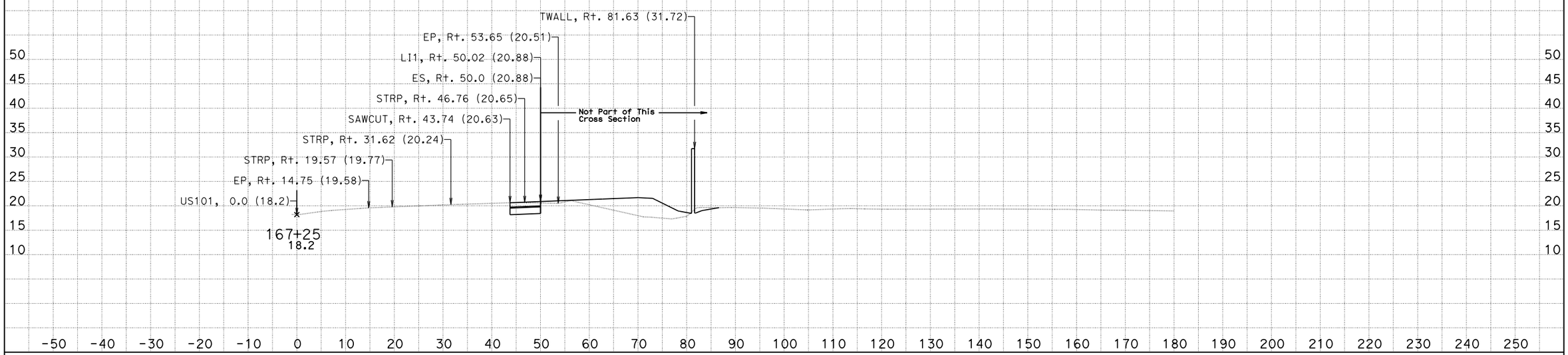

CREATED BY: Jackson Ho
DATE: 11/23/2015
KC Project: 580025 File: D:\ProjectCAICE\Caice\580025\us101 north_design.ear

CONTRACT: 05-4482U
DIST/CO/RTE/PM: 05/SB/101/2.2-3.3
PROJECT ID: 0500000543

SCALE: 1" = 10' Horiz.
1" = 10' Vert.

All Dimensions are US Survey Feet

US101
CROSS SECTIONS
SHEET 18 OF 18