For Earthwork Development Only

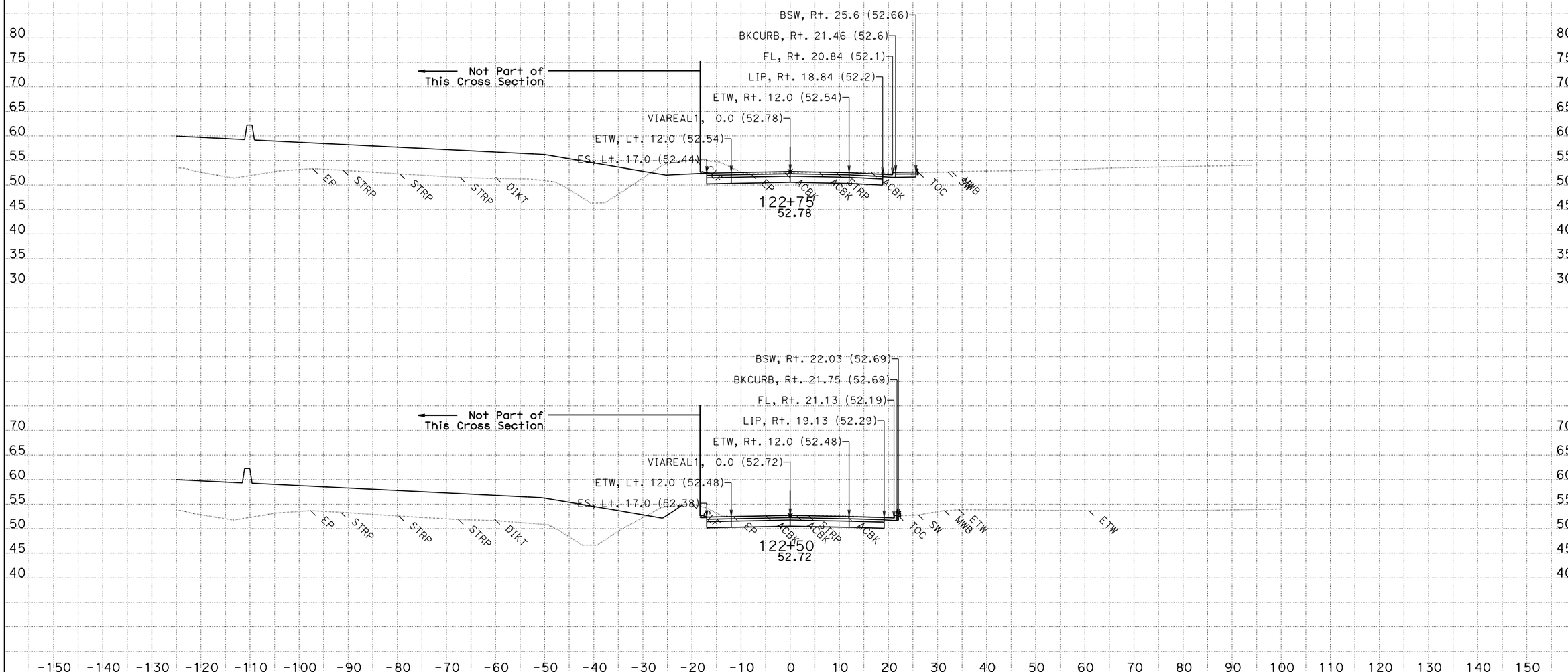

CREATED BY: Jackson Ho for Milt
DATE: 2/4/2016
KC Project: 580025

CONTRACT: 05-4482U
DIST/CO/RTE/PM: 05/SB/101/2.2-3.3
File: T:\sb*-4482u\design\Caice\580025\Via Real\Final Work Right before RTL\viareal1_design 2016-01-29.dgn

SCALE: 1" = 10' Horiz.
1" = 10' Vert.

All Dimensions are US Survey Feet

VIAREAL1
CROSS SECTIONS

For Earthwork Development Only

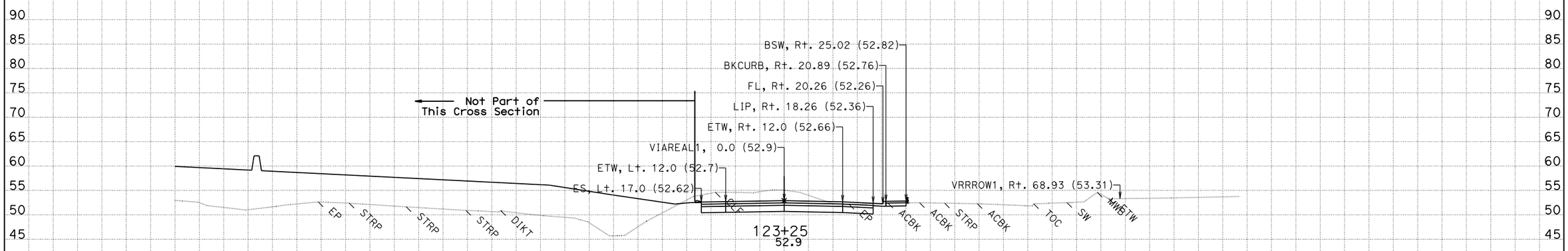

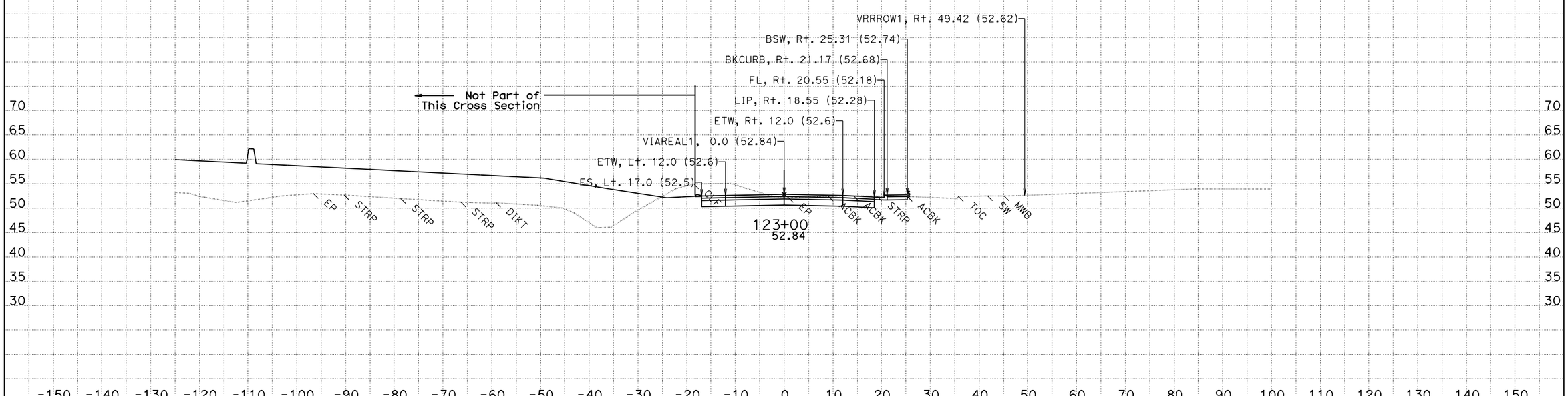

CREATED BY: Jackson Ho for Milt
DATE: 2/4/2016
KC Project: 580025

CONTRACT: 05-4482U
DIST/CO/RTE/PM: 05/SB/101/2.2-3.3
File: T:\sb*-4482u\design\Caice\580025\Via Real\Final Work Right before RTL\viareal1_design 2016-01-29.dgn

SCALE: 1" = 10' Horiz.
1" = 10' Vert.

All Dimensions are US Survey Feet

VIAREAL1
CROSS SECTIONS

For Earthwork Development Only

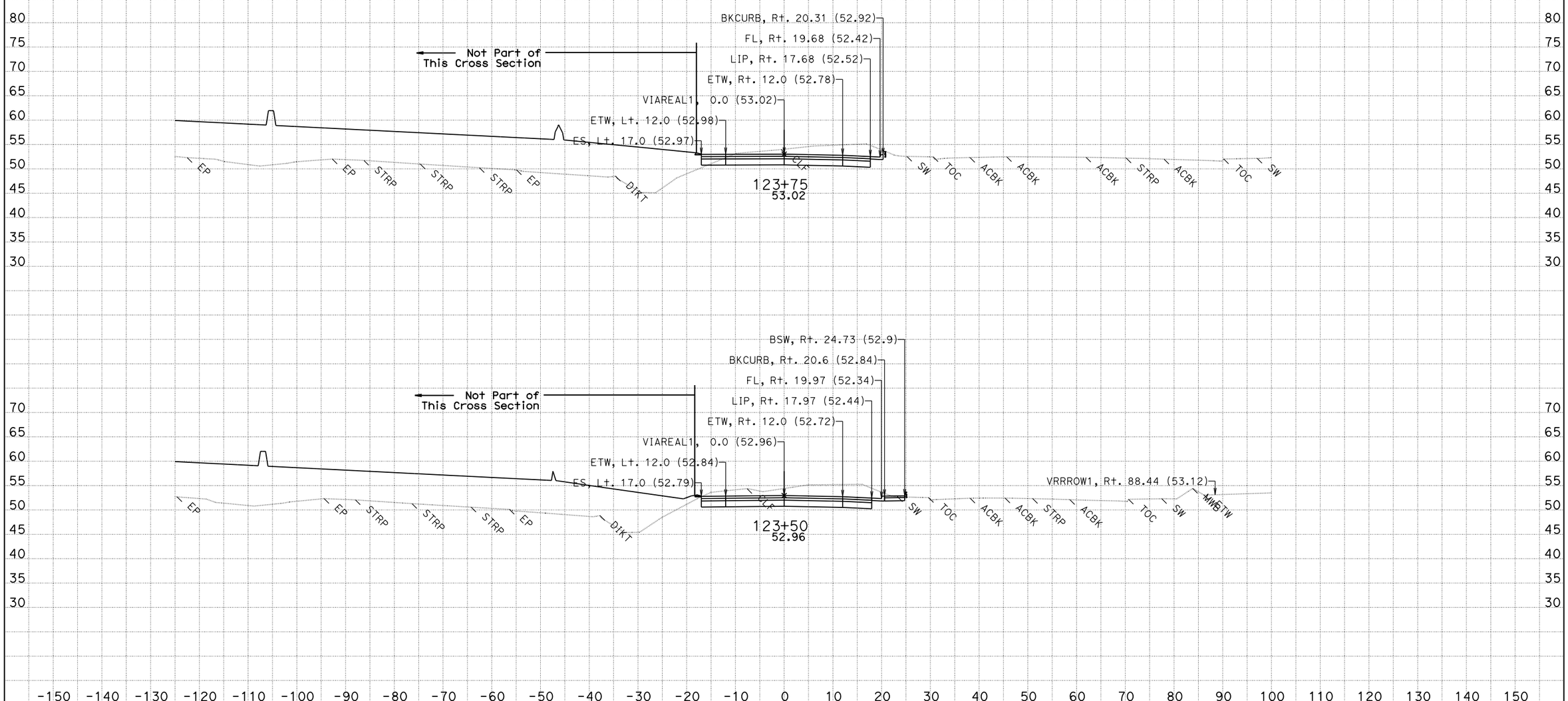

CREATED BY: Jackson Ho for Milt

DATE: 2/4/2016

KC Project: 580025

CONTRACT: 05-4482U

DIST/CO/RTE/PM: 05/SB/101/2.2-3.3

File: T:\sb*-4482u\design\Caice\580025\Via Real\Final Work Right before RTL\viareal1_design 2016-01-29.dgn

SCALE: 1" = 10' Horiz.
1" = 10' Vert.

All Dimensions are US Survey Feet

VIAREAL1
CROSS SECTIONS

SHEET 3 OF 116

For Earthwork Development Only

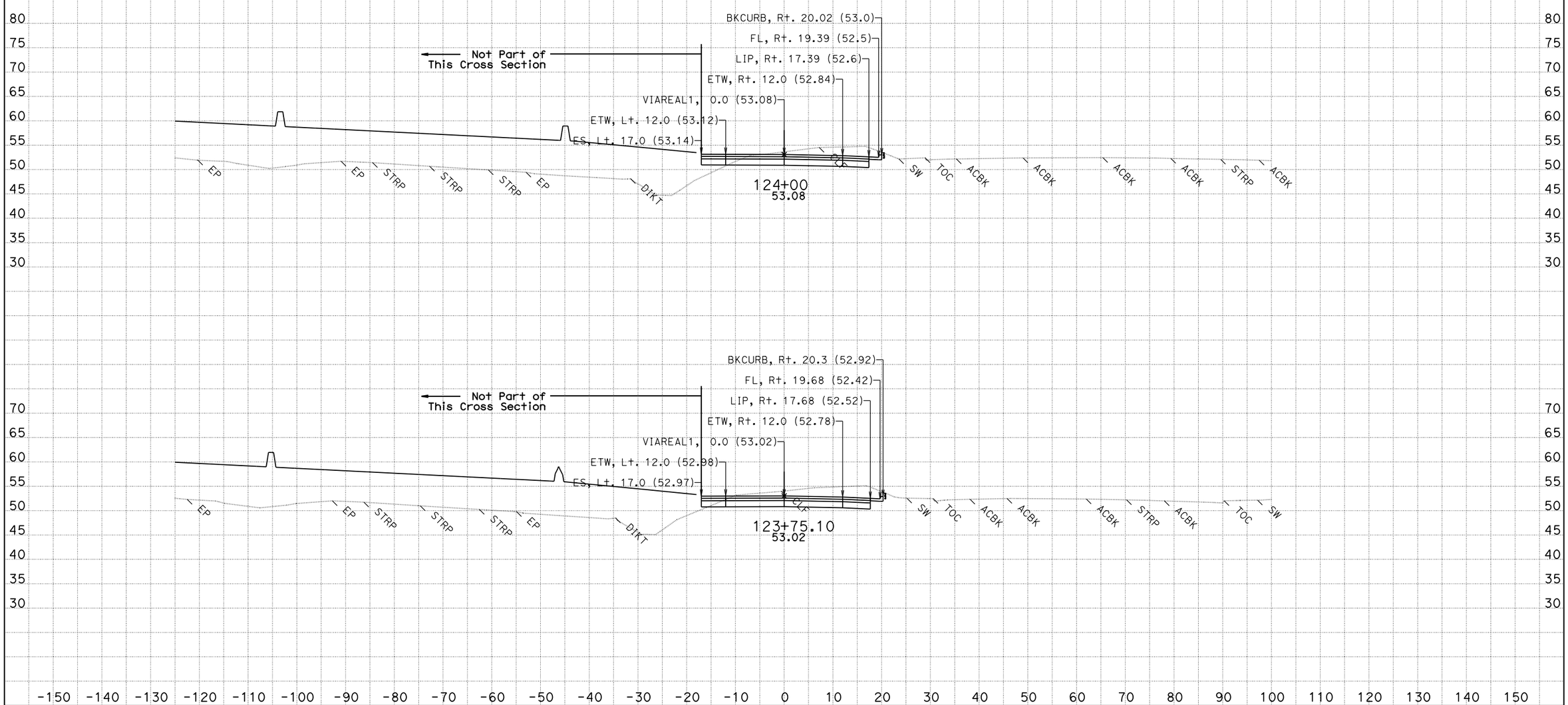

CREATED BY: Jackson Ho for Milt
DATE: 2/4/2016
KC Project: 580025

CONTRACT: 05-4482U
DIST/CO/RTE/PM: 05/SB/101/2.2-3.3
File: T:\sb*-4482u\design\Caice\580025\Via Real\Final Work Right before RTL\viareal1_design 2016-01-29.dgn

SCALE: 1" = 10' Horiz.
1" = 10' Vert.

All Dimensions are US Survey Feet

VIAREAL1
CROSS SECTIONS

For Earthwork Development Only



CREATED BY: Jackson Ho for Milt

DATE: 2/4/2016

KC Project: 580025

CONTRACT: 05-4482U

DIST/CO/RTE/PM: 05/SB/101/2.2-3.3

File: T:\sb*-4482u\design\Caice\580025\Via Real\Final Work Right before RTL\viareal1_design 2016-01-29.dgn

SCALE: 1" = 10' Horiz.
1" = 10' Vert.

All Dimensions are US Survey Feet

VIAREAL1
CROSS SECTIONS

SHEET 5 OF 116

For Earthwork Development Only

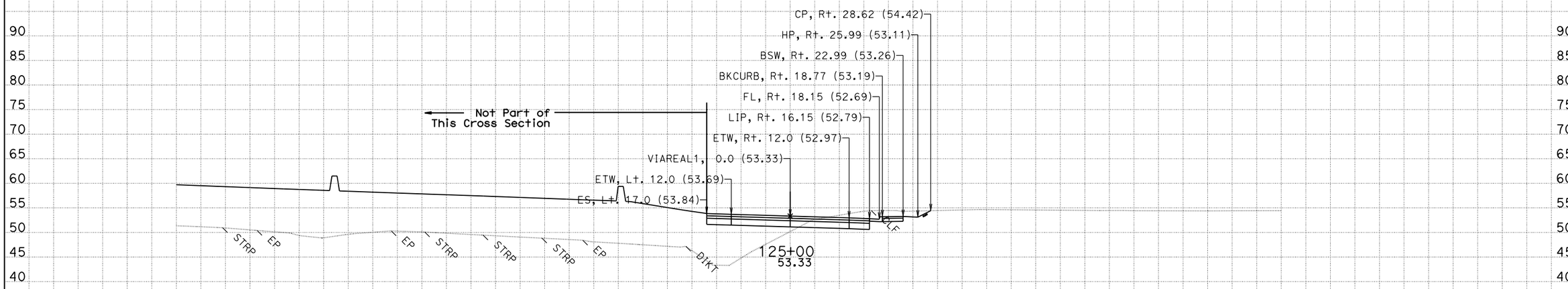

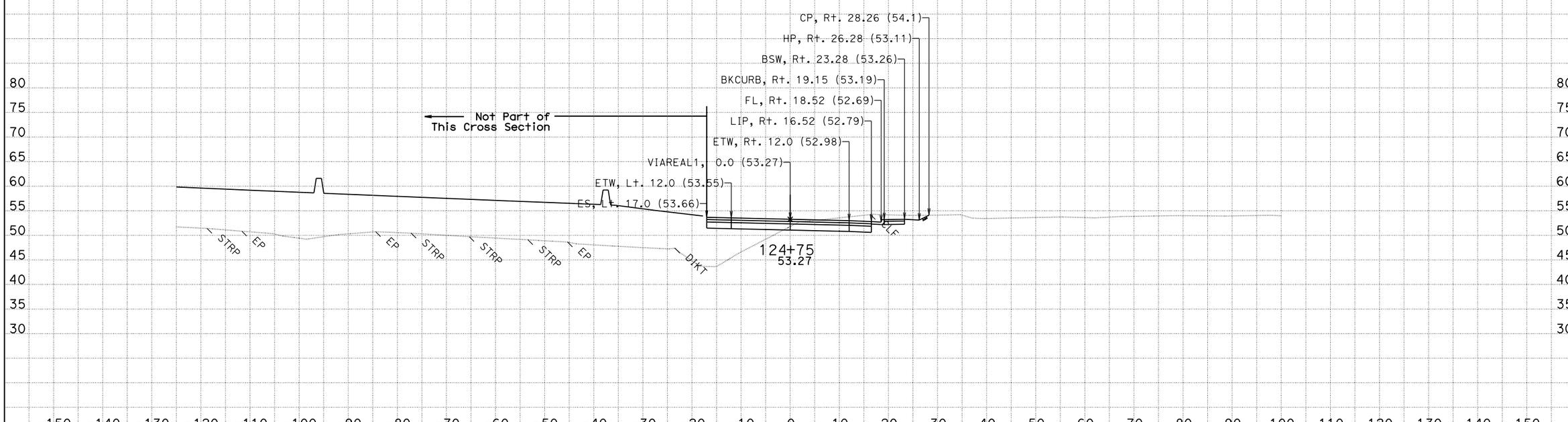

CREATED BY: Jackson Ho for Milt
DATE: 2/4/2016
KC Project: 580025

CONTRACT: 05-4482U
DIST/CO/RTE/PM: 05/SB/101/2.2-3.3
File: T:\sb*-4482u\design\Caice\580025\Via Real\Final Work Right before RTL\viareal1_design 2016-01-29.dgn

SCALE: 1" = 10' Horiz.
1" = 10' Vert.
All Dimensions are US Survey Feet

VIAREAL1
CROSS SECTIONS

For Earthwork Development Only

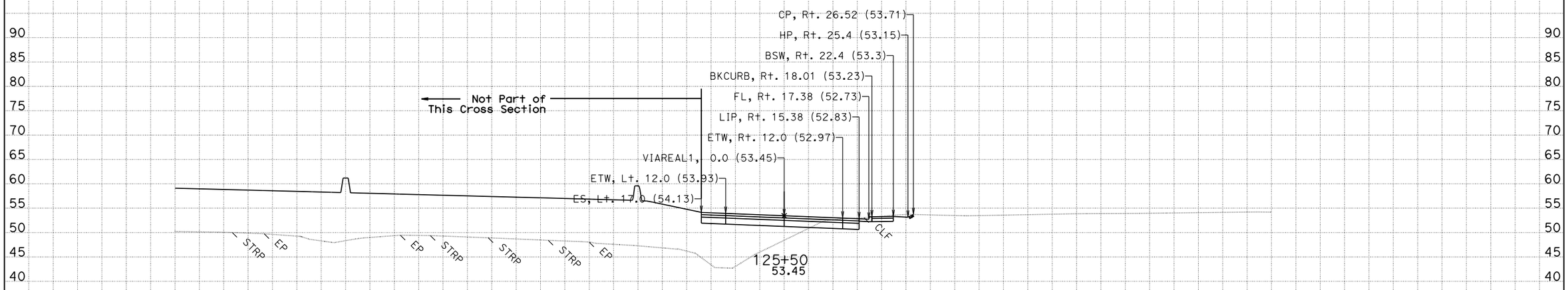

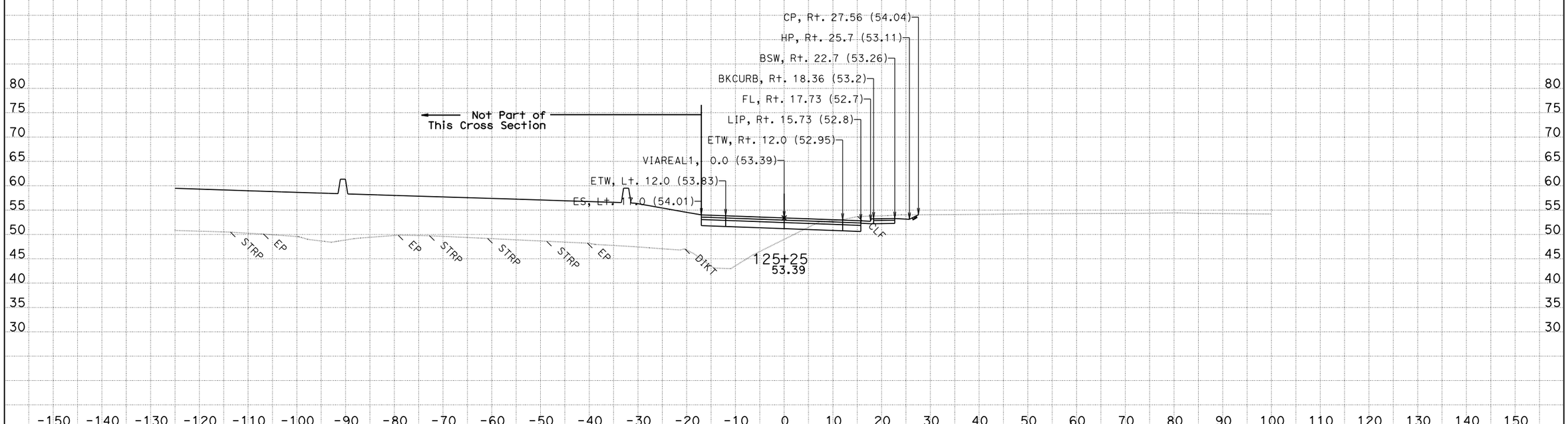

CREATED BY: Jackson Ho for Milt
DATE: 2/4/2016
KC Project: 580025

CONTRACT: 05-4482U
DIST/CO/RTE/PM: 05/SB/101/2.2-3.3
File: T:\sb*-4482u\design\Caice\580025\Via Real\Final Work Right before RTL\viareal1_design 2016-01-29.dgn

SCALE: 1" = 10' Horiz.
1" = 10' Vert.

All Dimensions are US Survey Feet

VIAREAL1
CROSS SECTIONS

For Earthwork Development Only

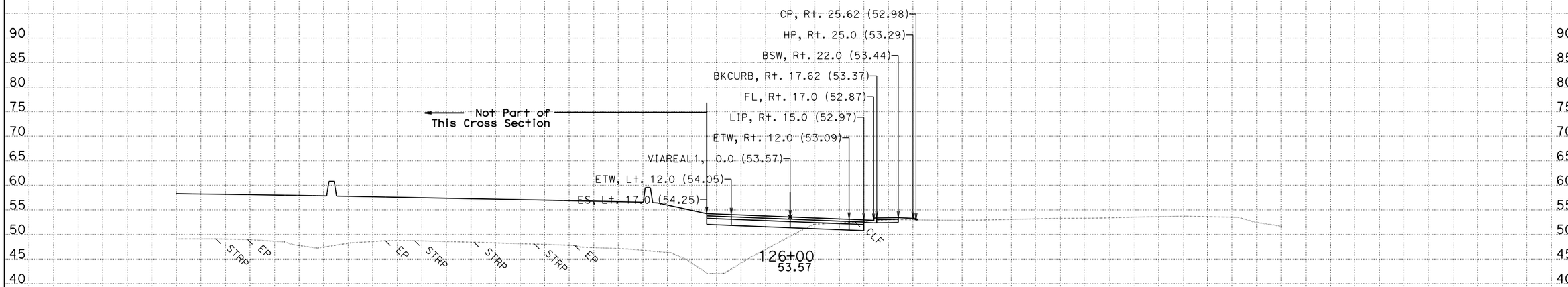

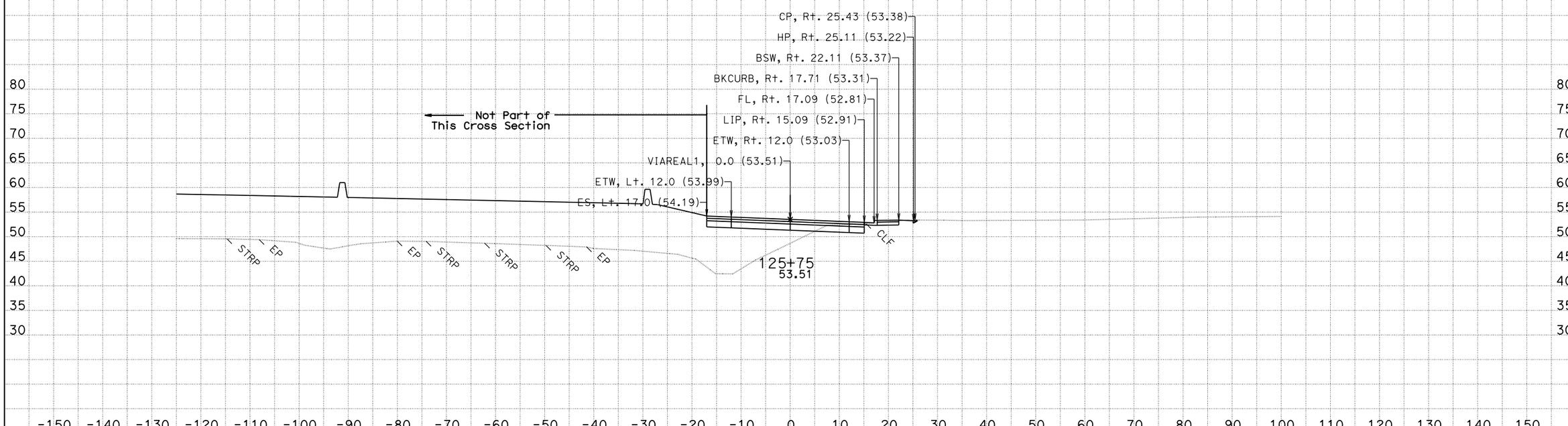

CREATED BY: Jackson Ho for Milt
DATE: 2/4/2016
KC Project: 580025

CONTRACT: 05-4482U
DIST/CO/RTE/PM: 05/SB/101/2.2-3.3
File: T:\sb*-4482u\design\Caice\580025\Via Real\Final Work Right before RTL\viareal1_design 2016-01-29.dgn

SCALE: 1" = 10' Horiz.
1" = 10' Vert.

All Dimensions are US Survey Feet

VIAREAL1
CROSS SECTIONS

For Earthwork Development Only

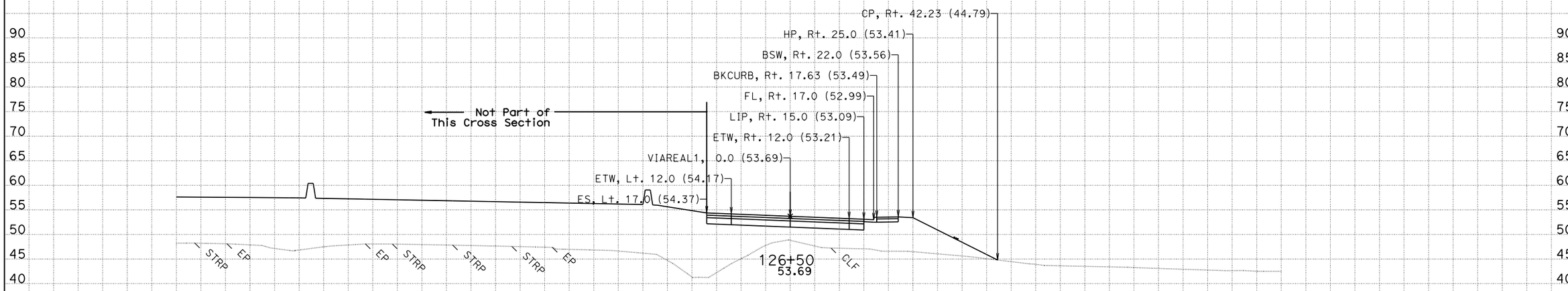

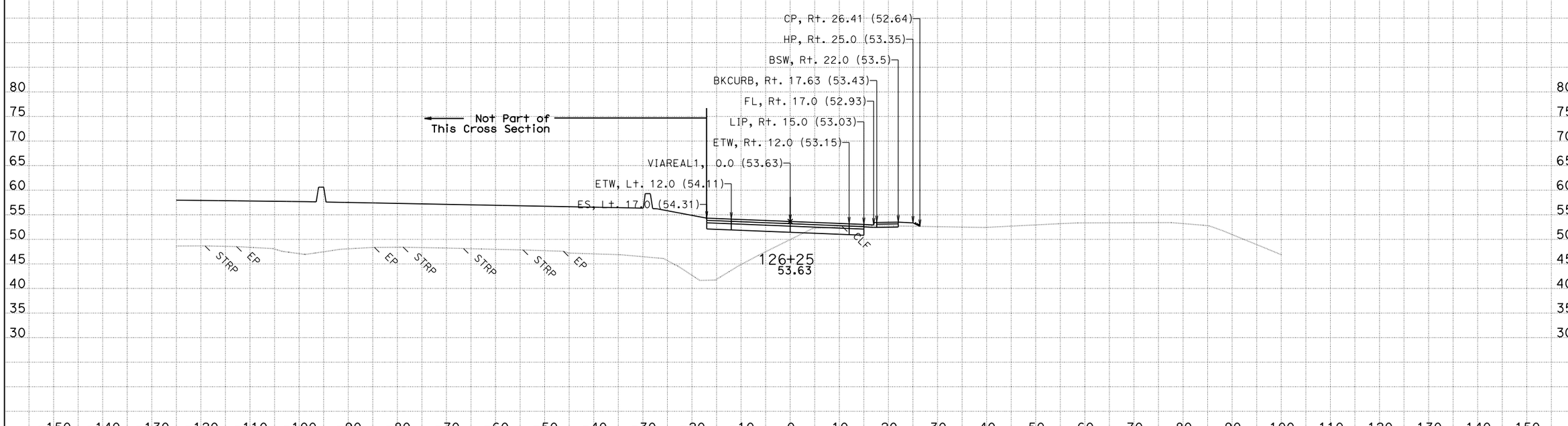

CREATED BY: Jackson Ho for Milt
DATE: 2/4/2016
KC Project: 580025

CONTRACT: 05-4482U
DIST/CO/RTE/PM: 05/SB/101/2.2-3.3
File: T:\sb*-4482u\design\Caice\580025\Via Real\Final Work Right before RTL\viareal1_design 2016-01-29.dgn

SCALE: 1" = 10' Horiz.
1" = 10' Vert.
All Dimensions are US Survey Feet

VIAREAL1
CROSS SECTIONS

For Earthwork Development Only

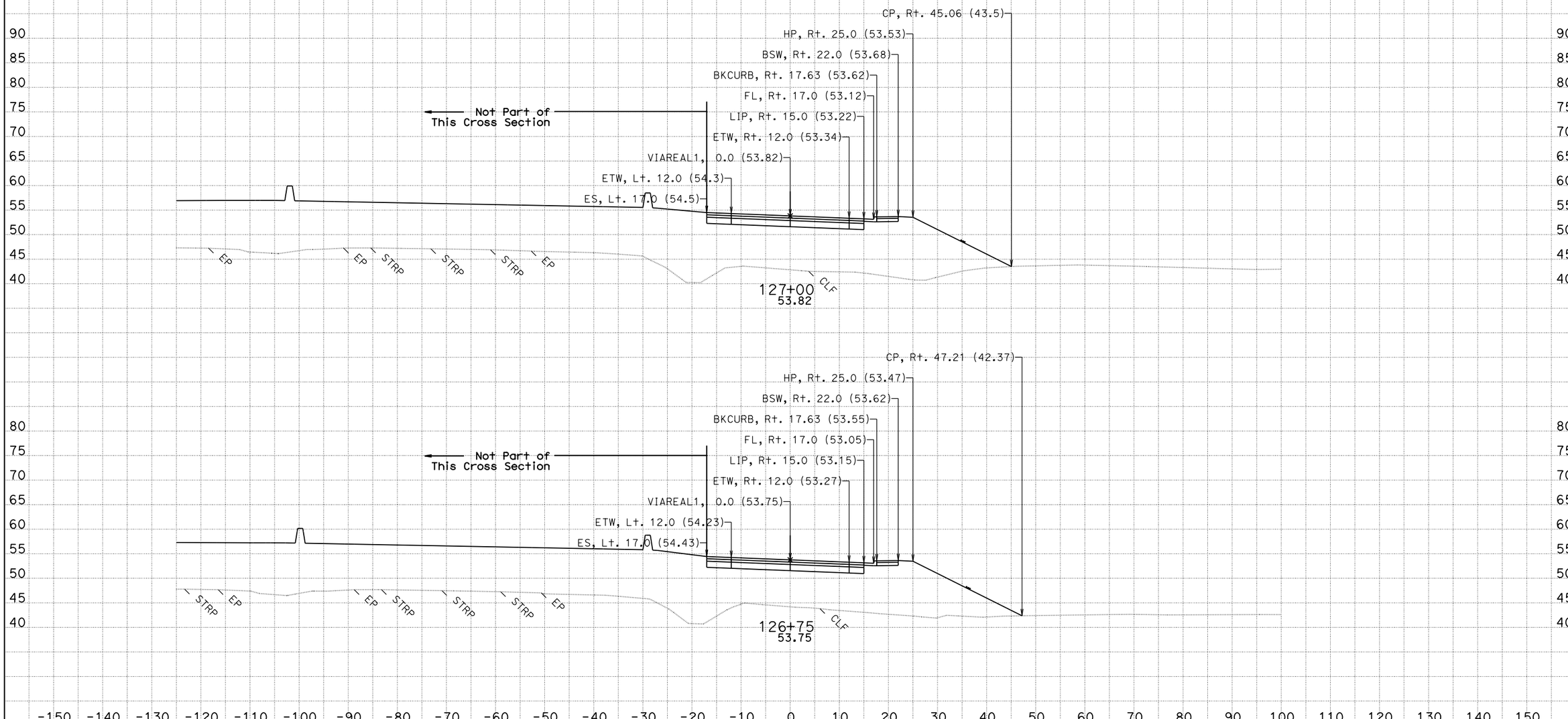

CREATED BY: Jackson Ho for Milt
DATE: 2/4/2016
KC Project: 580025

CONTRACT: 05-4482U
DIST/CO/RTE/PM: 05/SB/101/2.2-3.3
File: T:\sb*-4482u\design\Caice\580025\Via Real\Final Work Right before RTL\viareal1_design 2016-01-29.dgn

SCALE: 1" = 10' Horiz.
1" = 10' Vert.

All Dimensions are US Survey Feet

VIAREAL1
CROSS SECTIONS

For Earthwork Development Only

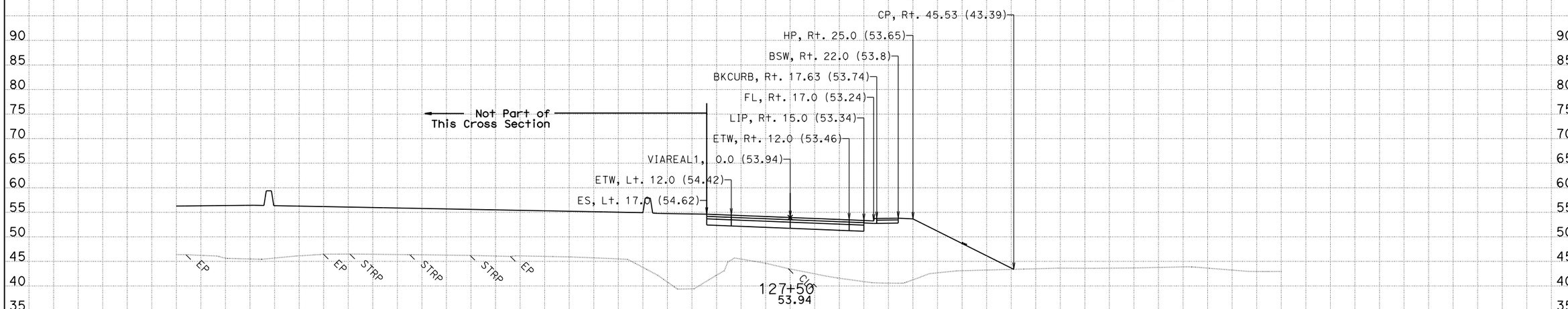

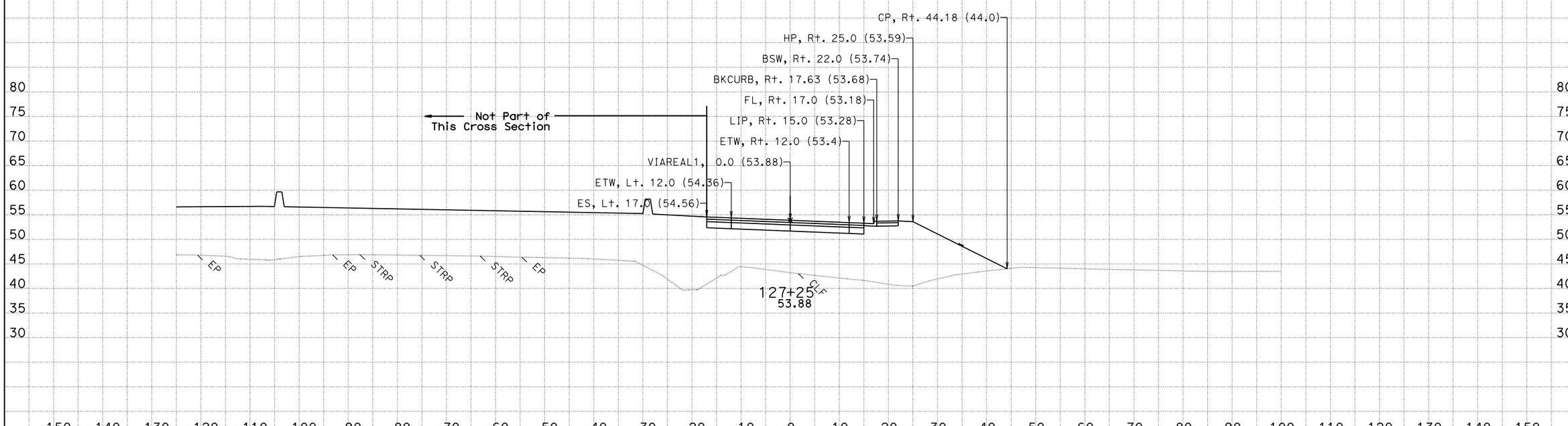

CREATED BY: Jackson Ho for Milt
DATE: 2/4/2016
KC Project: 580025

CONTRACT: 05-4482U
DIST/CO/RTE/PM: 05/SB/101/2.2-3.3
File: T:\sb*-4482u\design\Caice\580025\Via Real\Final Work Right before RTL\viareal1_design 2016-01-29.dgn

SCALE: 1" = 10' Horiz.
1" = 10' Vert.

All Dimensions are US Survey Feet

VIAREAL1
CROSS SECTIONS

For Earthwork Development Only

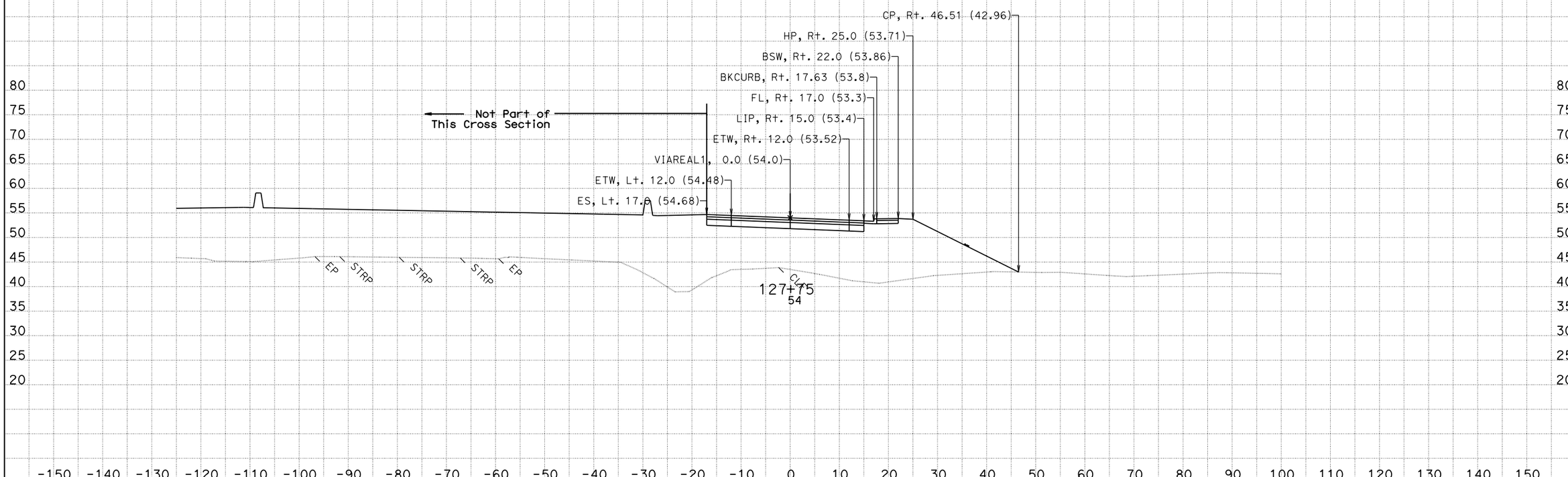

CREATED BY: Jackson Ho for Milt
DATE: 2/4/2016
KC Project: 580025

CONTRACT: 05-4482U
DIST/CO/RTE/PM: 05/SB/101/2.2-3.3
File: T:\sb*-4482u\design\Caice\580025\Via Real\Final Work Right before RTL\viareal1_design 2016-01-29.dgn

SCALE: 1" = 10' Horiz.
1" = 10' Vert.

All Dimensions are US Survey Feet

VIAREAL1
CROSS SECTIONS

For Earthwork Development Only

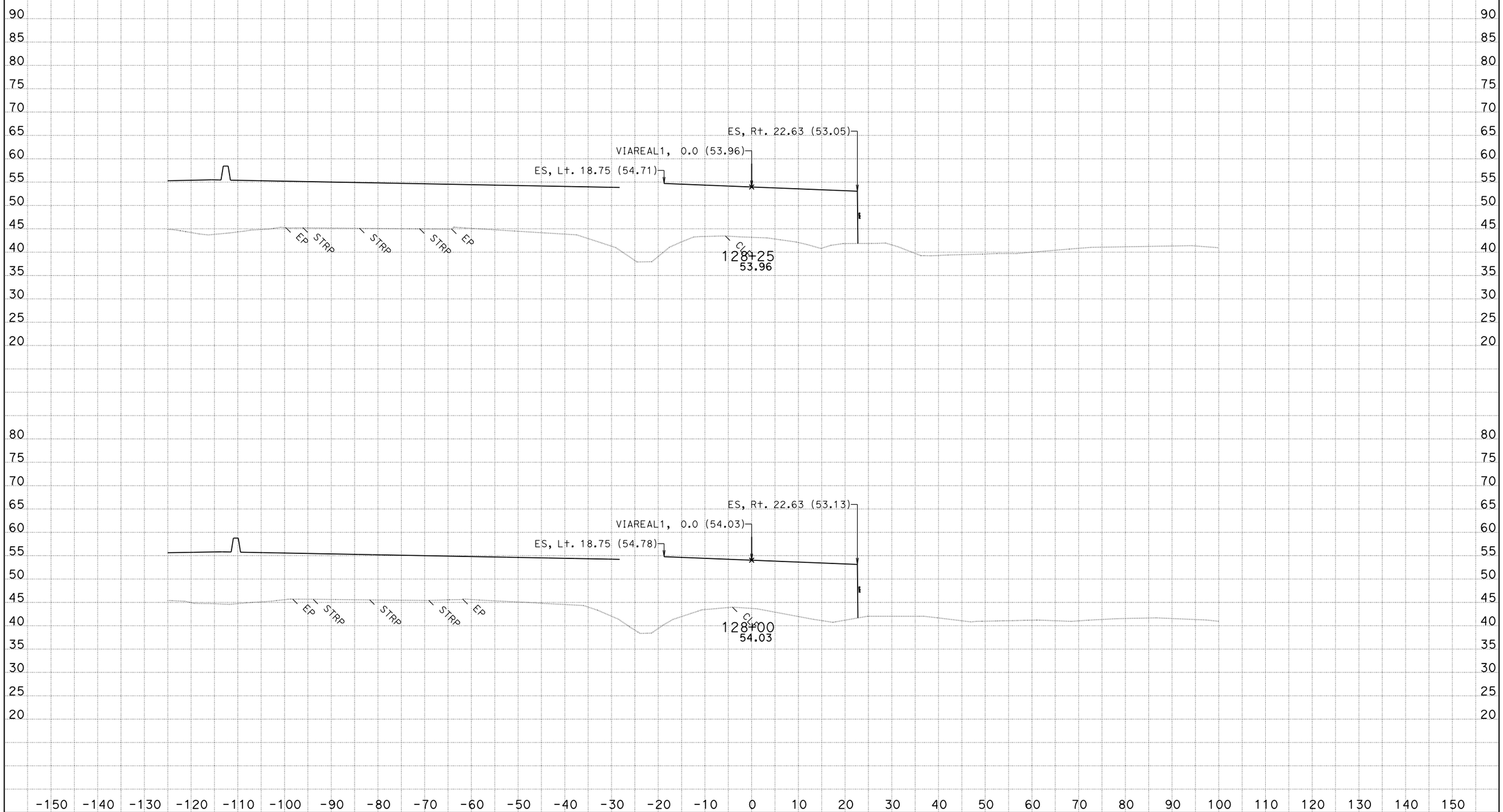

CREATED BY: Jackson Ho for Milt
DATE: 2/4/2016
KC Project: 580025

CONTRACT: 05-4482U
DIST/CO/RTE/PM: 05/SB/101/2.2-3.3
File: T:\sb*-4482u\design\Caice\580025\Via Real\Final Work Right before RTL\viareal1_design 2016-01-29.dgn

SCALE: 1" = 10' Horiz.
1" = 10' Vert.

All Dimensions are US Survey Feet

VIAREAL1
CROSS SECTIONS

For Earthwork Development Only

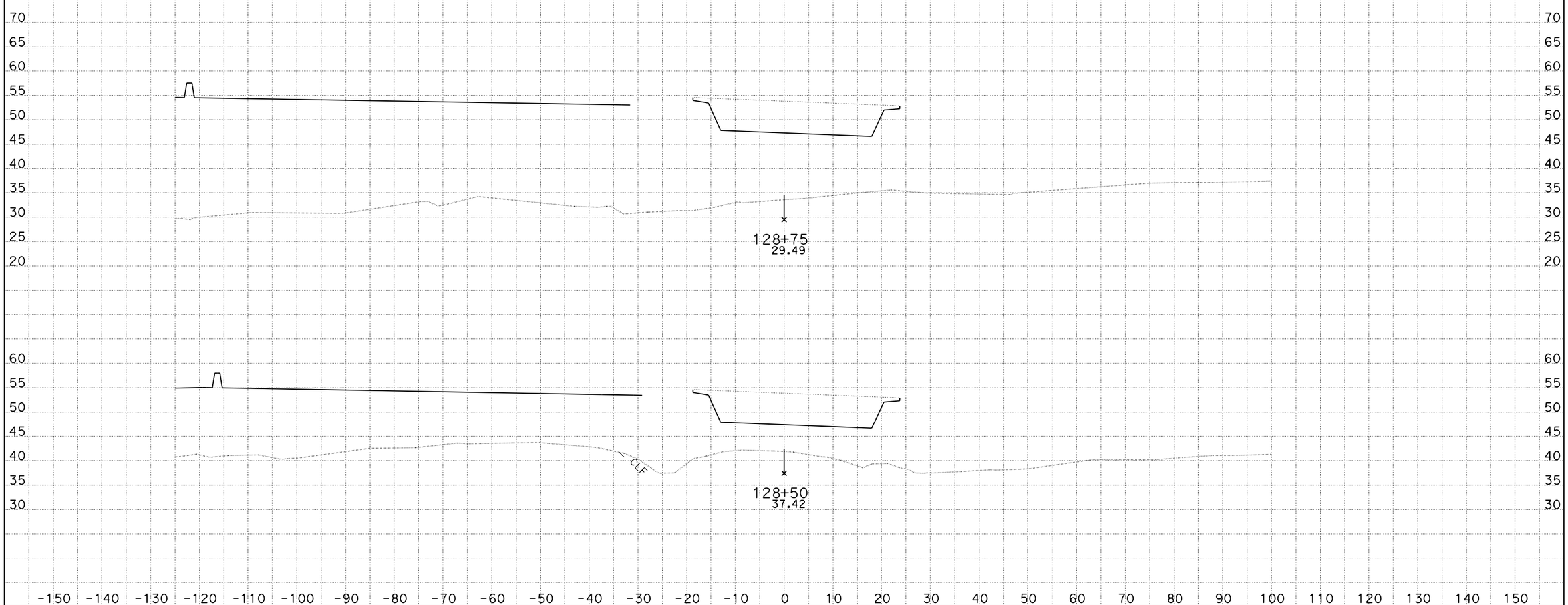

CREATED BY: Jackson Ho for Milt
DATE: 2/4/2016
KC Project: 580025

CONTRACT: 05-4482U
DIST/CO/RTE/PM: 05/SB/101/2.2-3.3
File: T:\sb*-4482u\design\Caice\580025\Via Real\Final Work Right before RTL\viareal1_design 2016-01-29

SCALE: 1" = 10' Horiz.
1" = 10' Vert.

All Dimensions are US Survey Feet

VIAREAL1
CROSS SECTIONS

For Earthwork Development Only

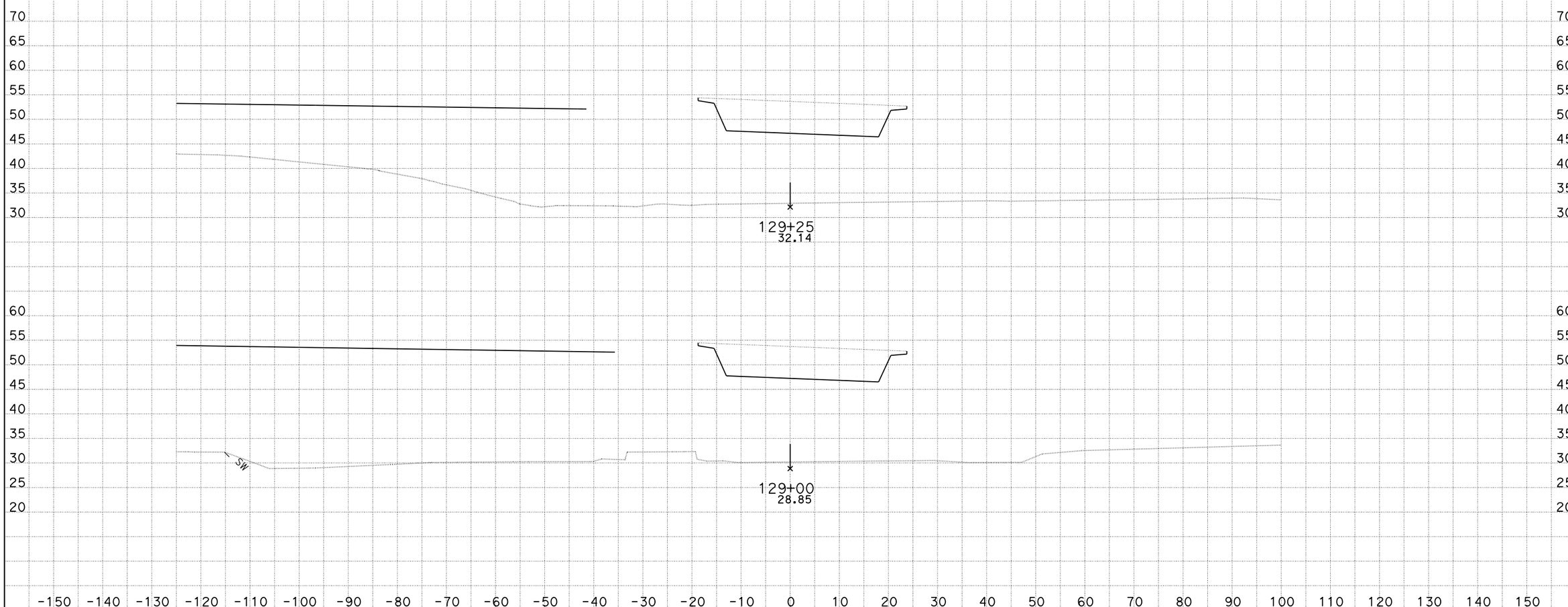

CREATED BY: Jackson Ho for Milt
DATE: 2/4/2016
KC Project: 580025

CONTRACT: 05-4482U
DIST/CO/RTE/PM: 05/SB/101/2.2-3.3
File: T:\sb*-4482u\design\Caice\580025\Via Real\Final Work Right before RTL\viareal1_design 2016-01-29

SCALE: 1" = 10' Horiz.
1" = 10' Vert.

All Dimensions are US Survey Feet

VIAREAL1
CROSS SECTIONS

For Earthwork Development Only

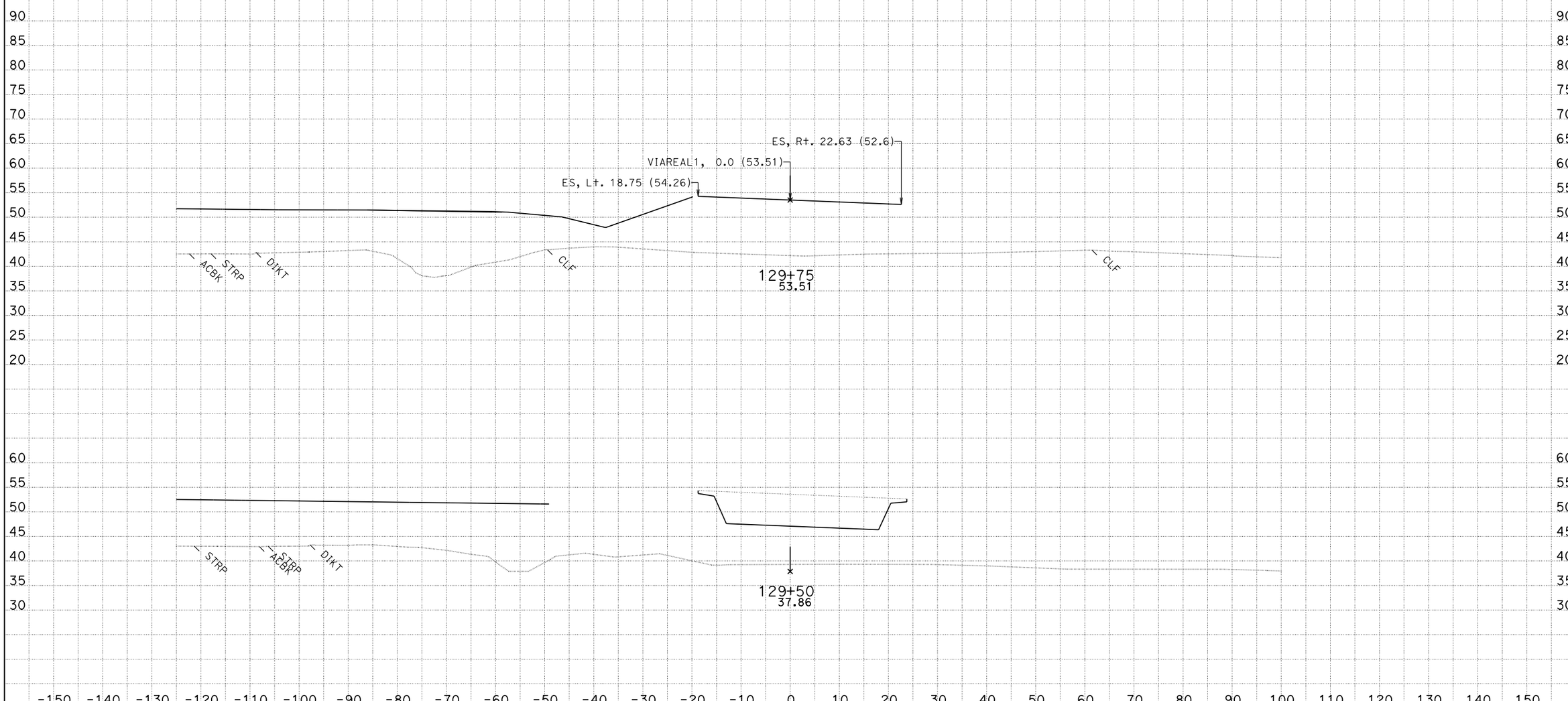

CREATED BY: Jackson Ho for Milt
DATE: 2/4/2016
KC Project: 580025

CONTRACT: 05-4482U
DIST/CO/RTE/PM: 05/SB/101/2.2-3.3
File: T:\sb*-4482u\design\Caice\580025\Via Real\Final Work Right before RTL\viareal1_design 2016-01-29.dgn

SCALE: 1" = 10' Horiz.
1" = 10' Vert.

All Dimensions are US Survey Feet

VIAREAL1
CROSS SECTIONS

For Earthwork Development Only

CREATED BY: Jackson Ho for Milt
DATE: 2/4/2016
KC Project: 580025

CONTRACT: 05-4482U
DIST/CO/RTE/PM: 05/SB/101/2.2-3.3
File: T:\sb*-4482u\design\Caice\580025\Via Real\Final Work Right before RTL\viareal1_design 2016-01-29.dgn

SCALE: 1" = 10' Horiz.
1" = 10' Vert.

ALL Dimensions are US Survey Feet

VIAREAL1
CROSS SECTIONS

For Earthwork Development Only

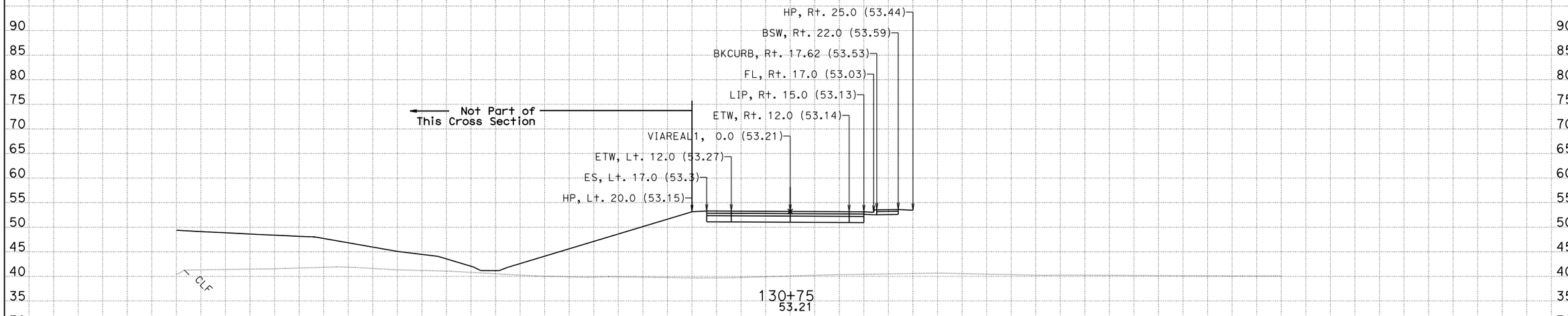

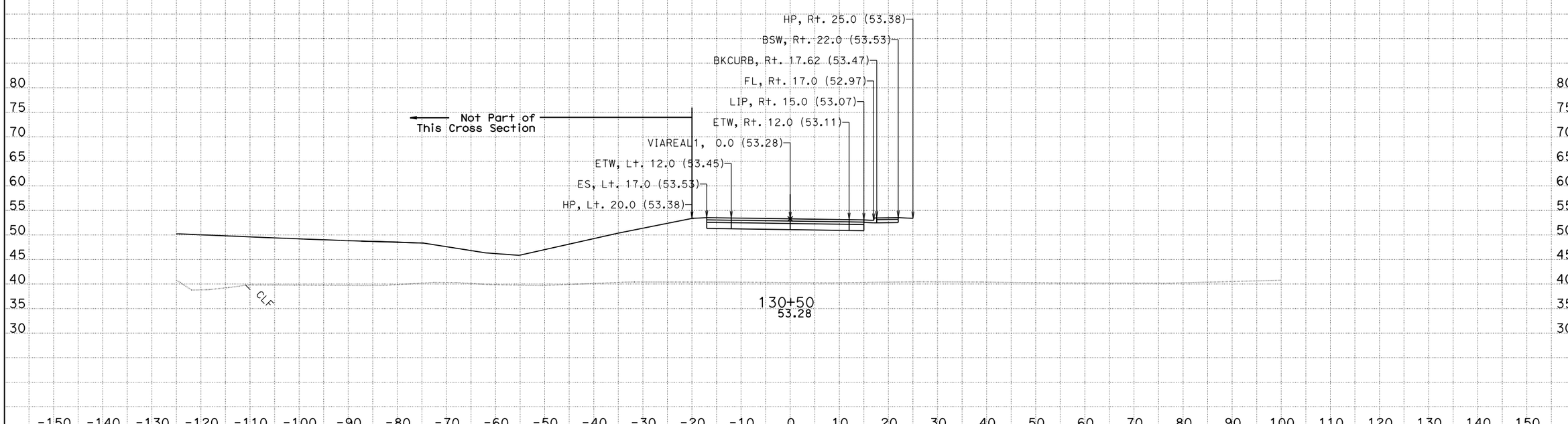

CREATED BY: Jackson Ho for Milt
DATE: 2/4/2016
KC Project: 580025

CONTRACT: 05-4482U
DIST/CO/RTE/PM: 05/SB/101/2.2-3.3
File: T:\sb*-4482u\design\Caice\580025\Via Real\Final Work Right before RTL\viareal1_design 2016-01-29.dgn

SCALE: 1" = 10' Horiz.
1" = 10' Vert.
All Dimensions are US Survey Feet

VIAREAL1
CROSS SECTIONS

For Earthwork Development Only

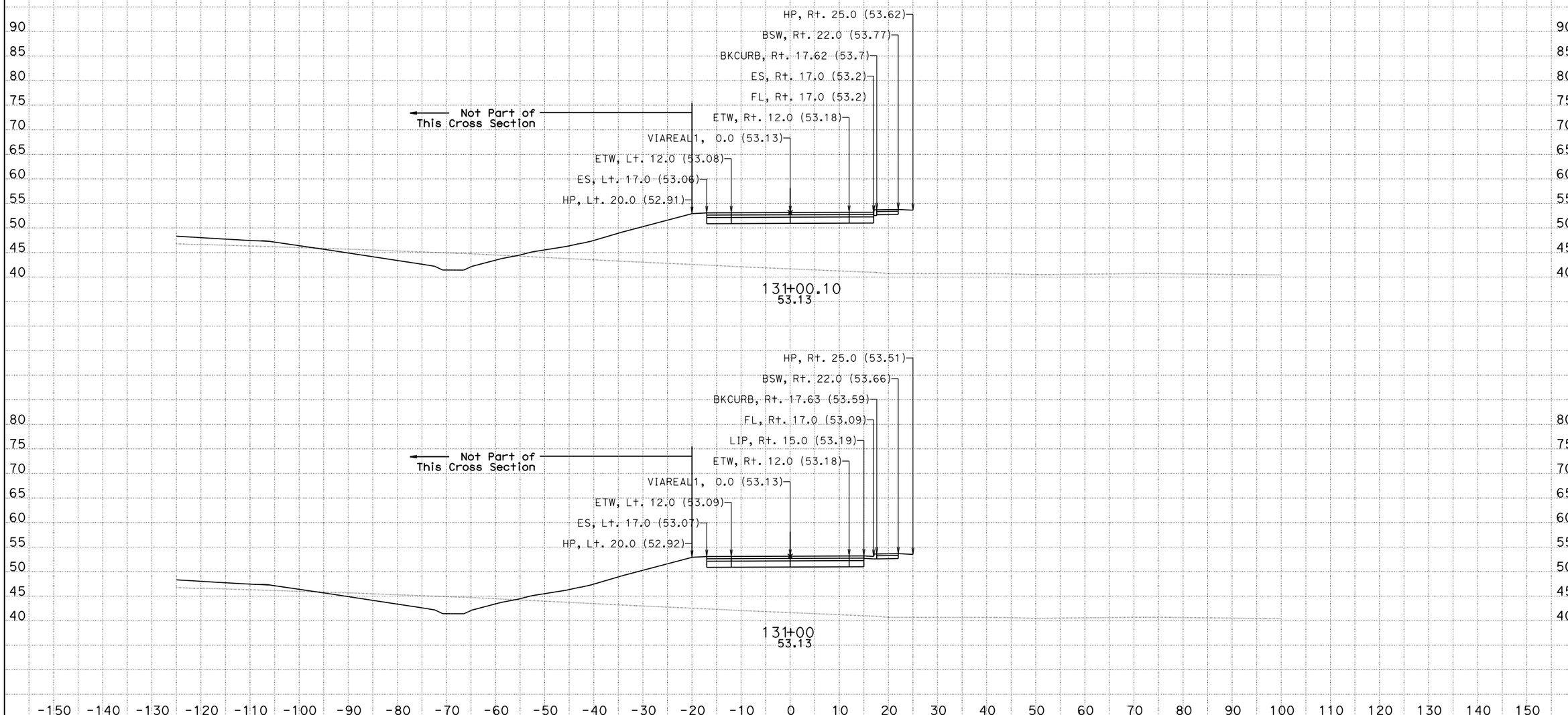

CREATED BY: Jackson Ho for Milt
DATE: 2/4/2016
KC Project: 580025

CONTRACT: 05-4482U
DIST/CO/RTE/PM: 05/SB/101/2.2-3.3
File: T:\sb*-4482u\design\Caice\580025\Via Real\Final Work Right before RTL\viareal1_design 2016-01-29

SCALE: 1" = 10' Horiz.
1" = 10' Vert.

All Dimensions are US Survey Feet

VIAREAL1
CROSS SECTIONS

For Earthwork Development Only

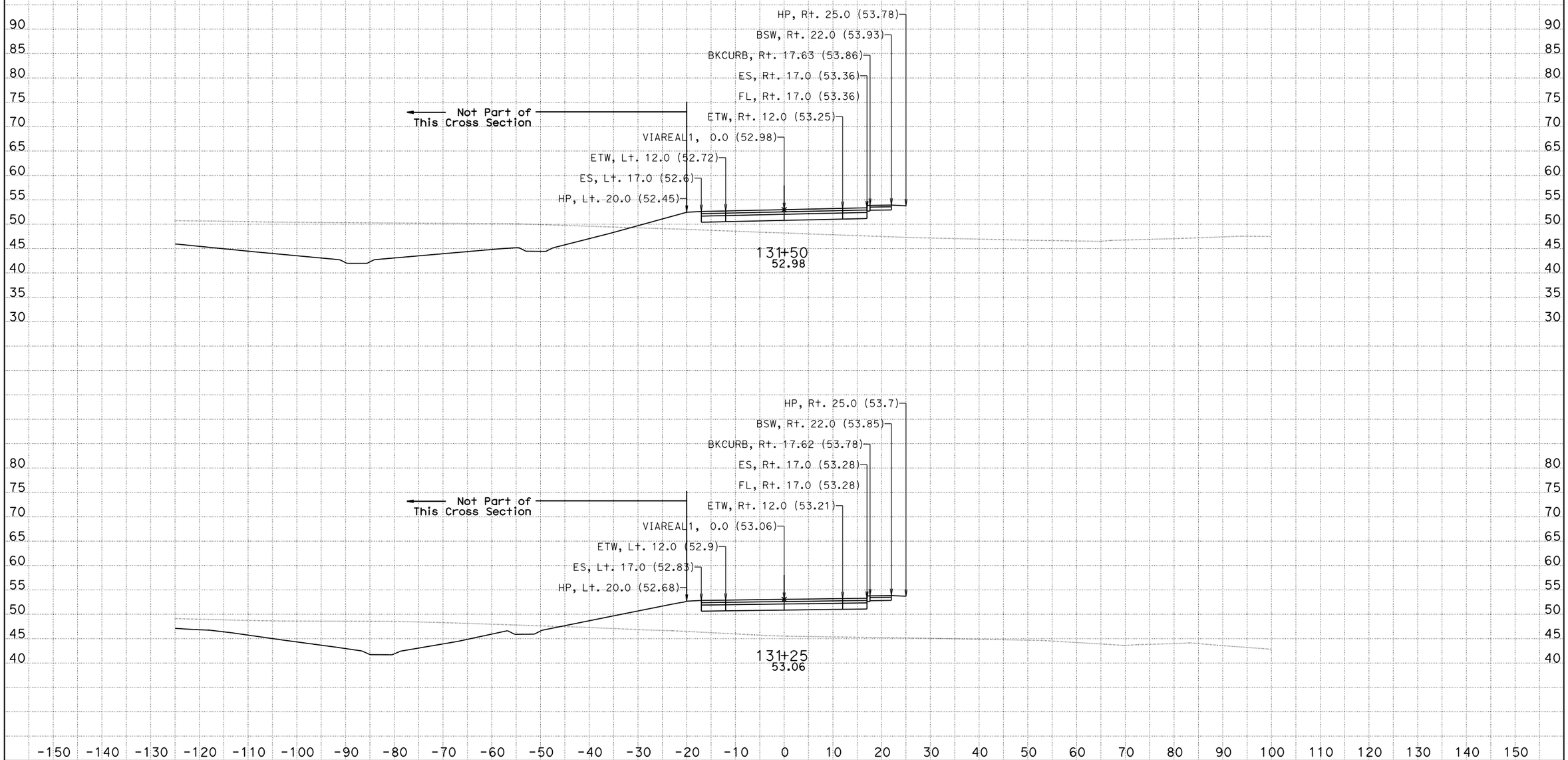

CREATED BY: Jackson Ho for Milt
DATE: 2/4/2016
KC Project: 580025

CONTRACT: 05-4482U
DIST/CO/RTE/PM: 05/SB/101/2.2-3.3
File: T:\sb*-4482u\design\Caice\580025\Via Real\Final Work Right before RTL\viareal1_design 2016-01-29

SCALE: 1" = 10' Horiz.
1" = 10' Vert.

All Dimensions are US Survey Feet

VIAREAL1
CROSS SECTIONS

For Earthwork Development Only

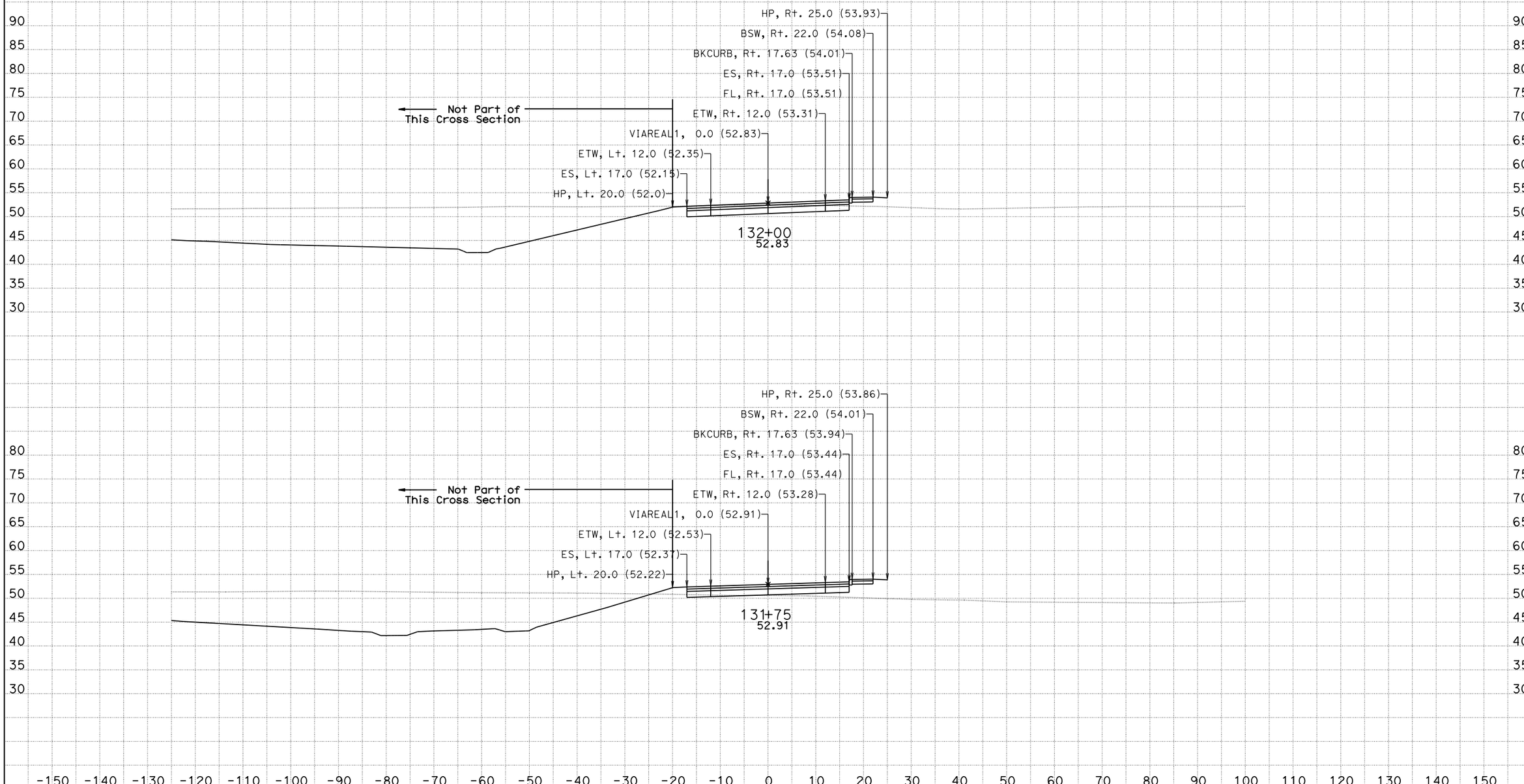

CREATED BY: Jackson Ho for Milt
DATE: 2/4/2016
KC Project: 580025

CONTRACT: 05-4482U
DIST/CO/RTE/PM: 05/SB/101/2.2-3.3
File: T:\sb*-4482u\design\Caice\580025\Via Real\Final Work Right before RTL\viareal1_design 2016-01-29.dgn

SCALE: 1" = 10' Horiz.
1" = 10' Vert.

All Dimensions are US Survey Feet

VIAREAL1
CROSS SECTIONS

For Earthwork Development Only

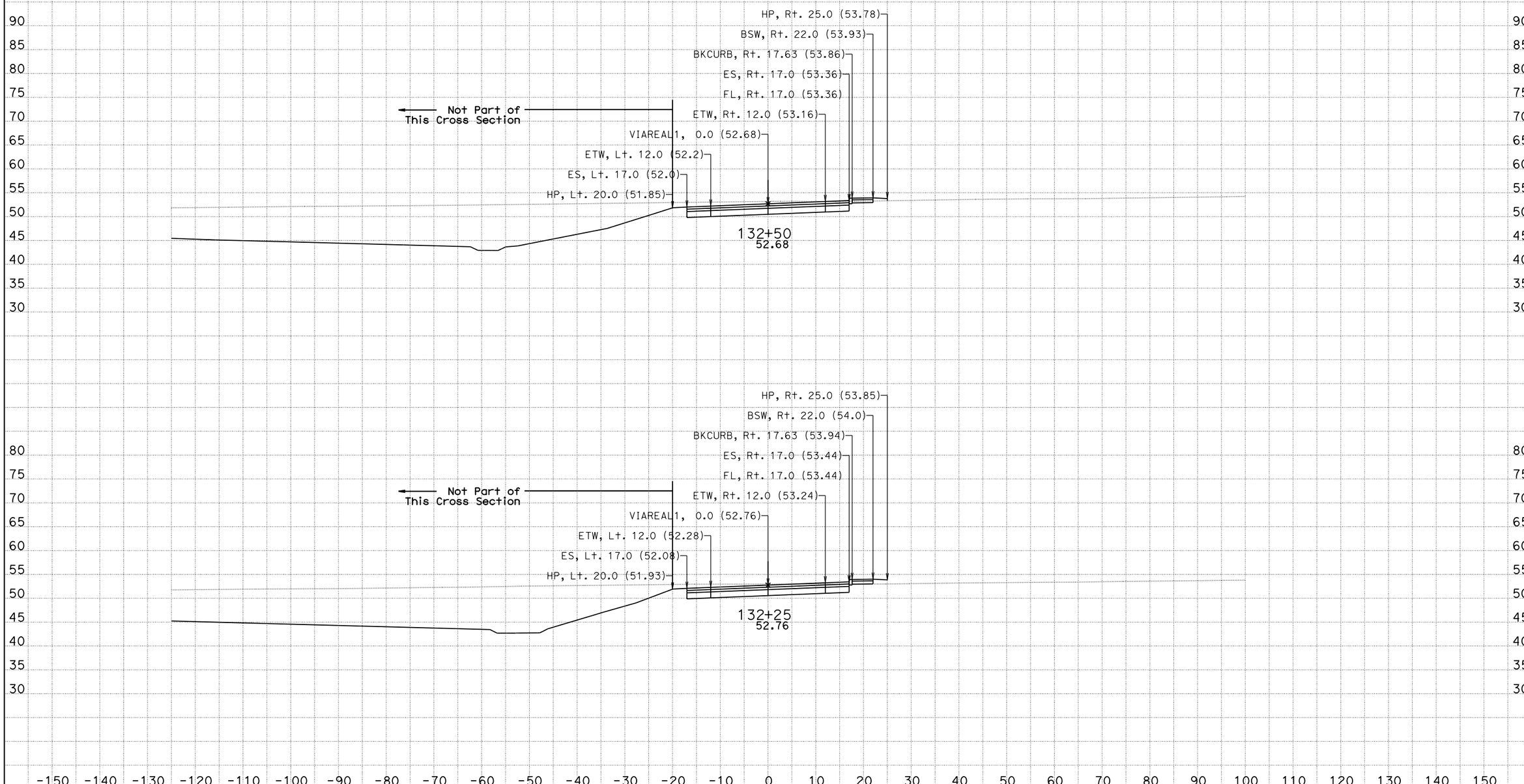

CREATED BY: Jackson Ho for Milt
DATE: 2/4/2016
KC Project: 580025

CONTRACT: 05-4482U
DIST/CO/RTE/PM: 05/SB/101/2.2-3.3
File: T:\sb*-4482u\design\Caice\580025\Via Real\Final Work Right before RTL\viareal1_design 2016-01-29.dgn

SCALE: 1" = 10' Horiz.
1" = 10' Vert.

All Dimensions are US Survey Feet

VIAREAL1
CROSS SECTIONS

For Earthwork Development Only

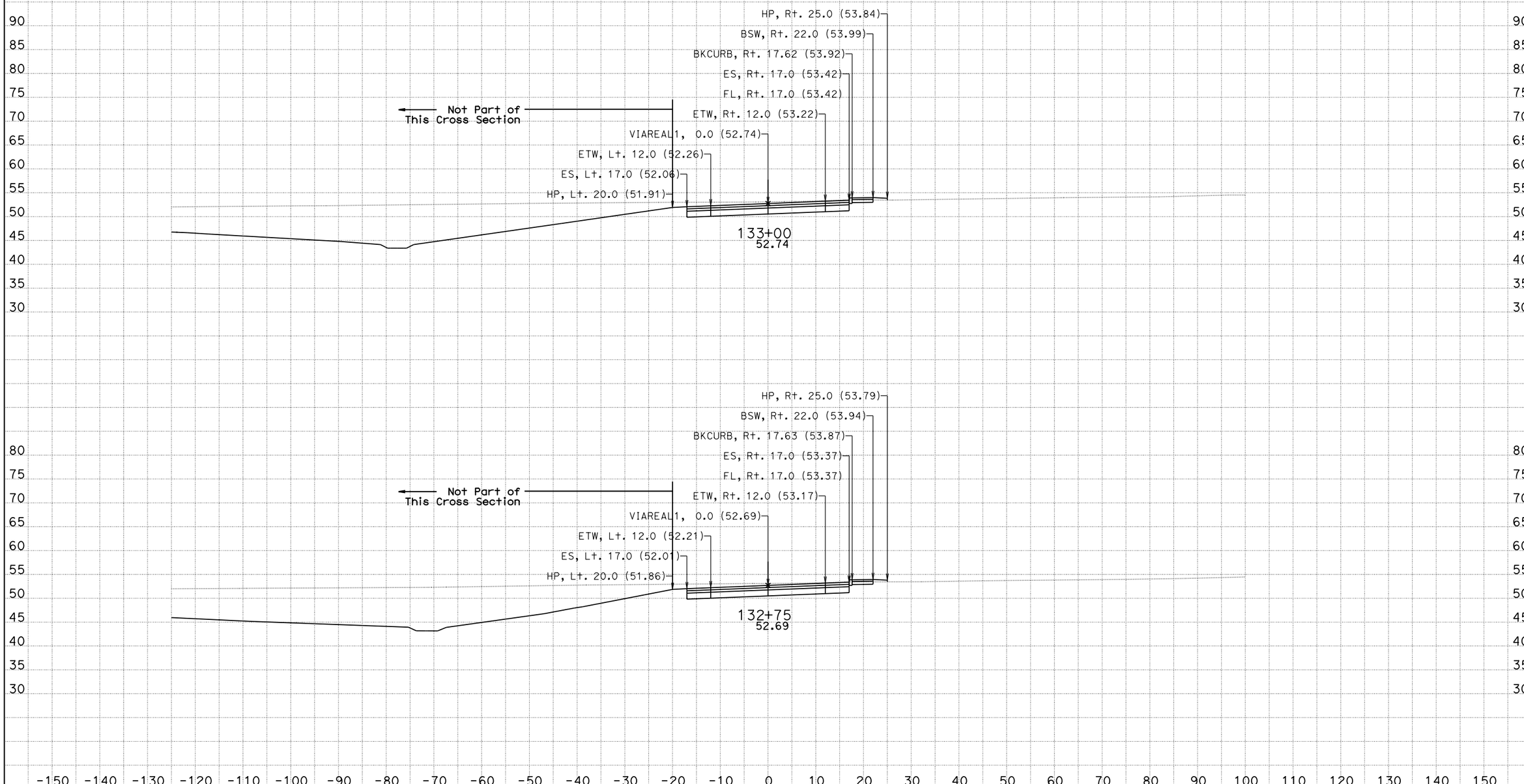

CREATED BY: Jackson Ho for Milt
DATE: 2/4/2016
KC Project: 580025

CONTRACT: 05-4482U
DIST/CO/RTE/PM: 05/SB/101/2.2-3.3
File: T:\sb*-4482u\design\Caice\580025\Via Real\Final Work Right before RTL\viareal1_design 2016-01-29.dgn

SCALE: 1" = 10' Horiz.
1" = 10' Vert.

All Dimensions are US Survey Feet

VIAREAL1
CROSS SECTIONS

For Earthwork Development Only

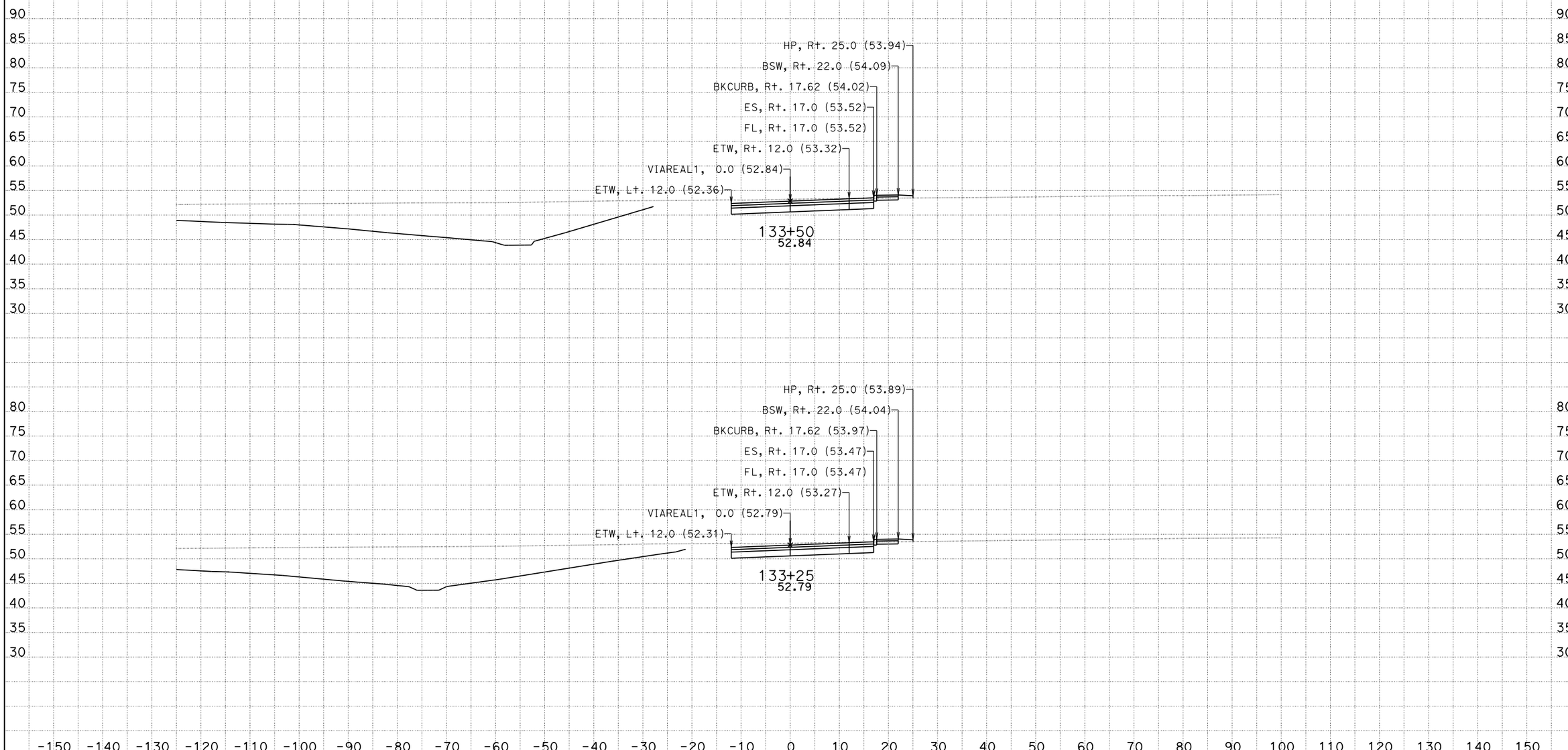

CREATED BY: Jackson Ho for Milt
DATE: 2/4/2016
KC Project: 580025

CONTRACT: 05-4482U
DIST/CO/RTE/PM: 05/SB/101/2.2-3.3
File: T:\sb*-4482u\design\Caice\580025\Via Real\Final Work Right before RTL\viareal1_design 2016-01-29

SCALE: 1" = 10' Horiz.
1" = 10' Vert.

All Dimensions are US Survey Feet

VIAREAL1
CROSS SECTIONS

For Earthwork Development Only

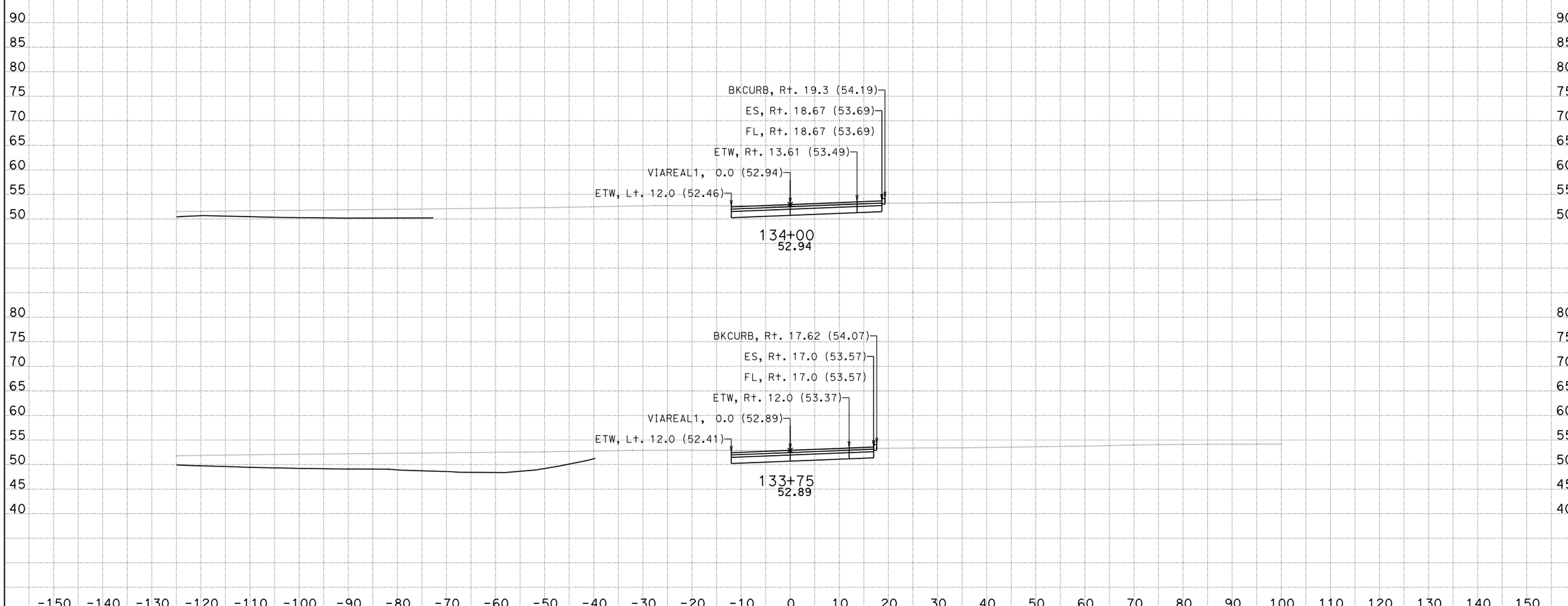

CREATED BY: Jackson Ho for Milt
DATE: 2/4/2016
KC Project: 580025

CONTRACT: 05-4482U
DIST/CO/RTE/PM: 05/SB/101/2.2-3.3

SCALE: 1" = 10' Horiz.
1" = 10' Vert.

VIAREAL1
CROSS SECTIONS

File: T:\sb*-4482u\design\Caice\580025\Via Real\Final Work Right before RTL\viareal1_design 2016-01-29.dgn

All Dimensions are US Survey Feet

For Earthwork Development Only

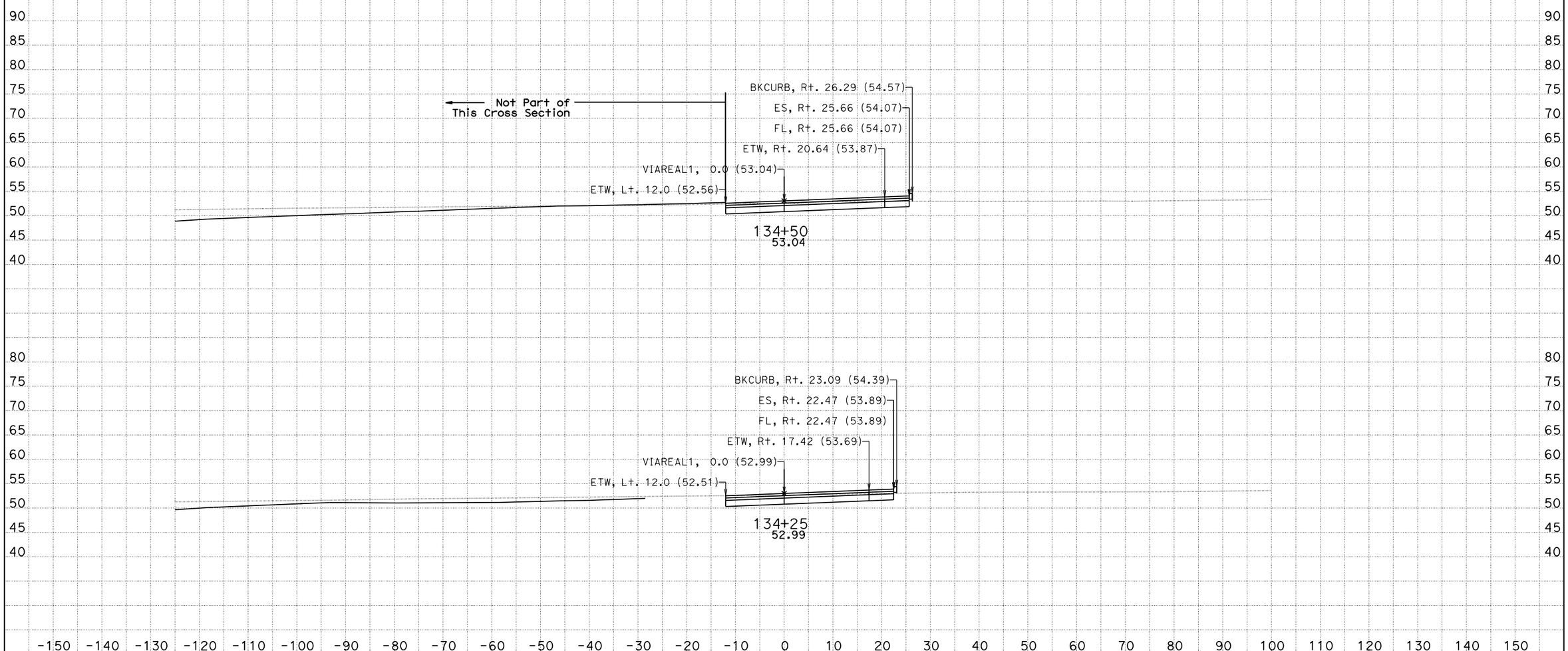

CREATED BY: Jackson Ho for Milt
DATE: 2/4/2016
KC Project: 580025

CONTRACT: 05-4482U
DIST/CO/RTE/PM: 05/SB/101/2.2-3.3

SCALE: 1" = 10' Horiz.
1" = 10' Vert.

VIAREAL1
CROSS SECTIONS

File: T:\sb*-4482u\design\Caice\580025\Via Real\Final Work Right before RTL\viareal1_design 2016-01-29.dgn

All Dimensions are US Survey Feet

For Earthwork Development Only

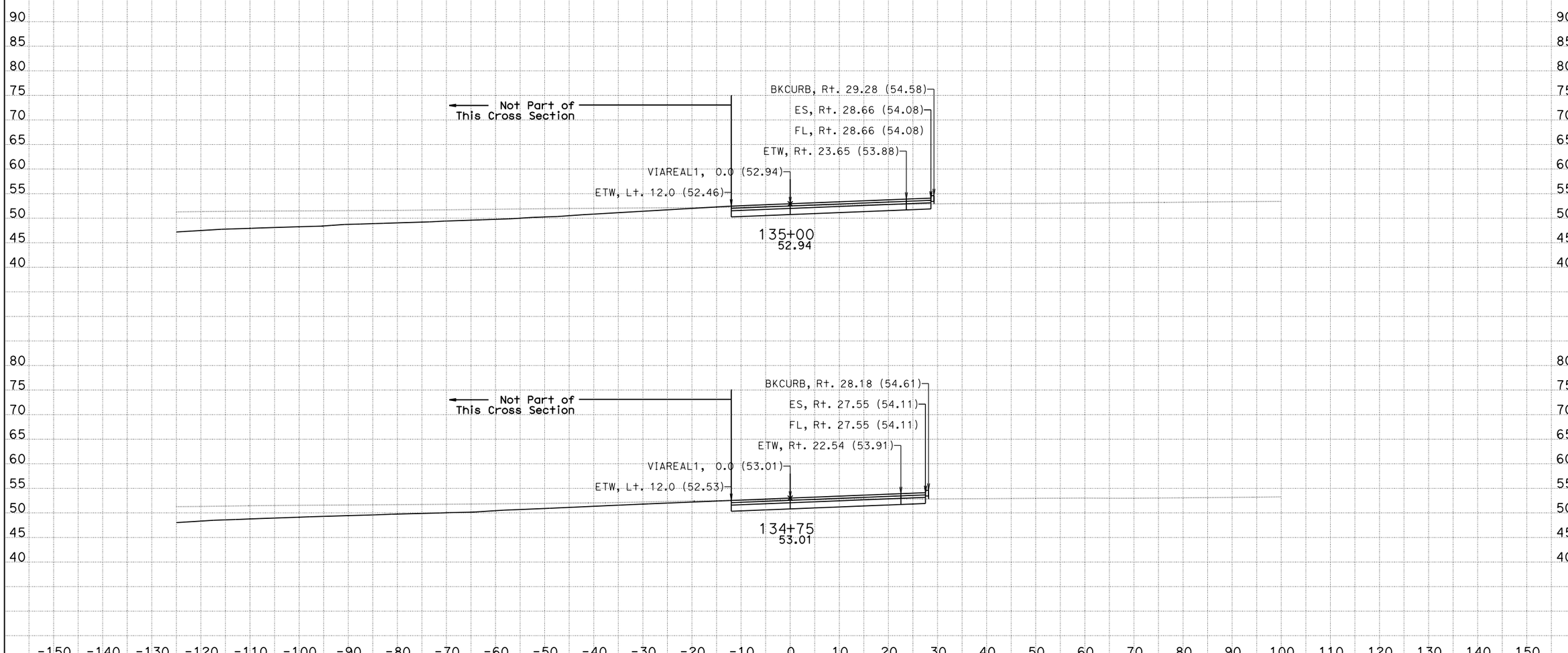

CREATED BY: Jackson Ho for Milt
DATE: 2/4/2016
KC Project: 580025

CONTRACT: 05-4482U
DIST/CO/RTE/PM: 05/SB/101/2.2-3.3

SCALE: 1" = 10' Horiz.
1" = 10' Vert.

VIAREAL1
CROSS SECTIONS

File: T:\sb*-4482u\design\Caice\580025\Via Real\Final Work Right before RTL\viareal1_design 2016-01-29.dgn

All Dimensions are US Survey Feet

For Earthwork Development Only

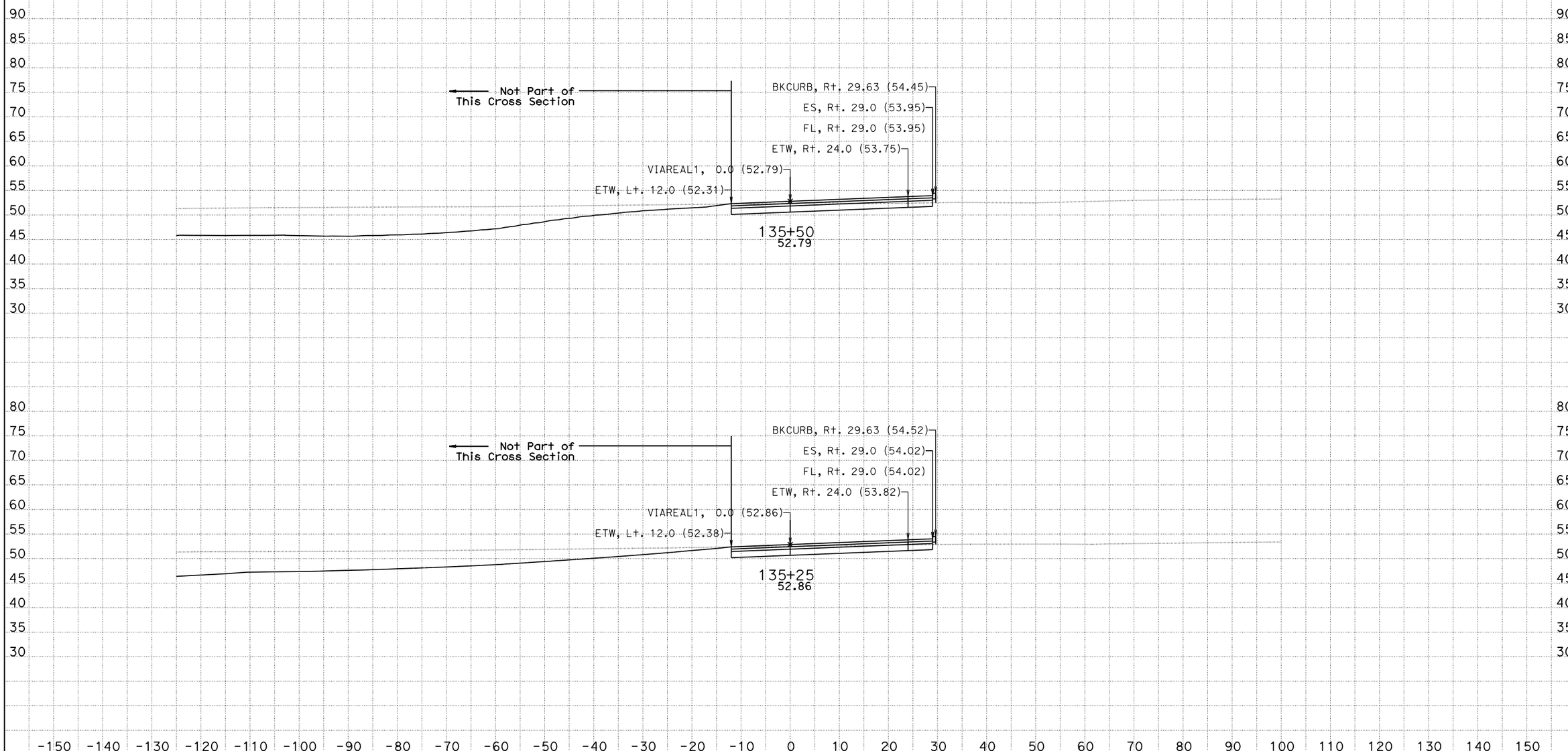

CREATED BY: Jackson Ho for Milt
DATE: 2/4/2016
KC Project: 580025

CONTRACT: 05-4482U
DIST/CO/RTE/PM: 05/SB/101/2.2-3.3
File: T:\sb*-4482u\design\Caice\580025\Via Real\Final Work Right before RTL\viareal1_design 2016-01-29

SCALE: 1" = 10' Horiz.
1" = 10' Vert.

All Dimensions are US Survey Feet

VIAREAL1
CROSS SECTIONS

For Earthwork Development Only

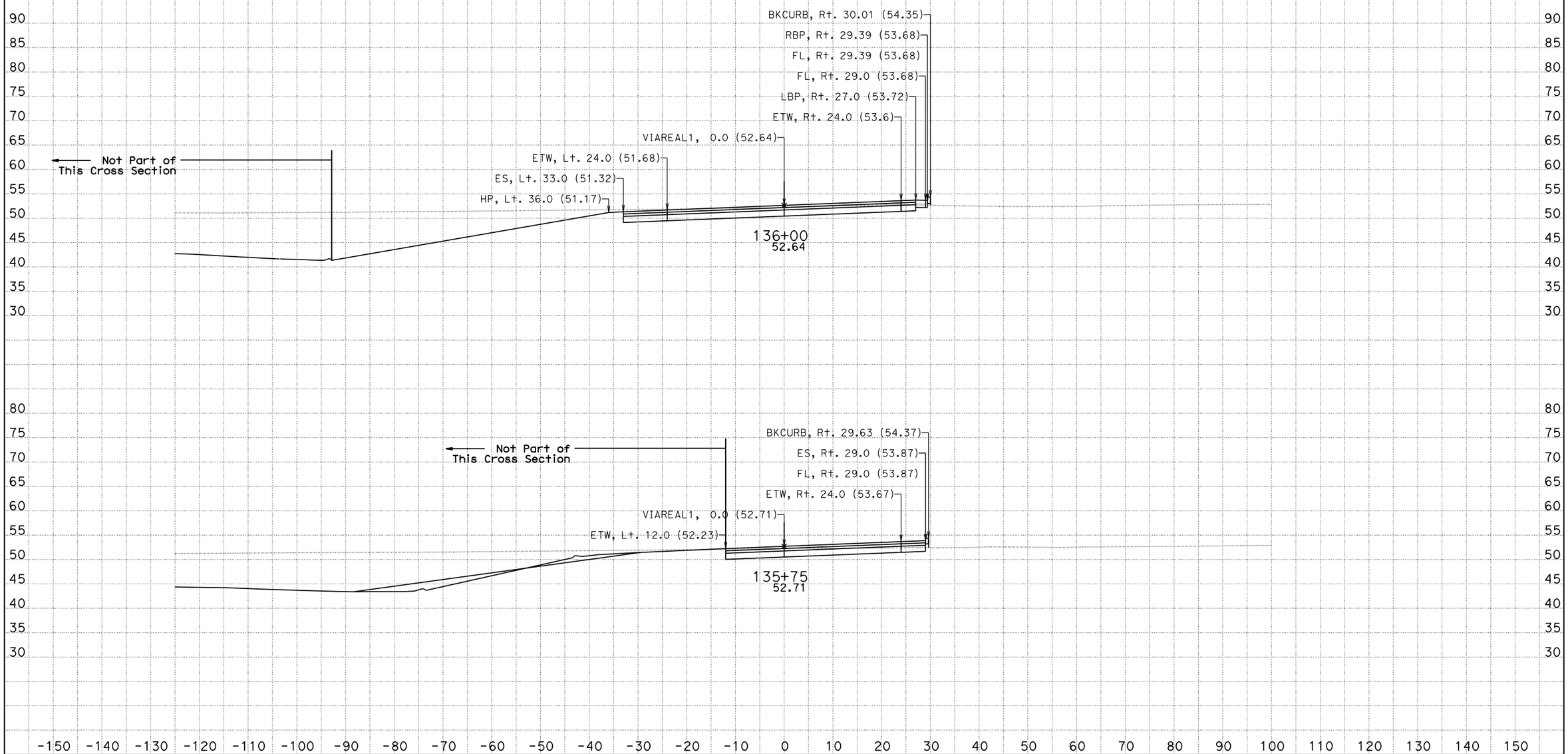

CREATED BY: Jackson Ho for Milt
DATE: 2/4/2016
KC Project: 580025

CONTRACT: 05-4482U
DIST/CO/RTE/PM: 05/SB/101/2.2-3.3
File: T:\sb*-4482u\design\Caice\580025\Via Real\Final Work Right before RTL\viareal1_design 2016-01-29.dgn

SCALE: 1" = 10' Horiz.
1" = 10' Vert.

All Dimensions are US Survey Feet

VIAREAL1
CROSS SECTIONS

For Earthwork Development Only

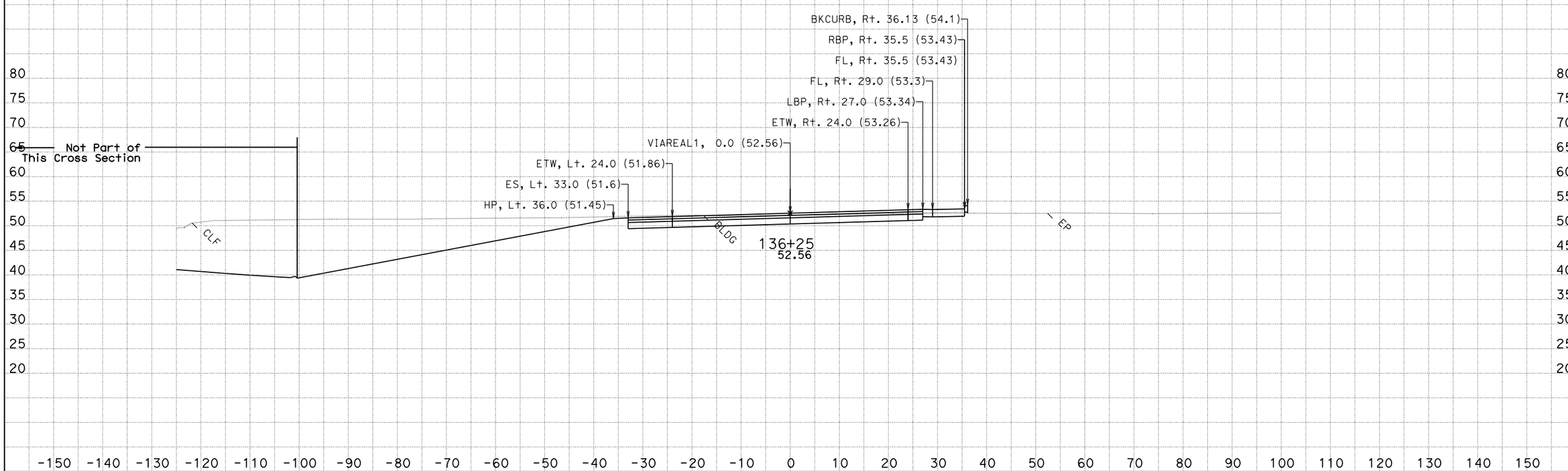

CREATED BY: Jackson Ho for Milt
DATE: 2/4/2016
KC Project: 580025

CONTRACT: 05-4482U
DIST/CO/RTE/PM: 05/SB/101/2.2-3
File: T:\sb*-4482u\design\Caice\580025\Via Real\Final Work Right before RTL\viareal1_design 2016-01-29.dgn

SCALE: 1" = 10' Horiz.
1" = 10' Vert.

All Dimensions are US Survey Feet

VIAREAL1
CROSS SECTIONS

For Earthwork Development Only

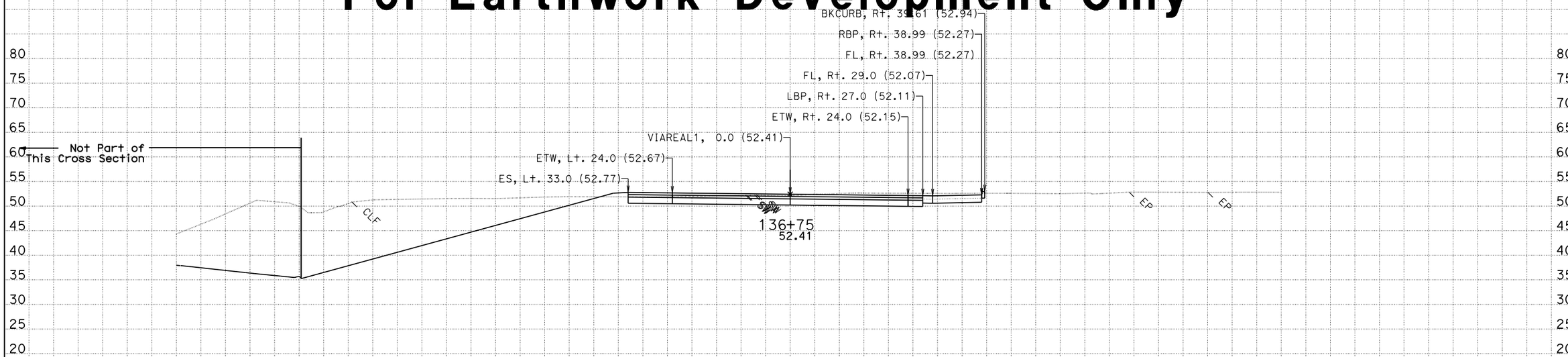

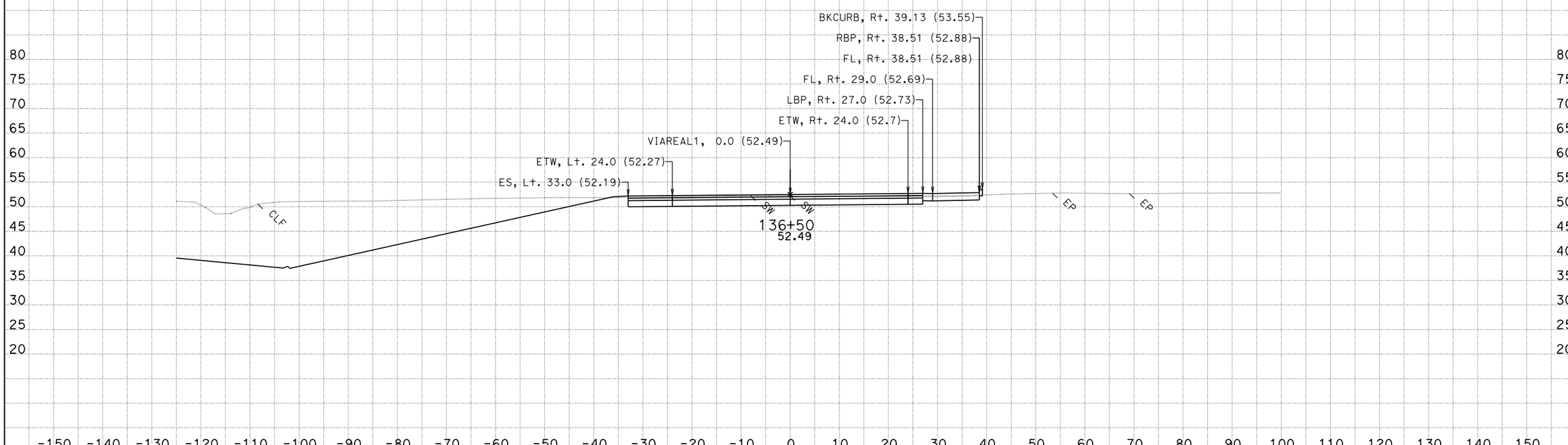

CREATED BY: Jackson Ho for Milt
DATE: 2/4/2016
KC Project: 580025

CONTRACT: 05-4482U
DIST/CO/RTE/PM: 05/SB/101/2.2-3
File: T:\sb*-4482u\design\Caice\580025\Via Real\Final Work Right before RTL\viareal1_design 2016-01-29.dgn

SCALE: 1" = 10' Horiz.
1" = 10' Vert.

All Dimensions are US Survey Feet

VIAREAL1
CROSS SECTIONS

For Earthwork Development Only

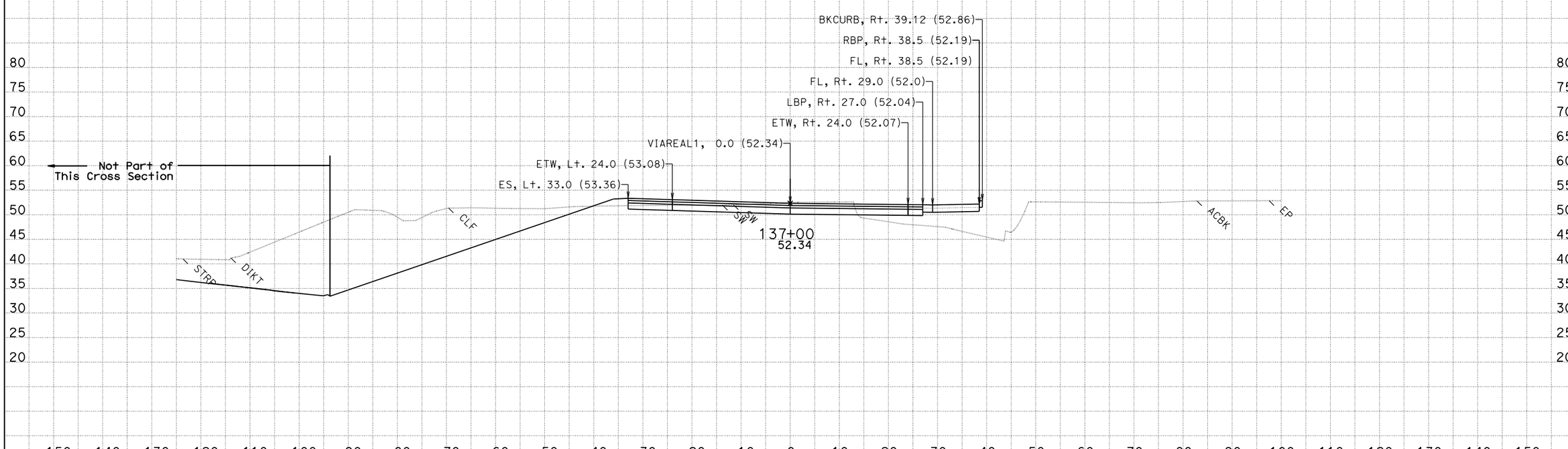

CREATED BY: Jackson Ho for Milt
DATE: 2/4/2016
KC Project: 580025

CONTRACT: 05-4482U
DIST/CO/RTE/PM: 05/SB/101/2.2-3.3
File: T:\sb*-4482u\design\Caice\580025\Via Real\Final Work Right before RTL\viareal1_design 2016-01-19.dgn

SCALE: 1" = 10' Horiz.
1" = 10' Vert.
All Dimensions are US Survey Feet

VIAREAL1
CROSS SECTIONS

For Earthwork Development Only

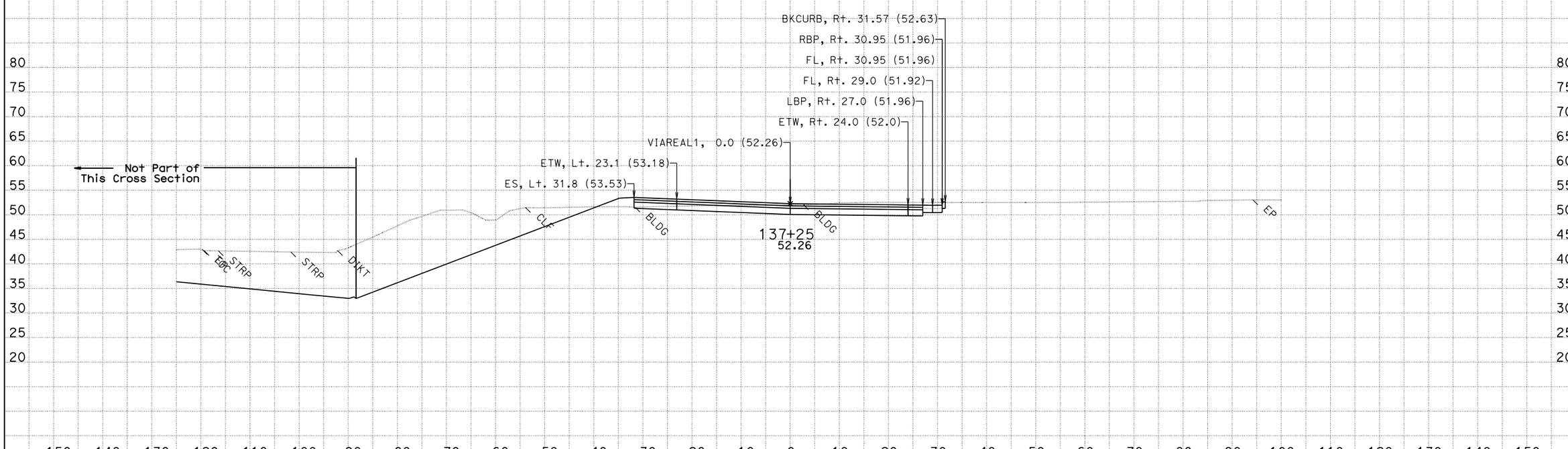

CREATED BY: Jackson Ho for Milt
DATE: 2/4/2016
KC Project: 580025

CONTRACT: 05-4482U
DIST/CO/RTE/PM: 05/SB/101/2.2-3.3

SCALE: 1" = 10' Horiz.
1" = 10' Vert.

VIAREAL1
CROSS SECTIONS

File: T:\sb*-4482u\design\Caice\580025\Via Real\Final Work Right before RTL\viareal1_design 2016-01-29.dgn

All Dimensions are US Survey Feet

SHEET 33 OF 116

For Earthwork Development Only

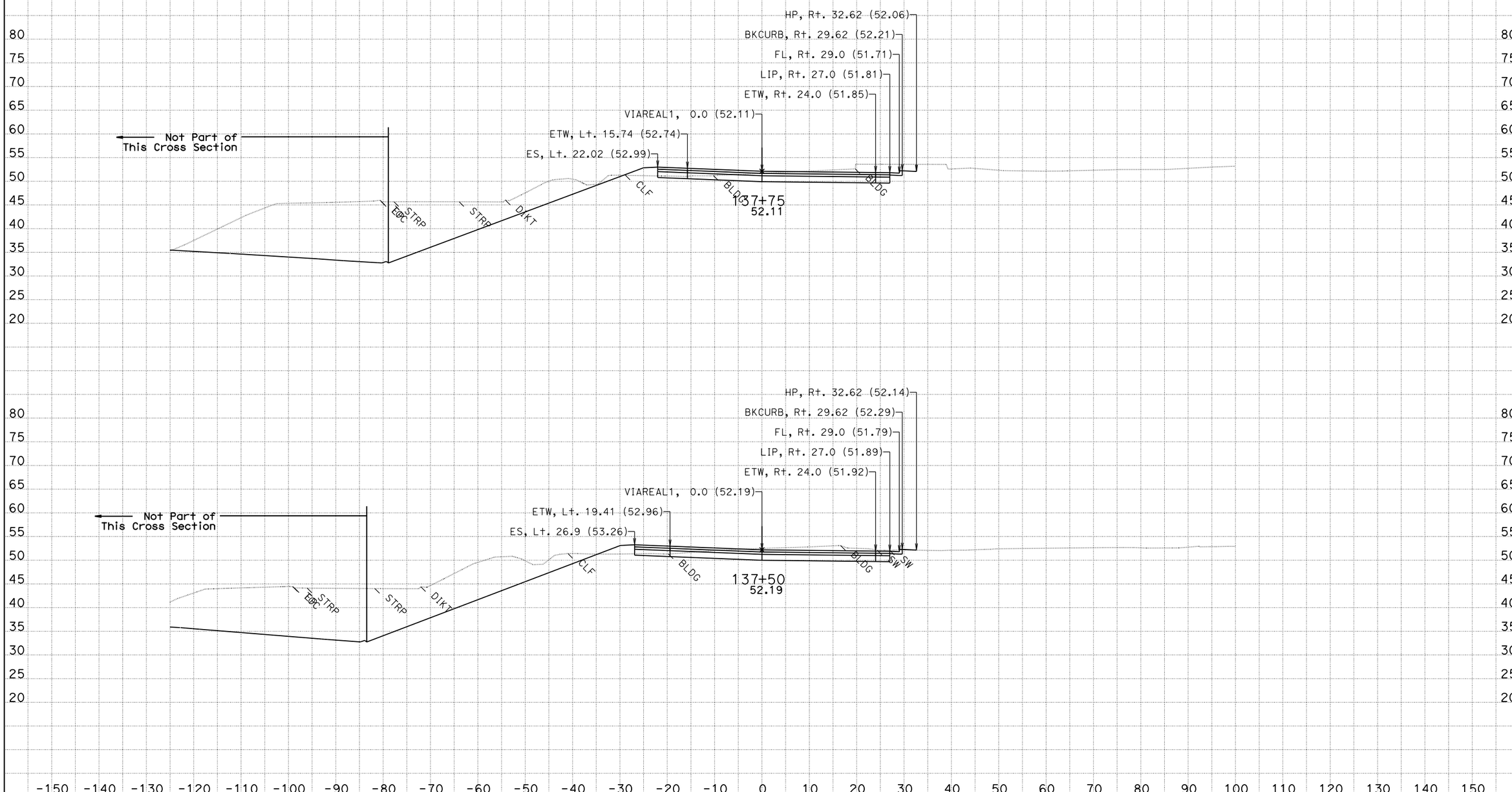

CREATED BY: Jackson Ho for Milt
DATE: 2/4/2016
KC Project: 580025

CONTRACT: 05-4482U
DIST/CO/RTE/PM: 05/SB/101/2.2-3.3

SCALE: 1" = 10' Horiz.
1" = 10' Vert.

File: T:\sb*-4482u\design\Caice\580025\Via Real\Final Work Right before RTL\viareal1_design 2016-01-19.dgn

All Dimensions are US Survey Feet

VIAREAL1
CROSS SECTIONS

For Earthwork Development Only

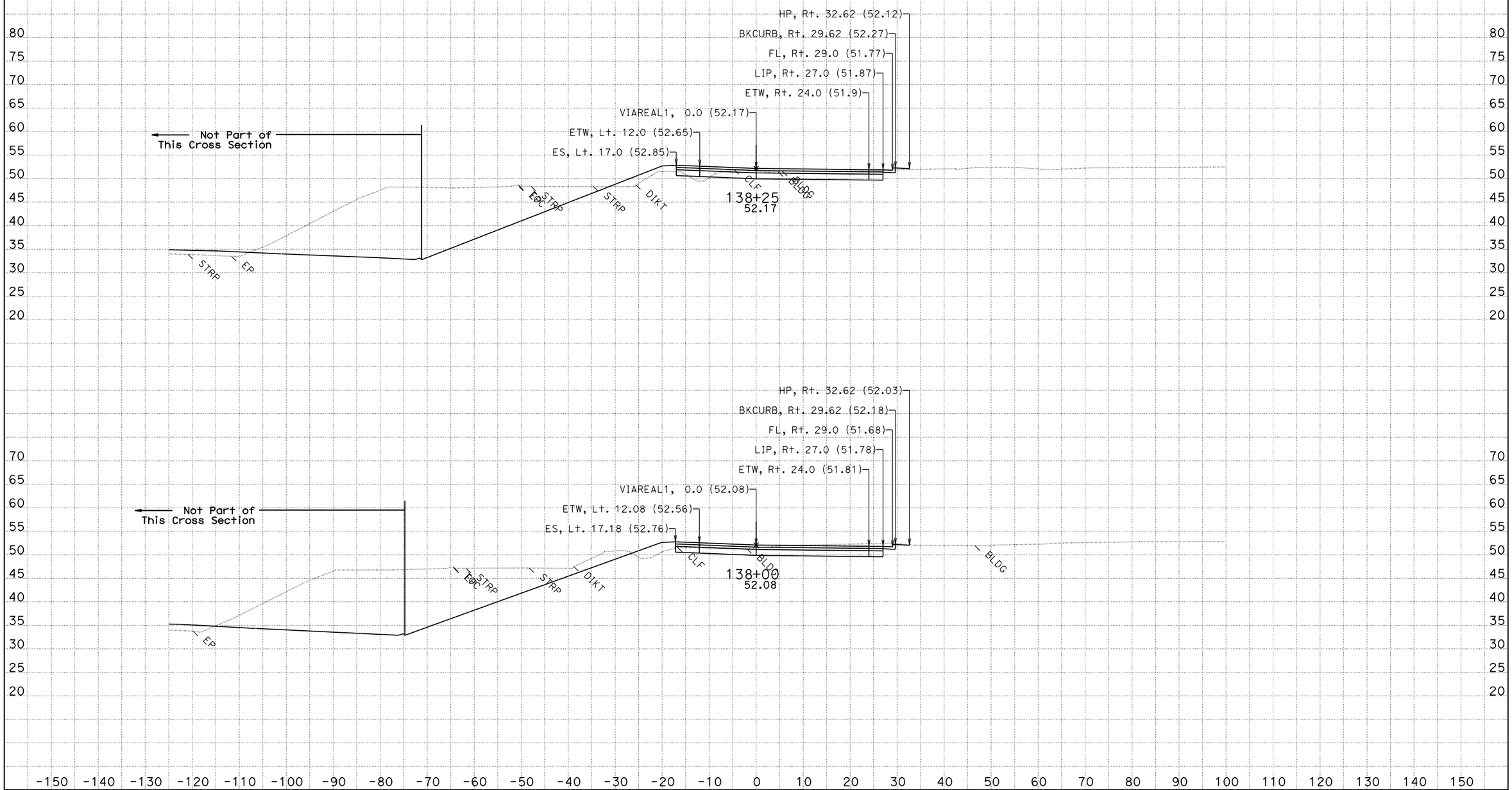

CREATED BY: Jackson Ho for Milt
DATE: 2/4/2016
KC Project: 580025

CONTRACT: 05-4482U
DIST/CO/RTE/PM: 05/SB/101/2.2-3.3

SCALE: 1" = 10' Horiz.
1" = 10' Vert.

File: T:\sb*-4482u\design\Caice\580025\Via Real\Final Work Right before RTL\viareal1_design 2016-01-29.dgn

All Dimensions are US Survey Feet

VIAREAL1
CROSS SECTIONS

For Earthwork Development Only

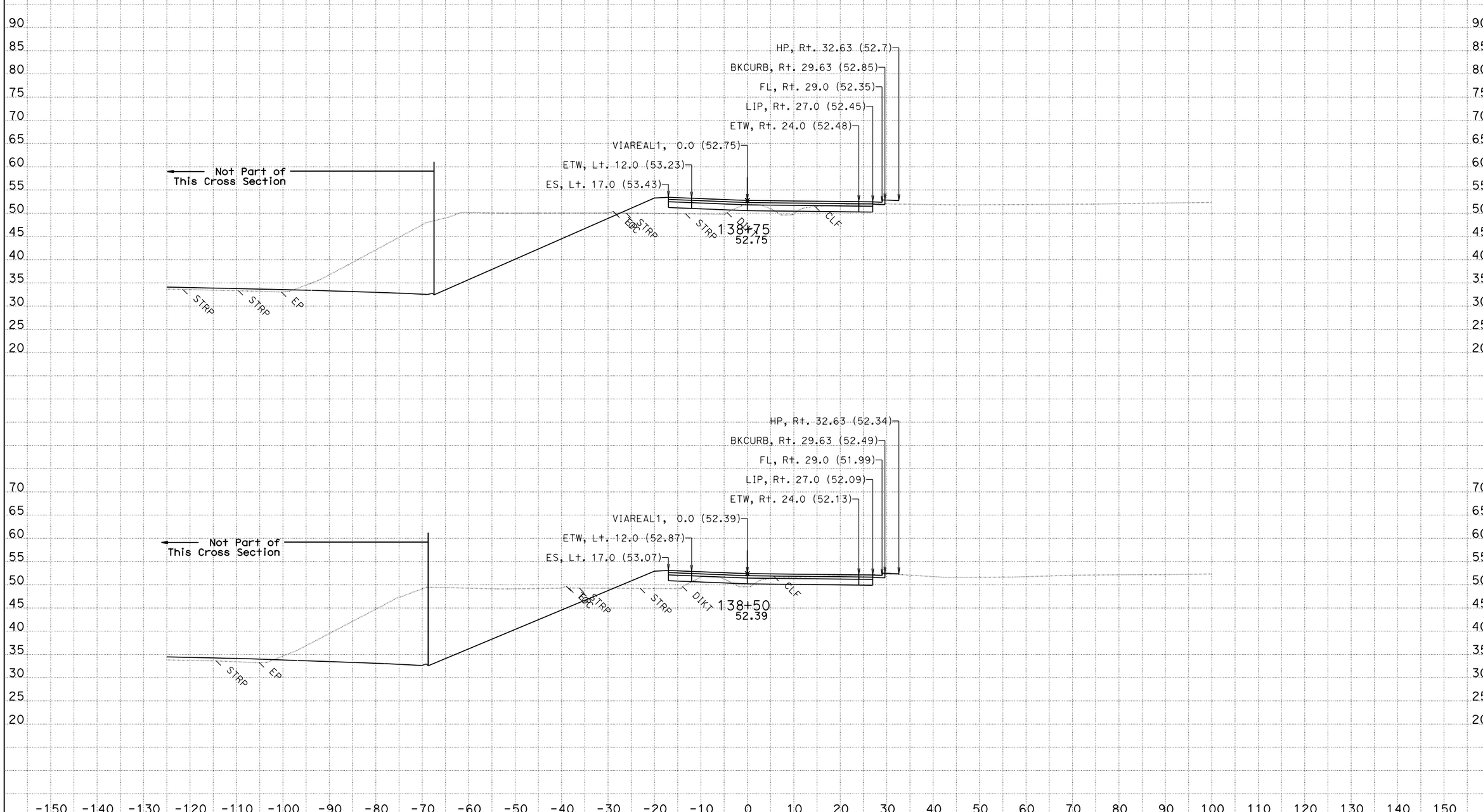

CREATED BY: Jackson Ho for Milt
DATE: 2/4/2016
KC Project: 580025

CONTRACT: 05-4482U
DIST/CO/RTE/PM: 05/SB/101/2.2-3.3
File: T:\sb*-4482u\design\Caice\580025\Via Real\Final Work Right before RTL\viareal1_design 2016-01-29.dgn

SCALE: 1" = 10' Horiz.
1" = 10' Vert.

All Dimensions are US Survey Feet

VIAREAL1
CROSS SECTIONS

For Earthwork Development Only

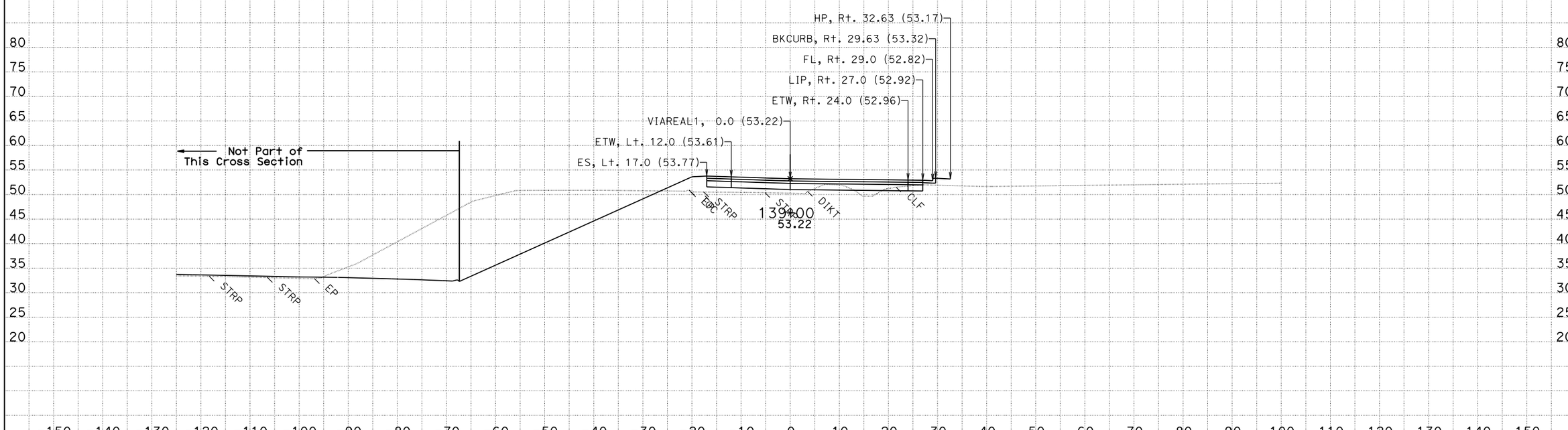

CREATED BY: Jackson Ho for Milt
DATE: 2/4/2016
KC Project: 580025

CONTRACT: 05-4482U
DIST/CO/RTE/PM: 05/SB/101/2.2-3.3

SCALE: 1" = 10' Horiz.
1" = 10' Vert.

VIAREAL1
CROSS SECTIONS

File: T:\sb*-4482u\design\Caice\580025\Via Real\Final Work Right before RTL\viareal1_design 2016-01-29.dgn

All Dimensions are US Survey Feet

For Earthwork Development Only

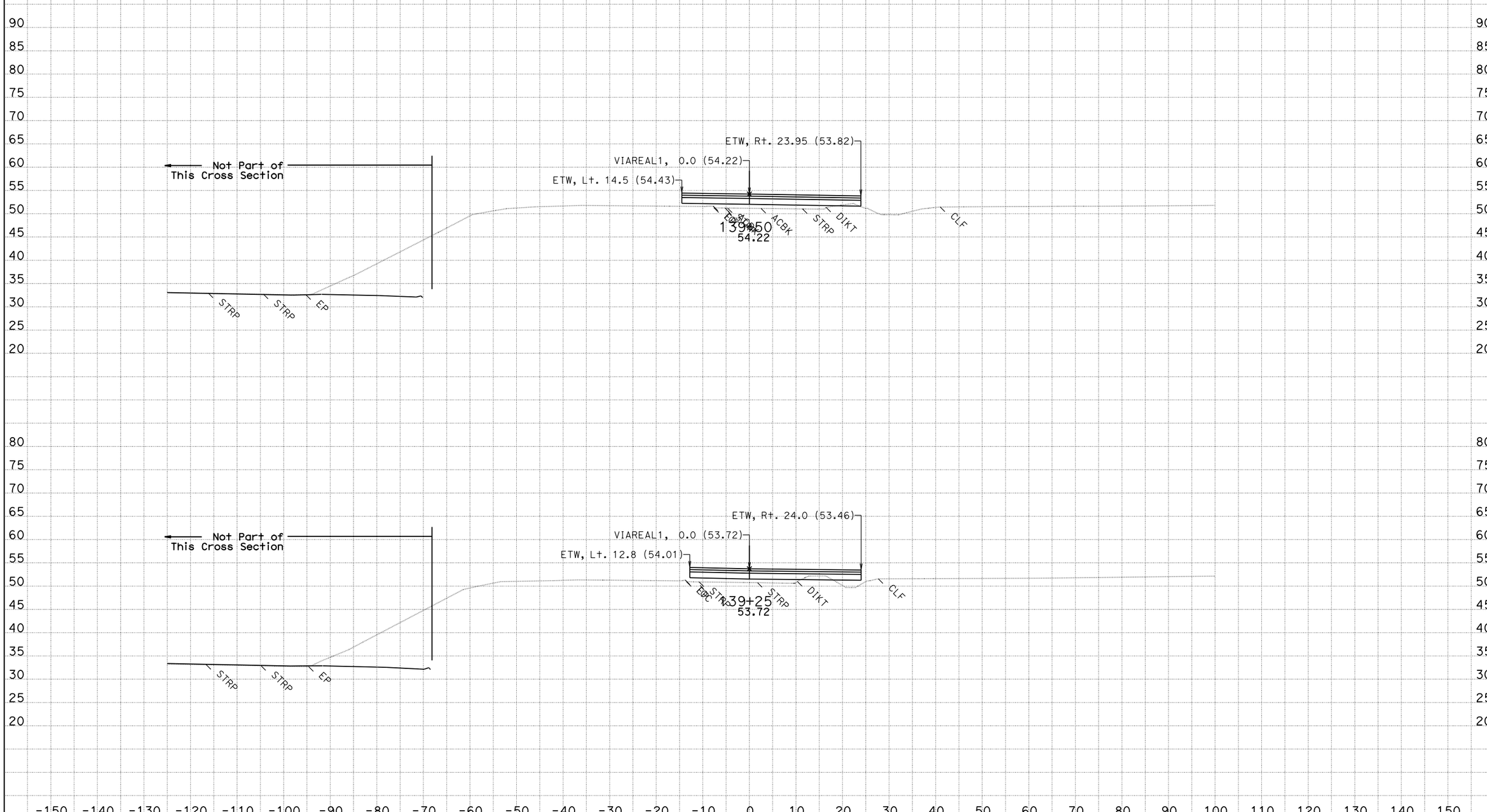

CREATED BY: Jackson Ho for Milt
DATE: 2/4/2016
KC Project: 580025

CONTRACT: 05-4482U
DIST/CO/RTE/PM: 05/SB/101/2.2-3.3
File: T:\sb*-4482u\design\Caice\580025\Via Real\Final Work Right before RTL\viareal1_design 2016-01-29.dgn

SCALE: 1" = 10' Horiz.
1" = 10' Vert.

All Dimensions are US Survey Feet

VIAREAL1
CROSS SECTIONS

For Earthwork Development Only

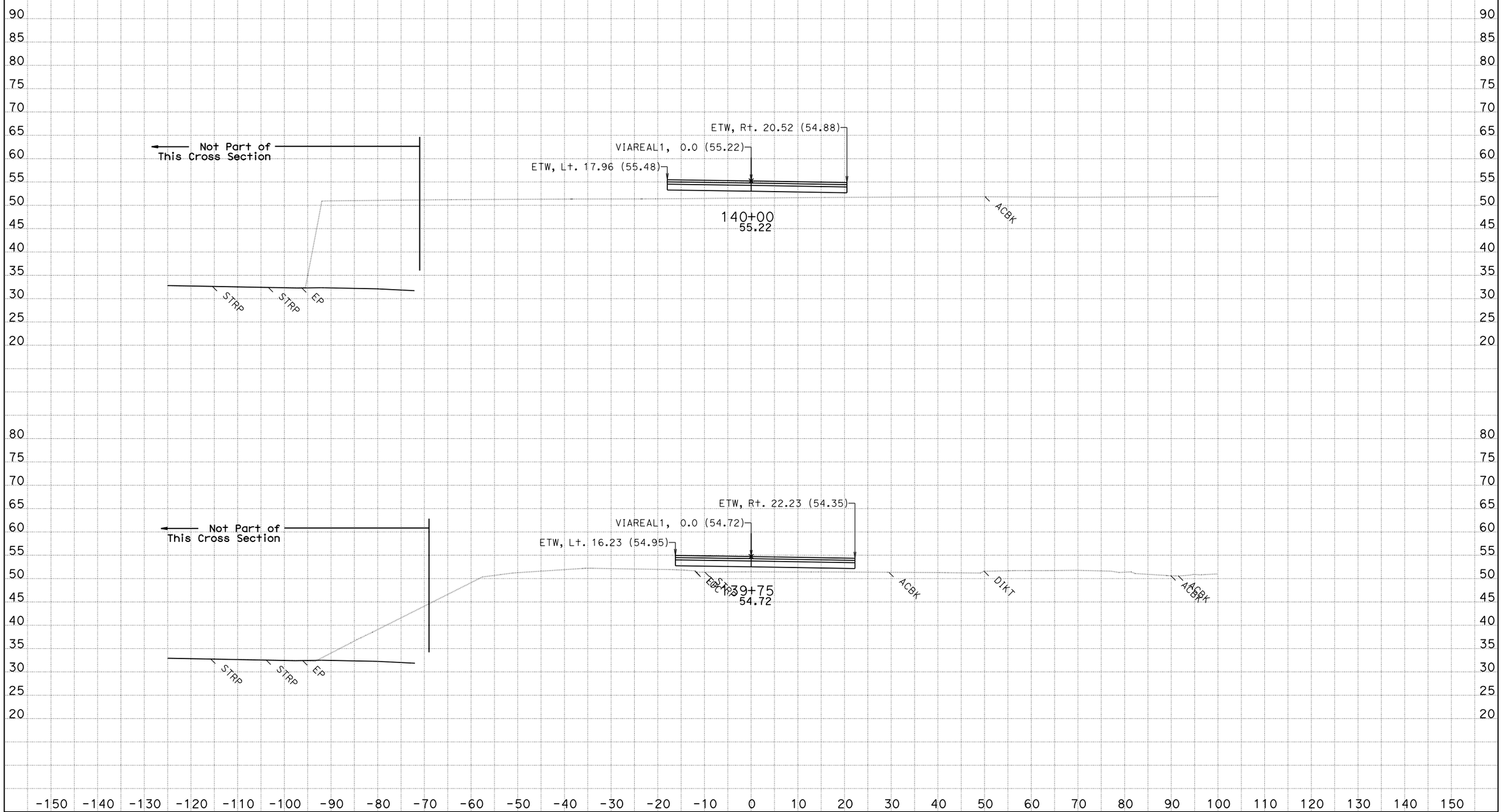

CREATED BY: Jackson Ho for Milt
DATE: 2/4/2016
KC Project: 580025

CONTRACT: 05-4482U
DIST/CO/RTE/PM: 05/SB/101/2.2-3.3

File: T:\sb*-4482u\design\Caice\580025\Via Real\Final Work Right before RTL\viareal1_design 2016-01-29.dgn

SCALE: 1" = 10' Horiz.
1" = 10' Vert.

All Dimensions are US Survey Feet

VIAREAL1
CROSS SECTIONS

For Earthwork Development Only

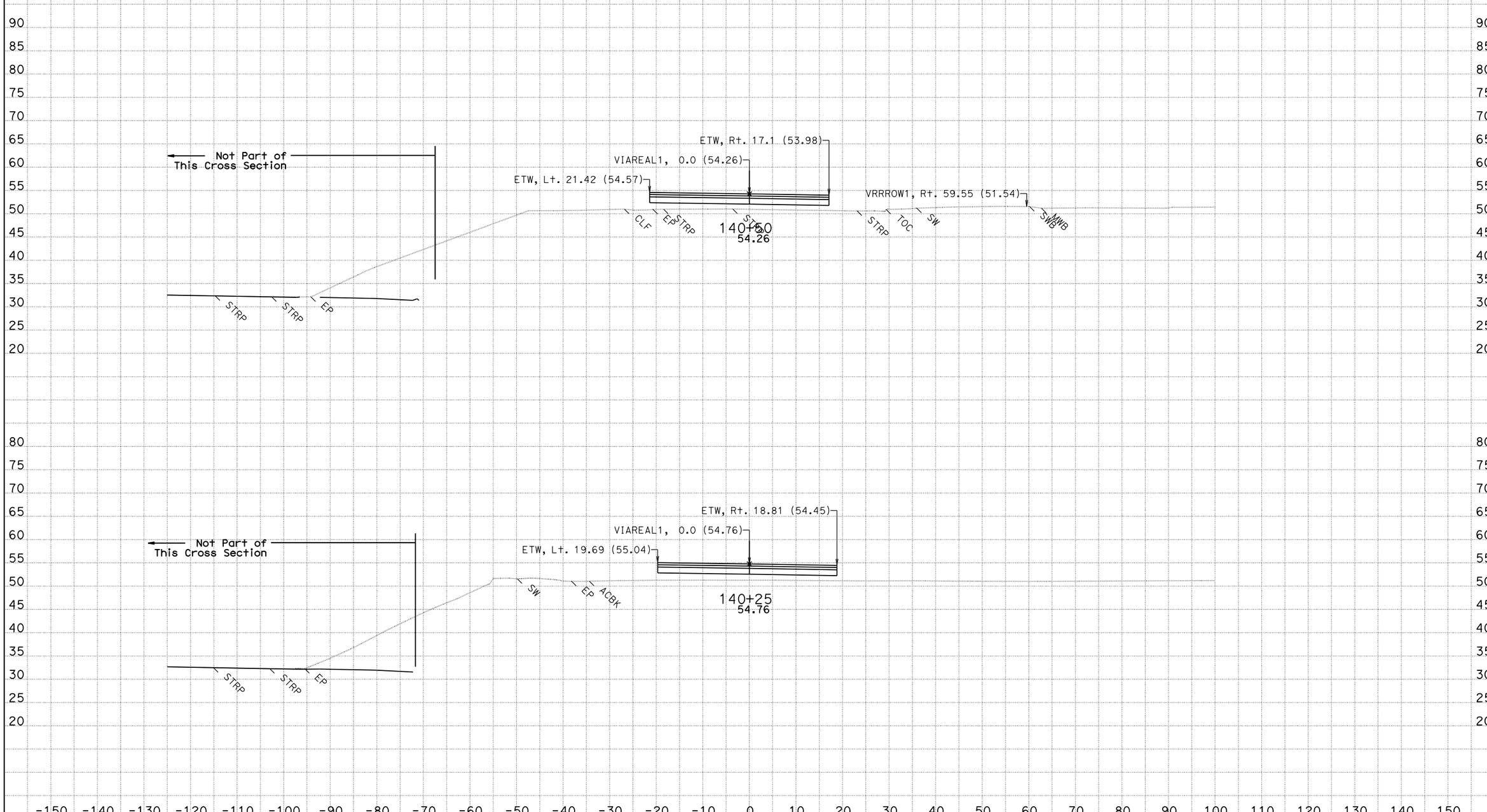

CREATED BY: Jackson Ho for Milt
DATE: 2/4/2016
KC Project: 580025

CONTRACT: 05-4482U
DIST/CO/RTE/PM: 05/SB/101/2.2-3.3
File: T:\sb*-4482u\design\Caice\580025\Via Real\Final Work Right before RTL\viareal1_design 2016-01-29.dgn

SCALE: 1" = 10' Horiz.
1" = 10' Vert.

All Dimensions are US Survey Feet

VIAREAL1
CROSS SECTIONS

For Earthwork Development Only

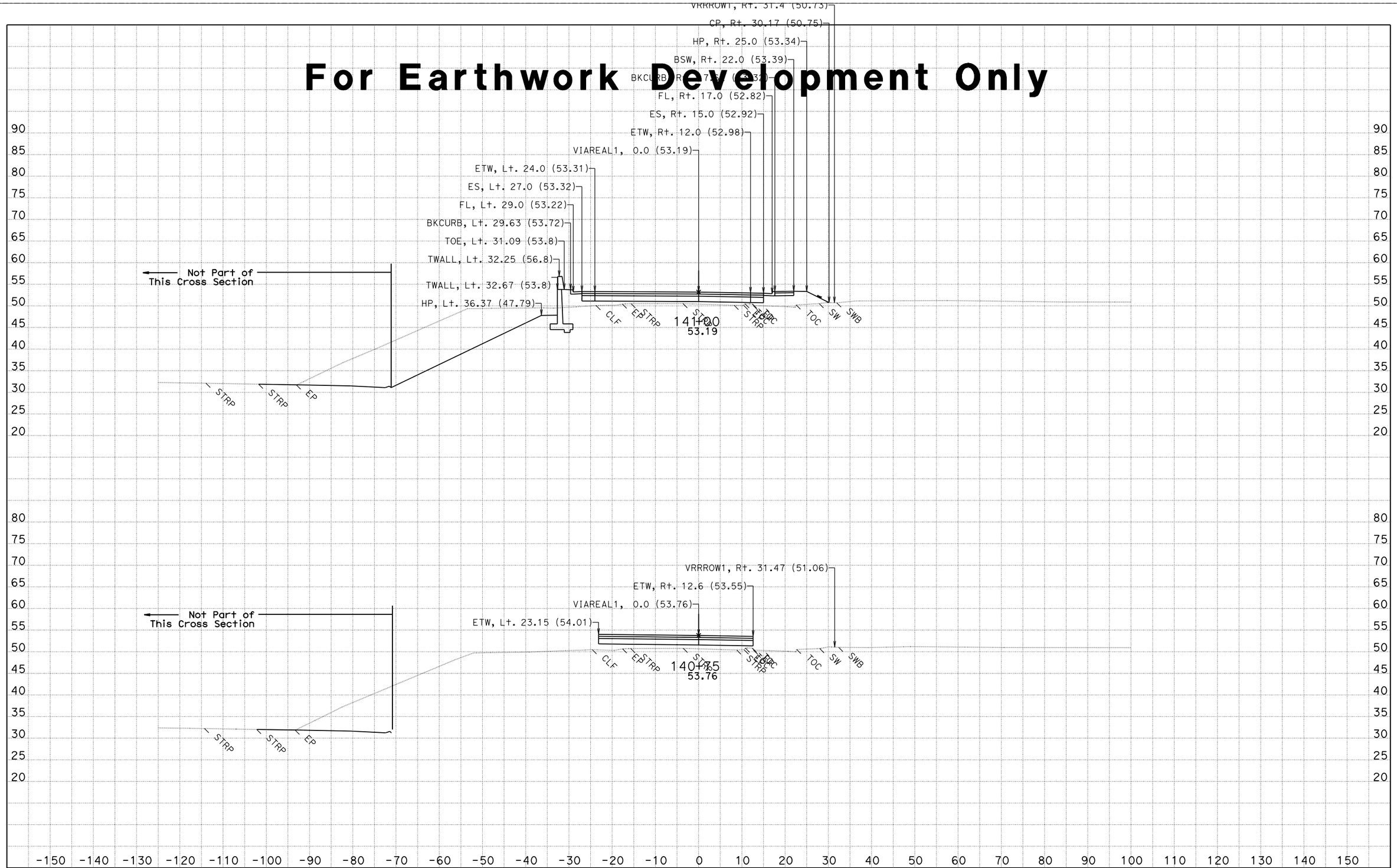

CREATED BY: Jackson Ho for Milt
DATE: 2/4/2016
KC Project: 580025

CONTRACT: 05-4482U
DIST/CO/RTE/PM: 05/SB/101/2.2-3.3

SCALE: 1" = 10' Horiz.
1" = 10' Vert.

VIAREAL1
CROSS SECTIONS

File: T:\sb*-4482u\design\Caice\580025\Via Real\Final Work Right before RTL\viareal1_design 2016-01-29.dgn

All Dimensions are US Survey Feet

For Earthwork Development Only

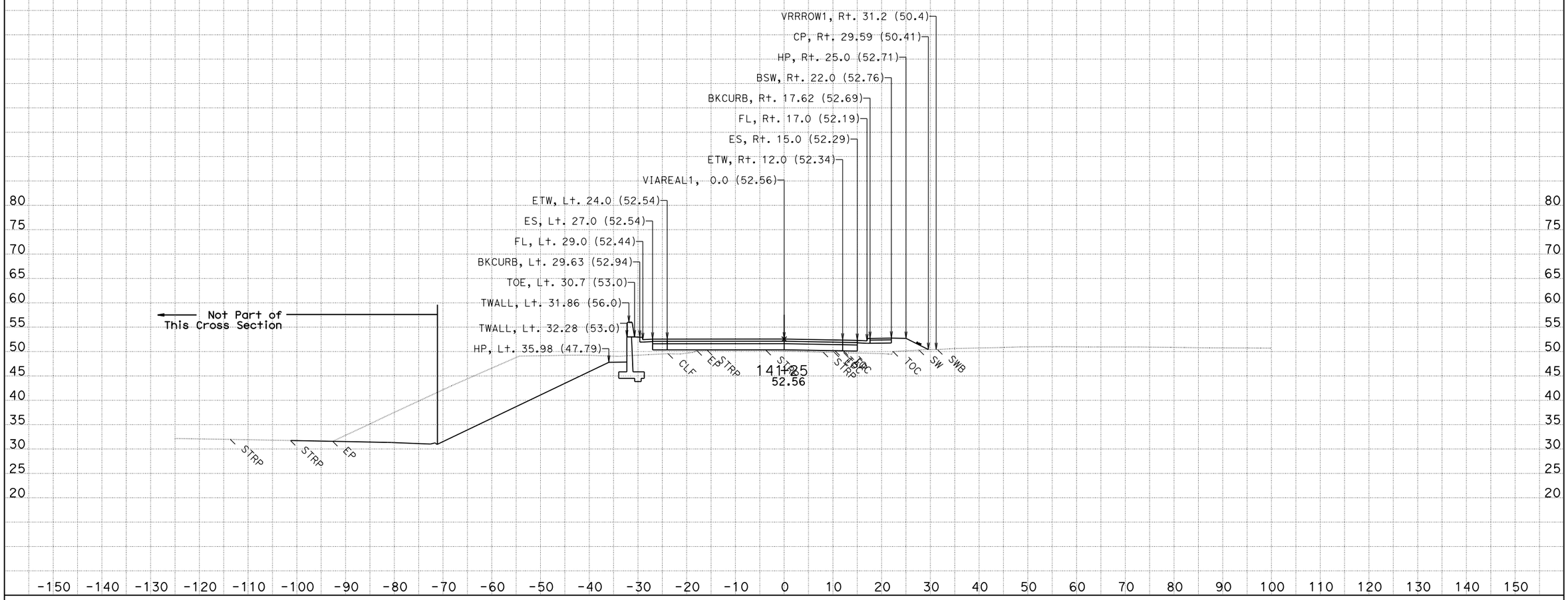

CREATED BY: Jackson Ho for Milt
DATE: 2/4/2016
KC Project: 580025

CONTRACT: 05-4482U
DIST/CO/RTE/PM: 05/SB/101/2.2-3.3

SCALE: 1" = 10' Horiz.
1" = 10' Vert.

VIAREAL1
CROSS SECTIONS

File: T:\sb*-4482u\design\Caice\580025\Via Real\Final Work Right before RTL\viareal1_design 2016-01-29.dgn

All Dimensions are US Survey Feet

For Earthwork Development Only

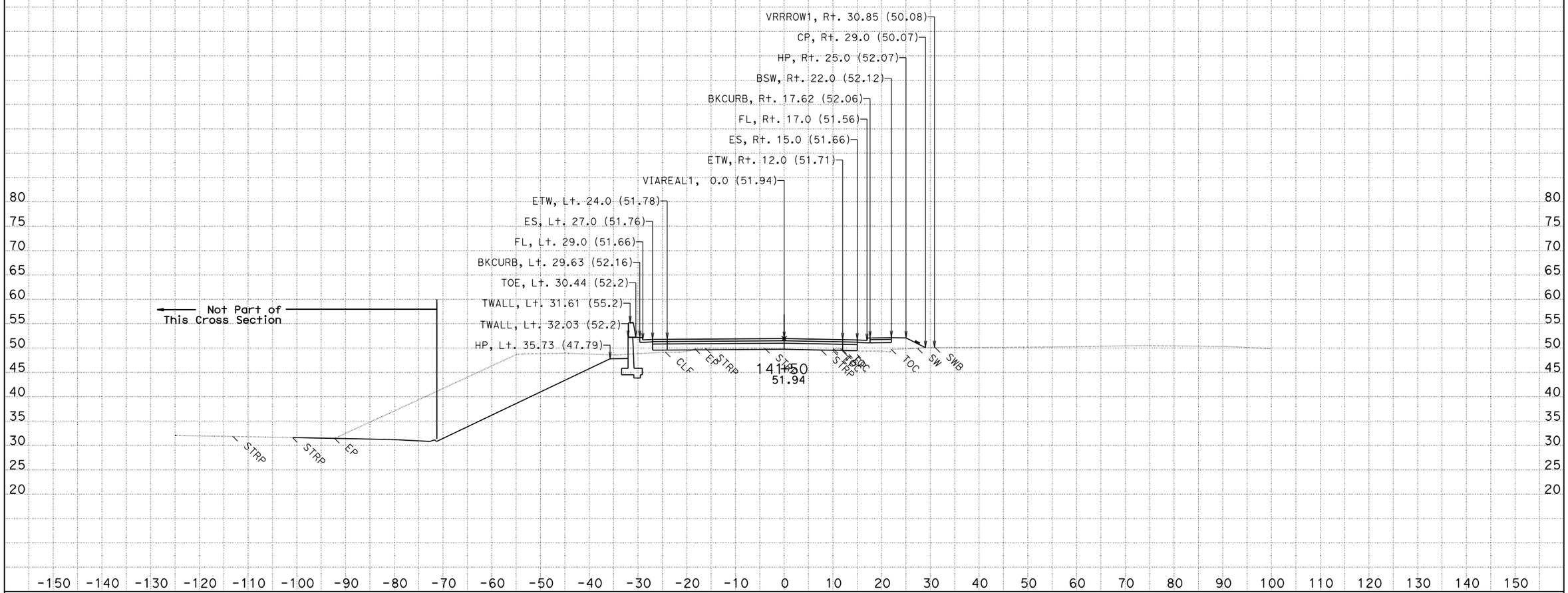

CREATED BY: Jackson Ho for Milt
DATE: 2/4/2016
KC Project: 580025

CONTRACT: 05-4482U
DIST/CO/RTE/PM: 05/SB/101/2.2-3.3
File: T:\sb*-4482u\design\Caice\580025\Via Real\Final Work Right before RTL\viareal1_design 2016-01-29

SCALE: 1" = 10' Horiz.
1" = 10' Vert.

All Dimensions are US Survey Feet

VIAREAL1
CROSS SECTIONS

For Earthwork Development Only

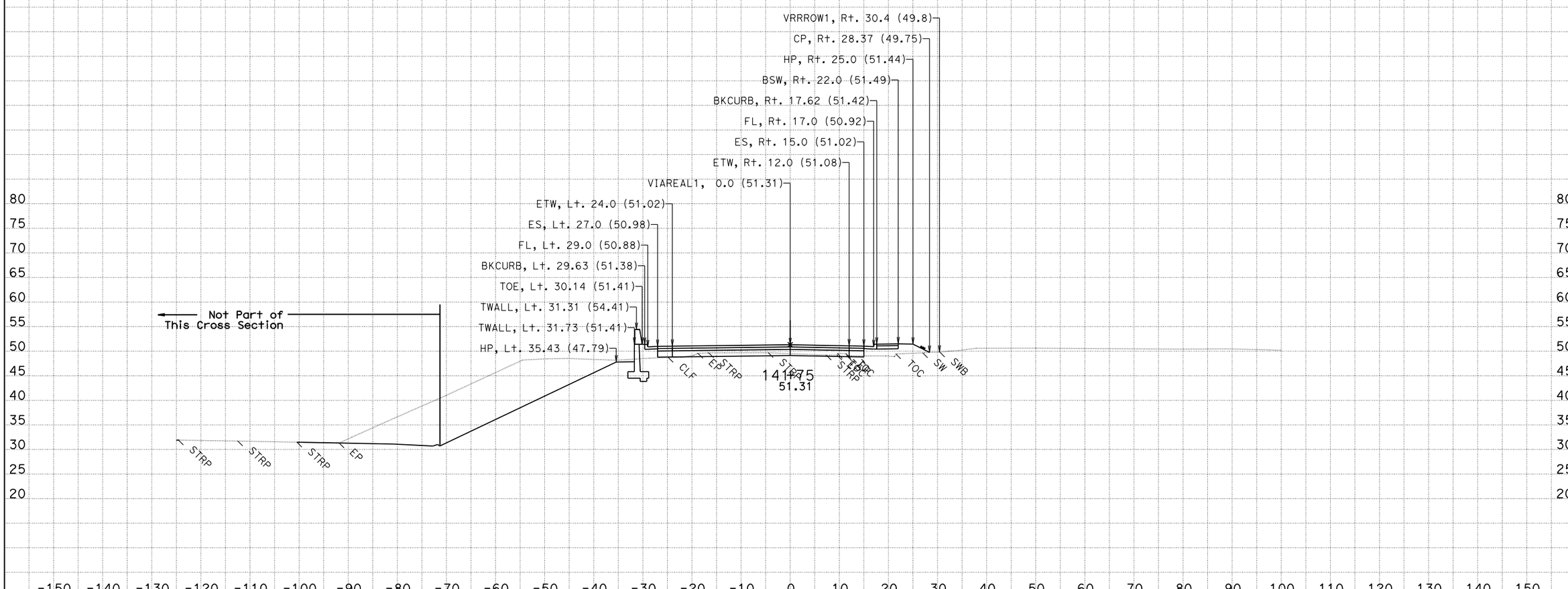

CREATED BY: Jackson Ho for Milt

DATE: 2/4/2016

KC Project: 580025

CONTRACT: 05-4482U

DIST/CO/RTE/PM: 05/SB/101/2.2-3.3

File: T:\sb*-4482u\design\Caice\580025\Via Real\Final Work Right before RTL\viareal1_design 2016-01-29.dgn

SCALE: 1" = 10' Horiz.
1" = 10' Vert.

All Dimensions are US Survey Feet

VIAREAL1
CROSS SECTIONS

For Earthwork Development Only

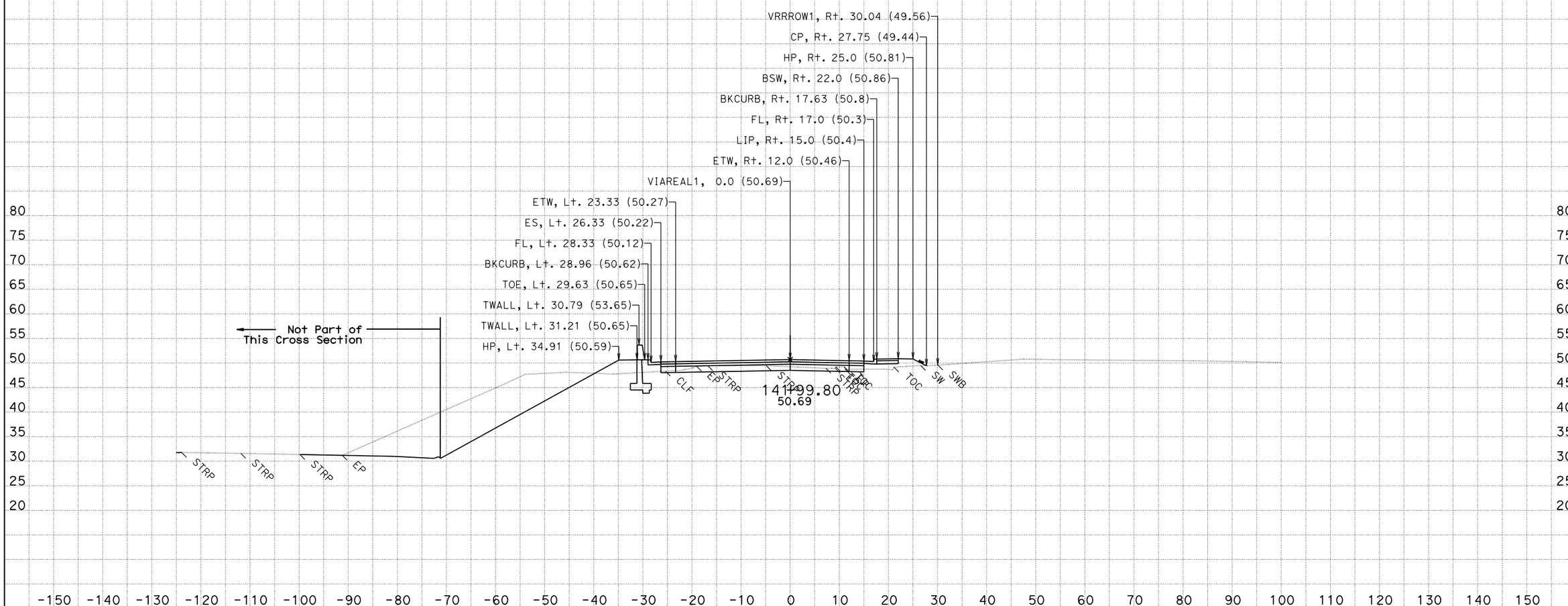

CREATED BY: Jackson Ho for Milt
DATE: 2/4/2016
KC Project: 580025

CONTRACT: 05-4482U
DIST/CO/RTE/PM: 05/SB/101/2.2-3.3
File: T:\sb*-4482u\design\Caice\580025\Via Real\Final Work Right before RTL\viareal1_design 2016-01-19

SCALE: 1" = 10' Horiz.
1" = 10' Vert.

All Dimensions are US Survey Feet

VIAREAL1
CROSS SECTIONS

For Earthwork Development Only

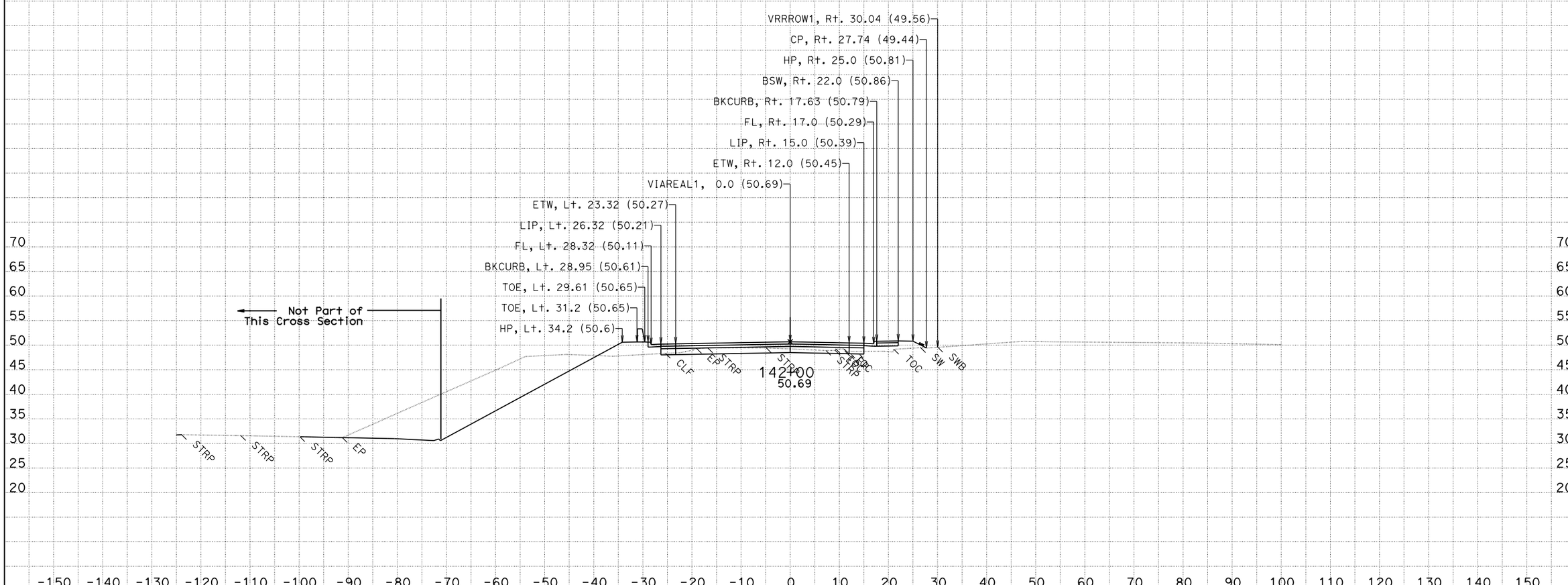

CREATED BY: Jackson Ho for Milt
DATE: 2/4/2016
KC Project: 580025

CONTRACT: 05-4482U
DIST/CO/RTE/PM: 05/SB/101/2.2-3.3
File: T:\sb*-4482u\design\Caice\580025\Via Real\Final Work Right before RTL\viareal1_design 2016-01-29.dgn

SCALE: 1" = 10' Horiz.
1" = 10' Vert.

All Dimensions are US Survey Feet

VIAREAL1
CROSS SECTIONS

For Earthwork Development Only

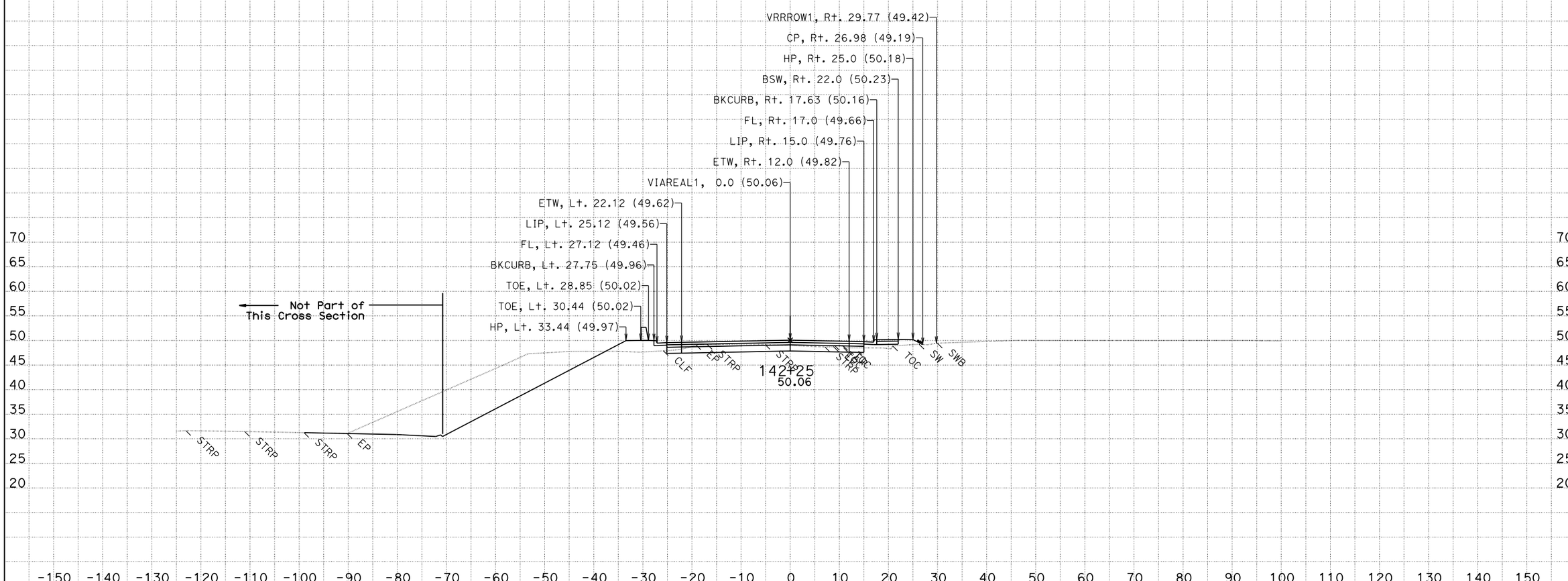

CREATED BY: Jackson Ho for Milt
DATE: 2/4/2016
KC Project: 580025

CONTRACT: 05-4482U
DIST/CO/RTE/PM: 05/SB/101/2.2-3.3
File: T:\sb*-4482u\design\Caice\580025\Via Real\Final Work Right before RTL\viareal1_design 2016-01-19.dgn

SCALE: 1" = 10' Horiz.
1" = 10' Vert.

All Dimensions are US Survey Feet

VIAREAL1
CROSS SECTIONS

For Earthwork Development Only

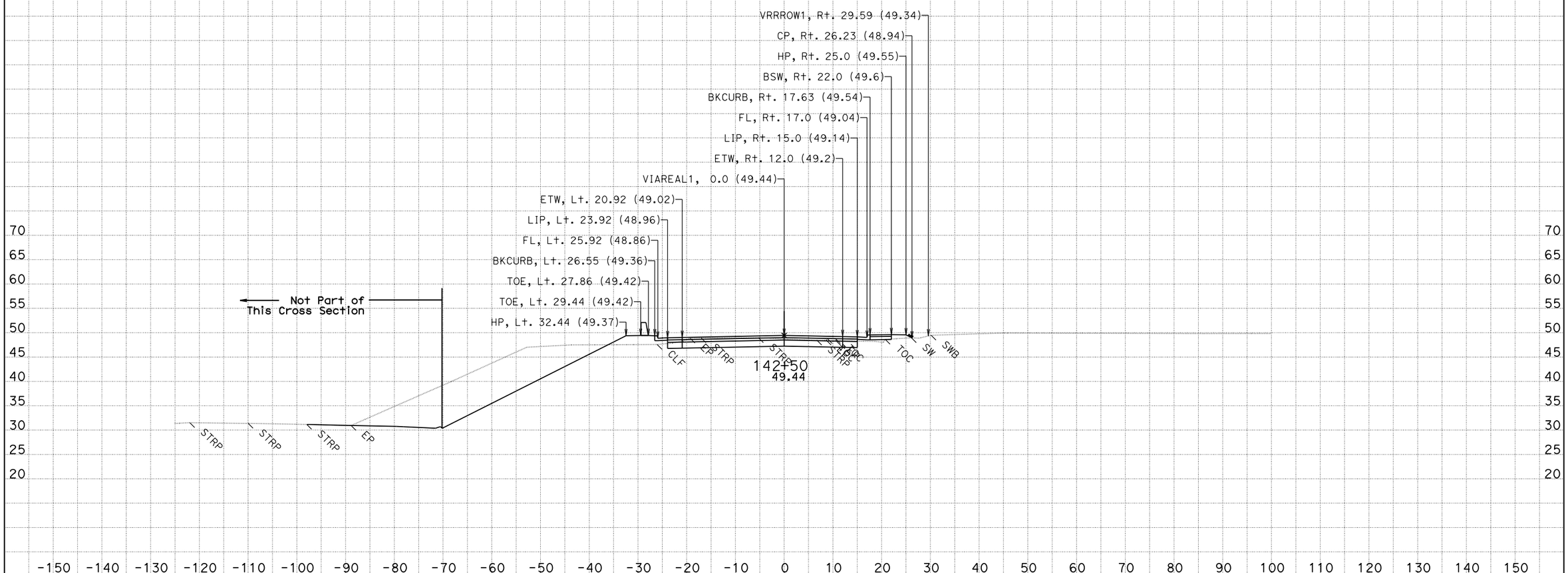

CREATED BY: Jackson Ho for Milt
DATE: 2/4/2016
KC Project: 580025

CONTRACT: 05-4482U
DIST/CO/RTE/PM: 05/SB/101/2.2-3.3
File: T:\sb*-4482u\design\Caice\580025\Via Real\Final Work Right before RTL\viareal1_design 2016-01-19.dgn

SCALE: 1" = 10' Horiz.
1" = 10' Vert.

All Dimensions are US Survey Feet

VIAREAL1
CROSS SECTIONS

For Earthwork Development Only

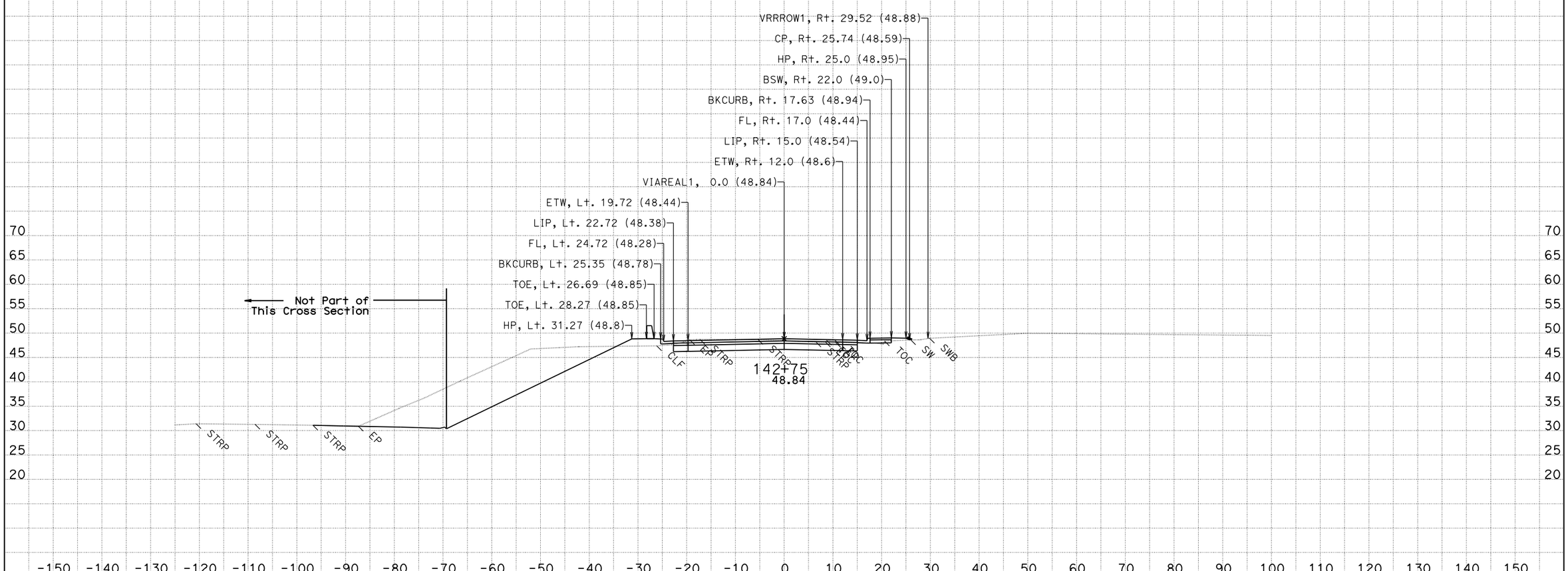

CREATED BY: Jackson Ho for Milt
DATE: 2/4/2016
KC Project: 580025

CONTRACT: 05-4482U
DIST/CO/RTE/PM: 05/SB/101/2.2-3.3
File: T:\sb*-4482u\design\Caice\580025\Via Real\Final Work Right before RTL\viareal1_design 2016-01-29.dgn

SCALE: 1" = 10' Horiz.
1" = 10' Vert.
All Dimensions are US Survey Feet

VIAREAL1
CROSS SECTIONS

For Earthwork Development Only

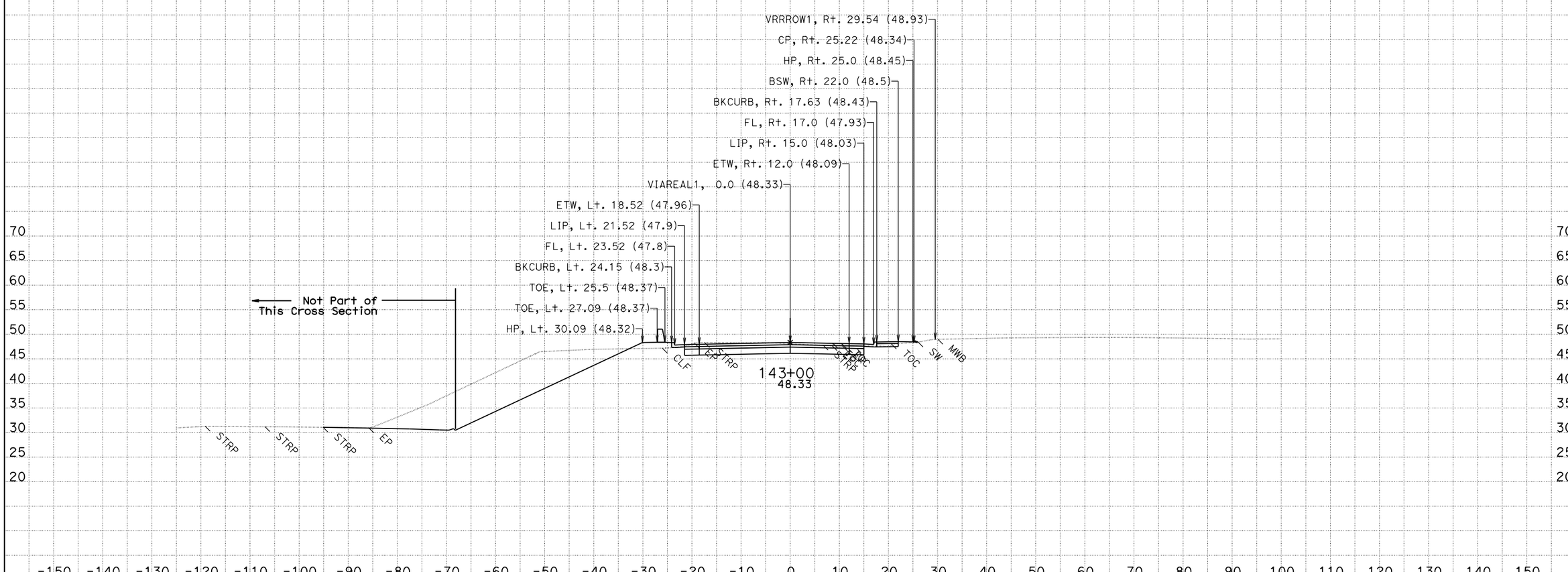

CREATED BY: Jackson Ho for Milt
DATE: 2/4/2016
KC Project: 580025

CONTRACT: 05-4482U
DIST/CO/RTE/PM: 05/SB/101/2.2-3.3
File: T:\sb*-4482u\design\Caice\580025\Via Real\Final Work Right before RTL\viareal1_design 2016-01-29.dgn

SCALE: 1" = 10' Horiz.
1" = 10' Vert.

All Dimensions are US Survey Feet

VIAREAL1
CROSS SECTIONS

For Earthwork Development Only

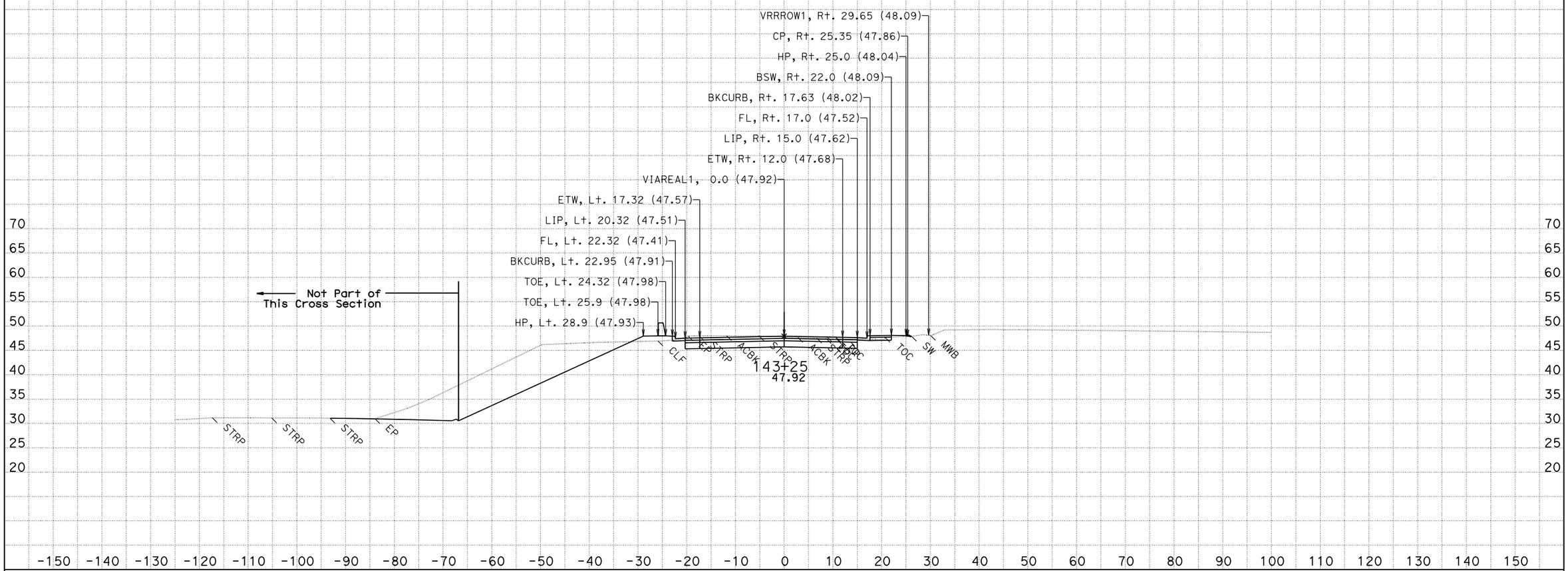

CREATED BY: Jackson Ho for Milt
DATE: 2/4/2016
KC Project: 580025

CONTRACT: 05-4482U
DIST/CO/RTE/PM: 05/SB/101/2.2-3.3

SCALE: 1" = 10' Horiz.
1" = 10' Vert.

VIAREAL1
CROSS SECTIONS

File: T:\sb*-4482u\design\Caice\580025\Via Real\Final Work Right before RTL\viareal1_design 2016-01-29.dgn

All Dimensions are US Survey Feet

For Earthwork Development Only

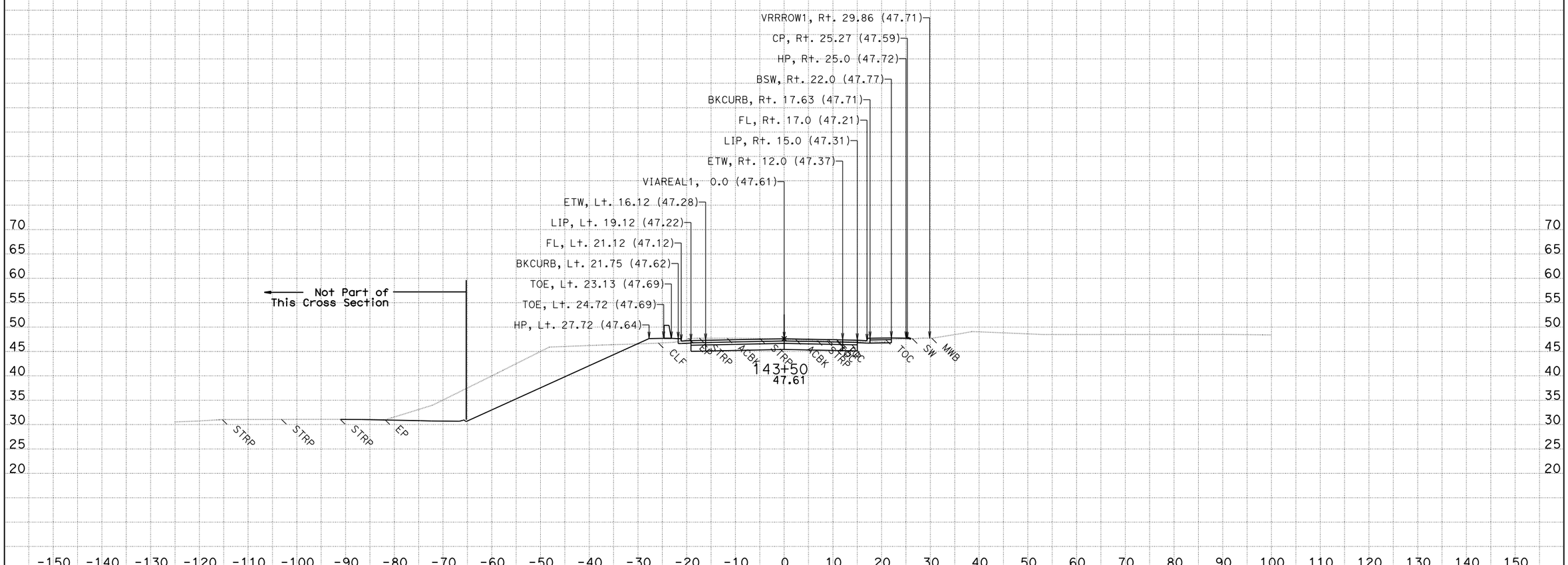

CREATED BY: Jackson Ho for Milt

DATE: 2/4/2016

KC Project: 580025

CONTRACT: 05-4482U

DIST/CO/RTE/PM: 05/SB/101/2.2-3.3

File: T:\sb*-4482u\design\Caice\580025\Via Real\Final Work Right before RTL\viareal1_design 2016-01-19.dgn

SCALE: 1" = 10' Horiz.
1" = 10' Vert.

All Dimensions are US Survey Feet

VIAREAL1
CROSS SECTIONS

For Earthwork Development Only

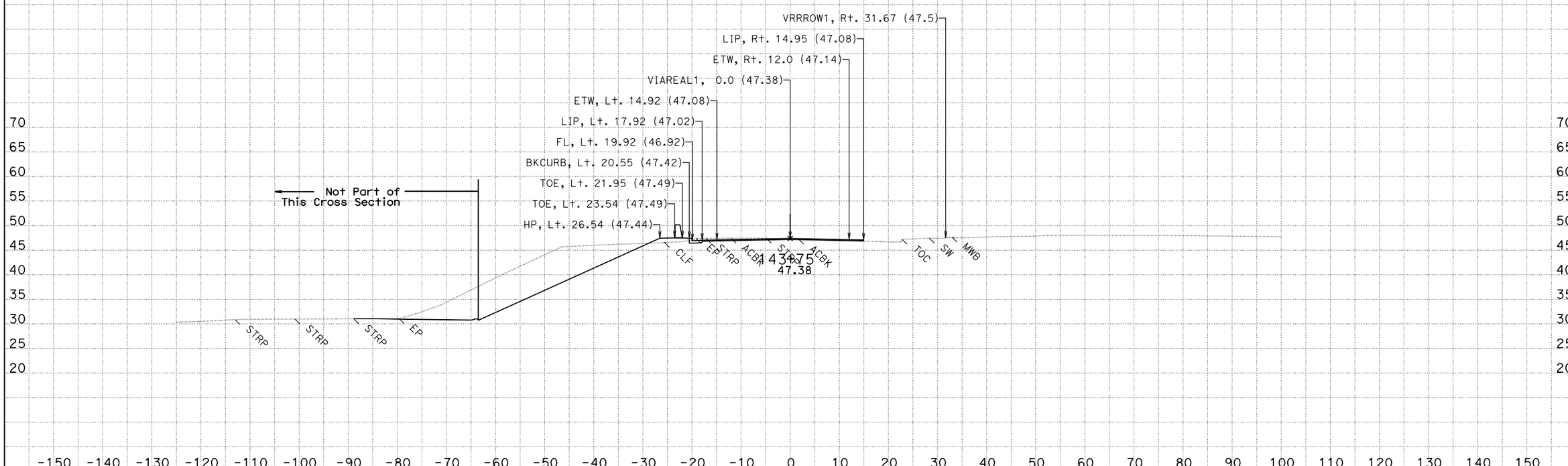

CREATED BY: Jackson Ho for Milt
DATE: 2/4/2016
KC Project: 580025

CONTRACT: 05-4482U
DIST/CO/RTE/PM: 05/SB/101/2.2-3.3
File: T:\sb*-4482u\design\Caice\580025\Via Real\Final Work Right before RTL\viareal1_design 2016-01-29.dgn

SCALE: 1" = 10' Horiz.
1" = 10' Vert.

All Dimensions are US Survey Feet

VIAREAL1
CROSS SECTIONS

For Earthwork Development Only

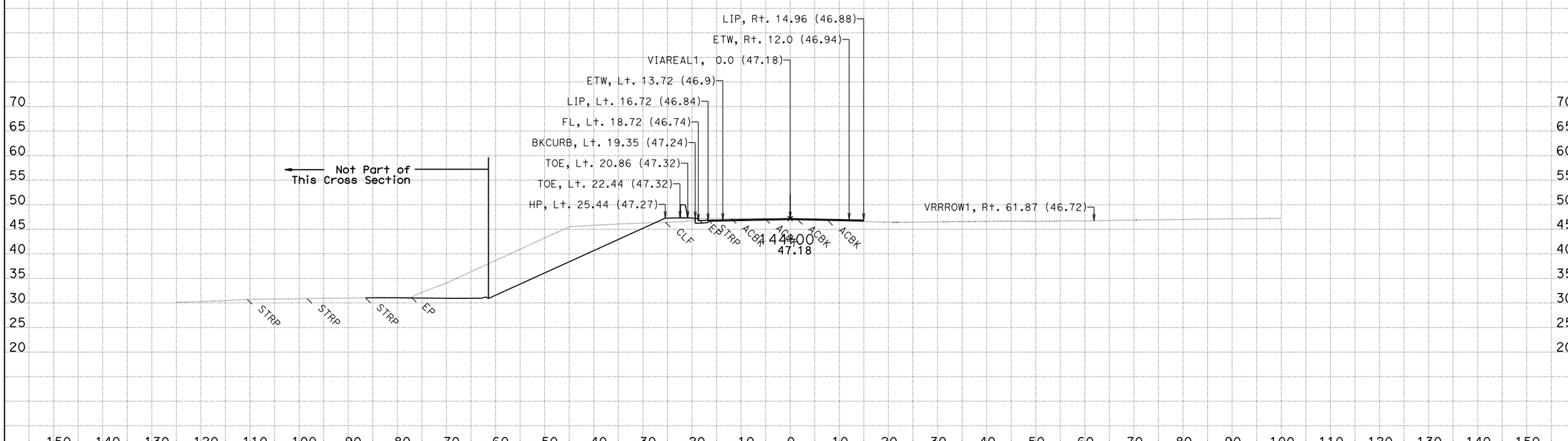

CREATED BY: Jackson Ho for Milt
DATE: 2/4/2016
KC Project: 580025

CONTRACT: 05-4482U
DIST/CO/RTE/PM: 05/SB/101/2.2-3.3
File: T:\sb*-4482u\design\Caice\580025\Via Real\Final Work Right before RTL\viareal1_design 2016-01-29.dgn

SCALE: 1" = 10' Horiz.
1" = 10' Vert.
All Dimensions are US Survey Feet

VIAREAL1
CROSS SECTIONS

For Earthwork Development Only

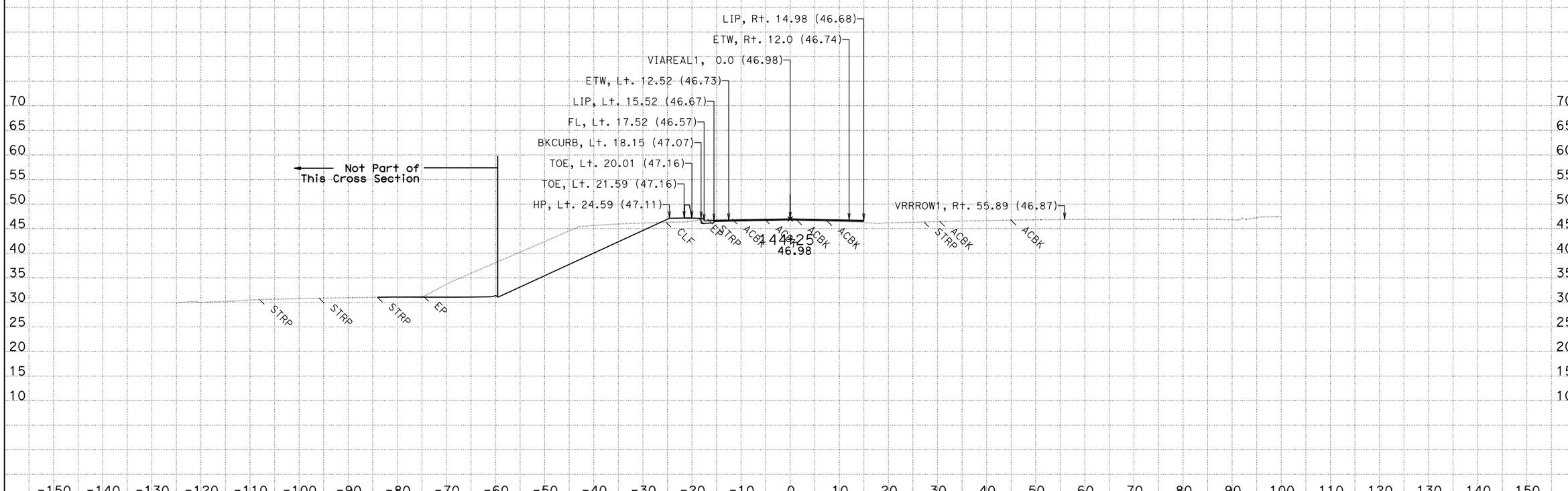

CREATED BY: Jackson Ho for Milt
DATE: 2/4/2016
KC Project: 580025

CONTRACT: 05-4482U
DIST/CO/RTE/PM: 05/SB/101/2.2-3.3

SCALE: 1" = 10' Horiz.
1" = 10' Vert.

VIAREAL1
CROSS SECTIONS

File: T:\sb*-4482u\design\Caice\580025\Via Real\Final Work Right before RTL\viareal1_design 2016-01-19.dgn

All Dimensions are US Survey Feet

For Earthwork Development Only

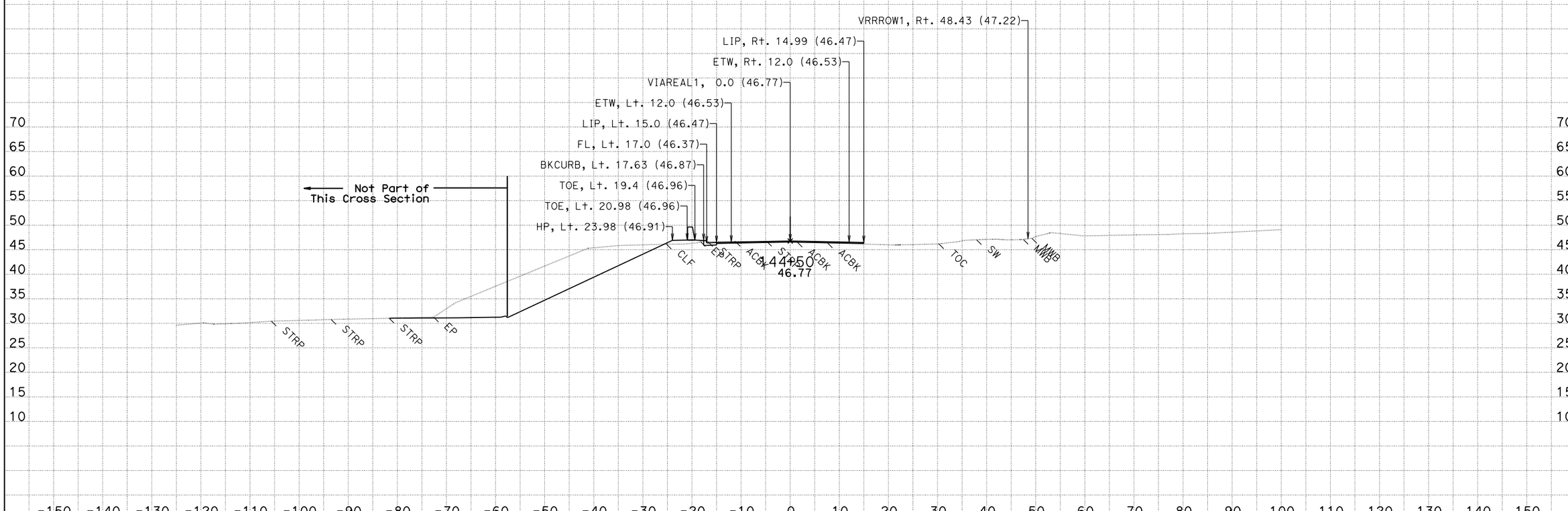

CREATED BY: Jackson Ho for Milt
DATE: 2/4/2016
KC Project: 580025

CONTRACT: 05-4482U
DIST/CO/RTE/PM: 05/SB/101/2.2-3.3
File: T:\sb*-4482u\design\Caice\580025\Via Real\Final Work Right before RTL\viareal1_design 2016-01-29.dgn

SCALE: 1" = 10' Horiz.
1" = 10' Vert.

All Dimensions are US Survey Feet

VIAREAL1
CROSS SECTIONS

For Earthwork Development Only

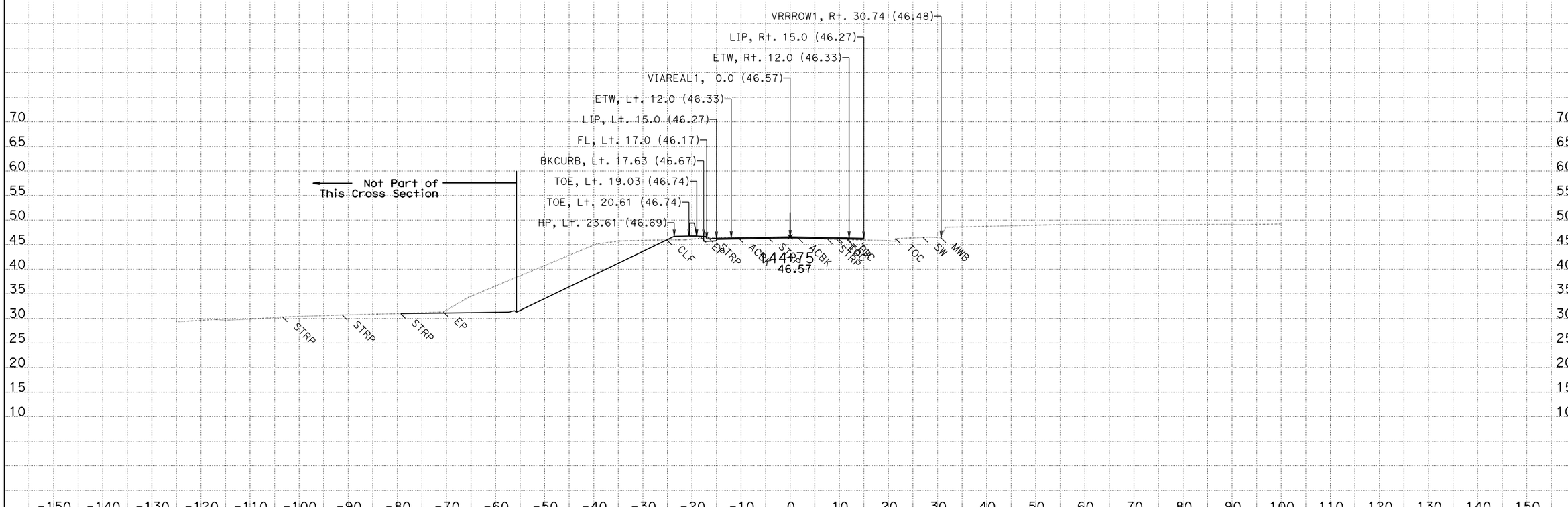

CREATED BY: Jackson Ho for Milt
DATE: 2/4/2016
KC Project: 580025

CONTRACT: 05-4482U
DIST/CO/RTE/PM: 05/SB/101/2.2-3.3

SCALE: 1" = 10' Horiz.
1" = 10' Vert.

VIAREAL1
CROSS SECTIONS

File: T:\sb*-4482u\design\Caice\580025\Via Real\Final Work Right before RTL\viareal1_design 2016-01-29.dgn

All Dimensions are US Survey Feet

SHEET 57 OF 116

For Earthwork Development Only

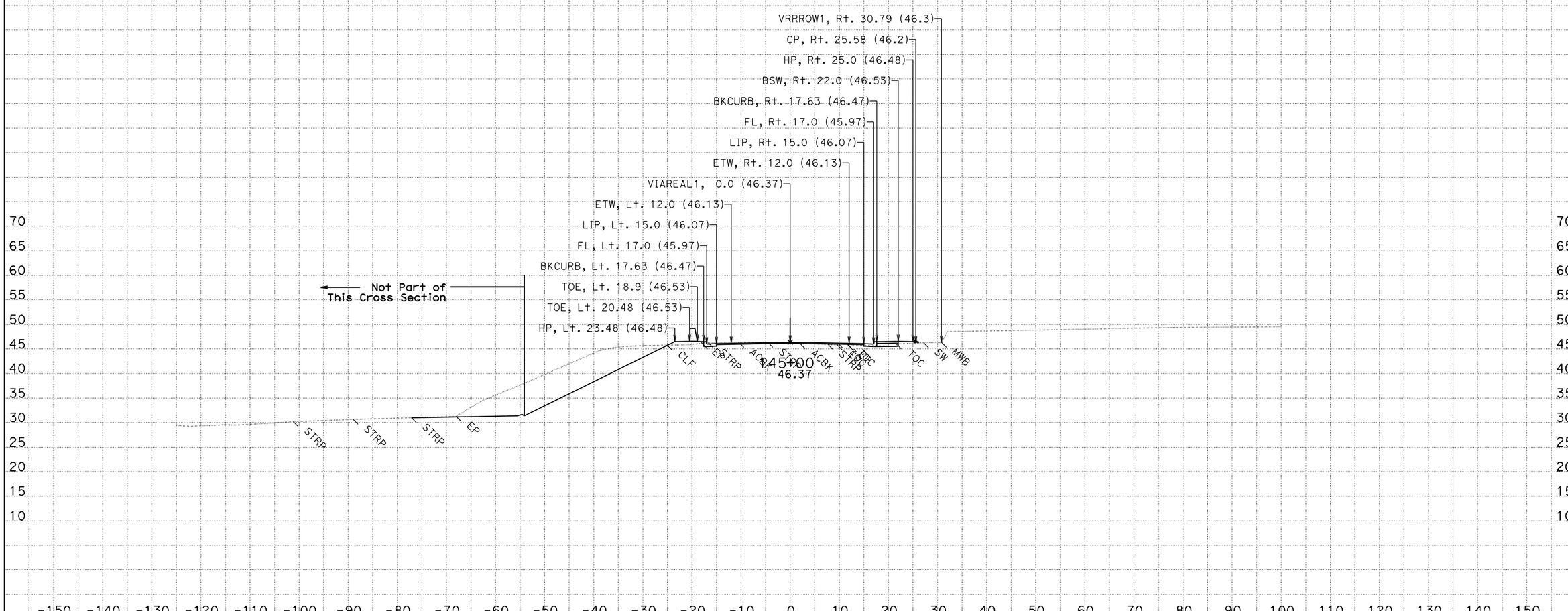

CREATED BY: Jackson Ho for Milt
DATE: 2/4/2016
KC Project: 580025

CONTRACT: 05-4482U
DIST/CO/RTE/PM: 05/SB/101/2.2-3.3
File: T:\sb*-4482u\design\Caice\580025\Via Real\Final Work Right before RTL\viareal1_design 2016-01-29.dgn

SCALE: 1" = 10' Horiz.
1" = 10' Vert.

All Dimensions are US Survey Feet

VIAREAL1
CROSS SECTIONS

For Earthwork Development Only

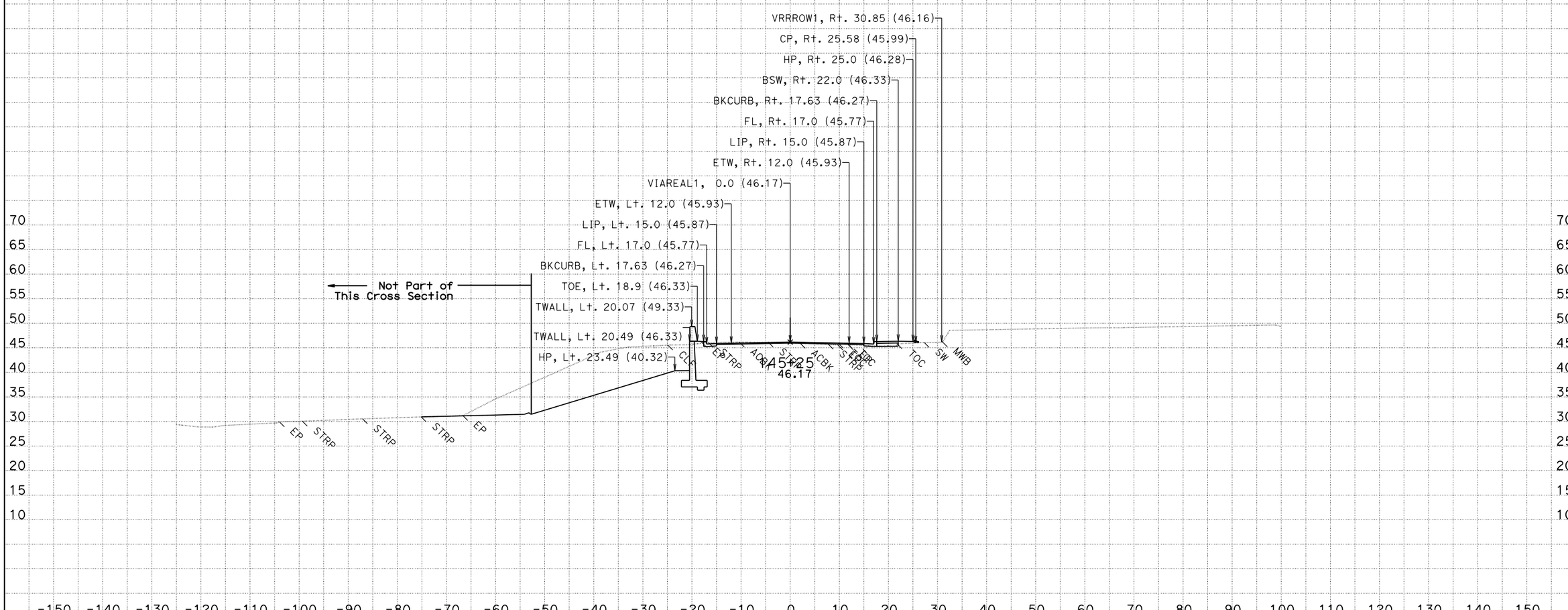

CREATED BY: Jackson Ho for Milt
DATE: 2/4/2016
KC Project: 580025

CONTRACT: 05-4482U
DIST/CO/RTE/PM: 05/SB/101/2.2-3.3
File: T:\sb*-4482u\design\Caice\580025\Via Real\Final Work Right before RTL\viareal1_design 2016-01-29.dgn

SCALE: 1" = 10' Horiz.
1" = 10' Vert.
All Dimensions are US Survey Feet

VIAREAL1
CROSS SECTIONS

For Earthwork Development Only

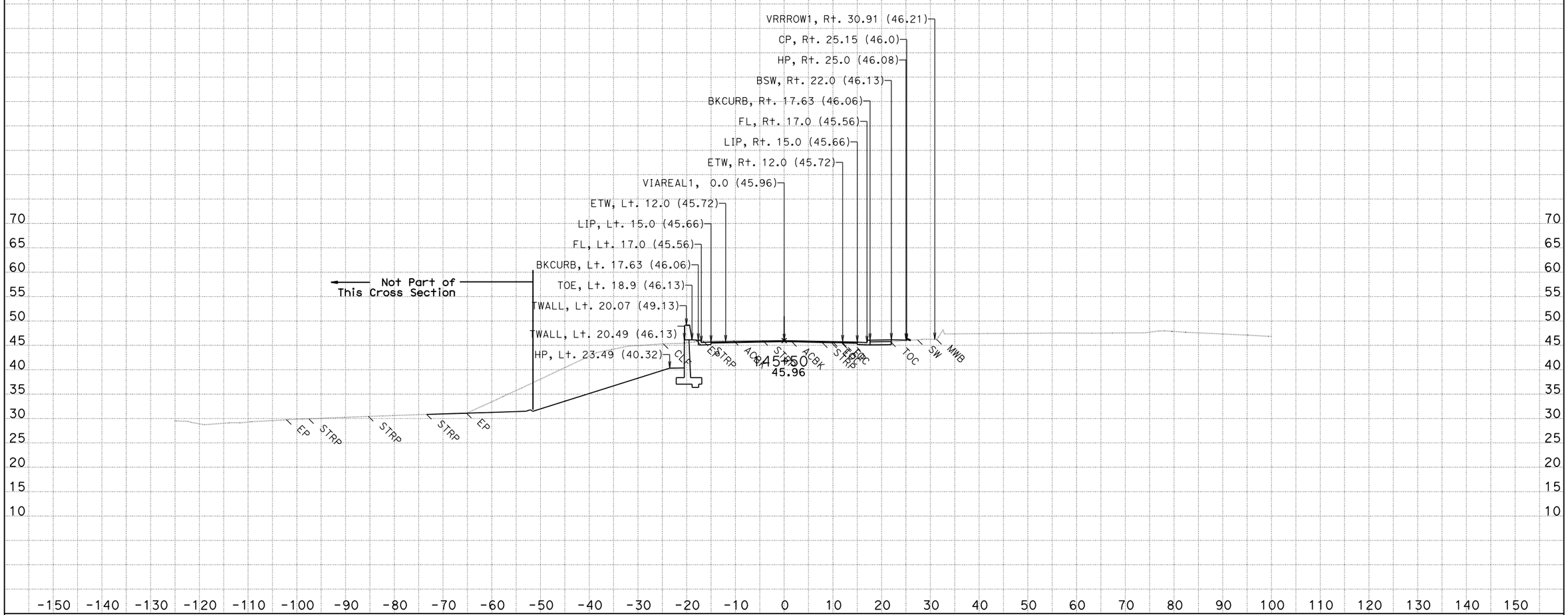

CREATED BY: Jackson Ho for Milt
DATE: 2/4/2016
KC Project: 580025

CONTRACT: 05-4482U
DIST/CO/RTE/PM: 05/SB/101/2.2-3.3

SCALE: 1" = 10' Horiz.
1" = 10' Vert.

VIAREAL1
CROSS SECTIONS

File: T:\sb*-4482u\design\Caice\580025\Via Real\Final Work Right before RTL\viareal1_design 2016-01-29.dgn

All Dimensions are US Survey Feet

For Earthwork Development Only

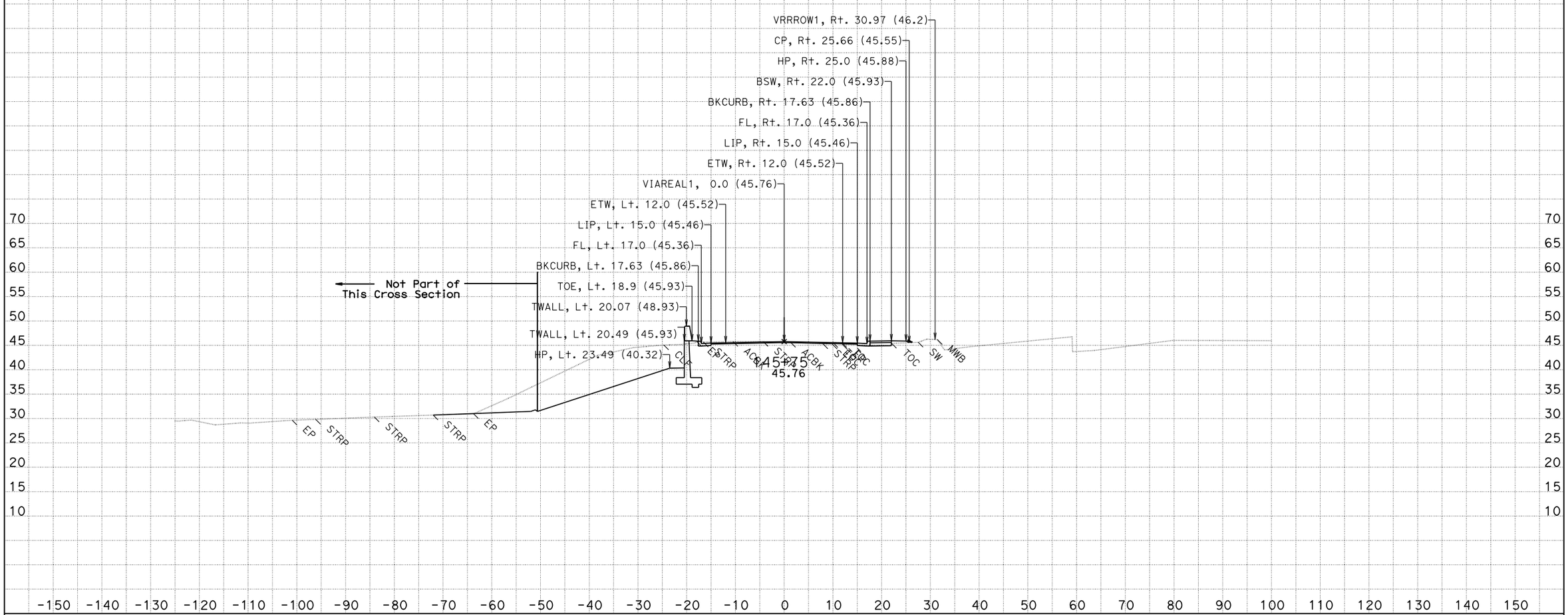

CREATED BY: Jackson Ho for Milt
DATE: 2/4/2016
KC Project: 580025

CONTRACT: 05-4482U
DIST/CO/RTE/PM: 05/SB/101/2.2-3.3

SCALE: 1" = 10' Horiz.
1" = 10' Vert.

VIAREAL1
CROSS SECTIONS

File: T:\sb*-4482u\design\Caice\580025\Via Real\Final Work Right before RTL\viareal1_design 2016-01-29.dgn

All Dimensions are US Survey Feet

For Earthwork Development Only

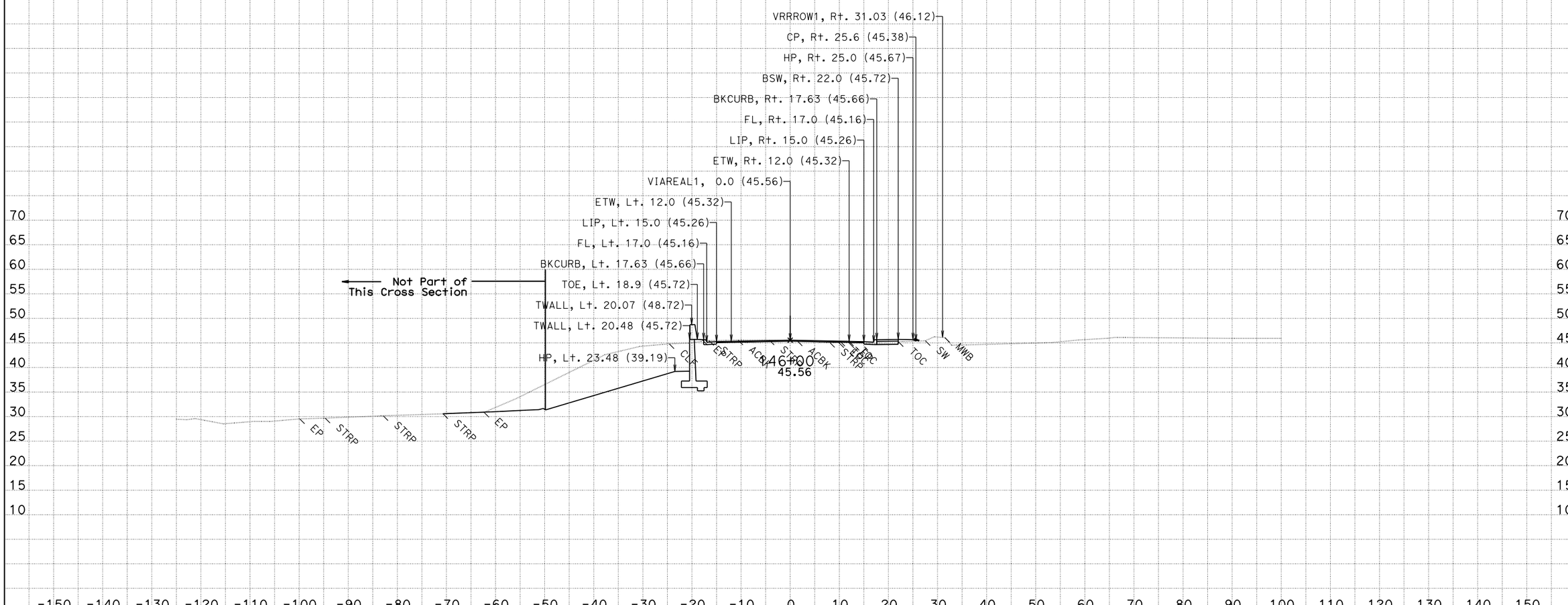

CREATED BY: Jackson Ho for Milt
DATE: 2/4/2016
KC Project: 580025

CONTRACT: 05-4482U
DIST/CO/RTE/PM: 05/SB/101/2.2-3.3
File: T:\sb*-4482u\design\Caice\580025\Via Real\Final Work Right before RTL\viareal1_design 2016-01-29.dgn

SCALE: 1" = 10' Horiz.
1" = 10' Vert.

All Dimensions are US Survey Feet

VIAREAL1
CROSS SECTIONS

For Earthwork Development Only

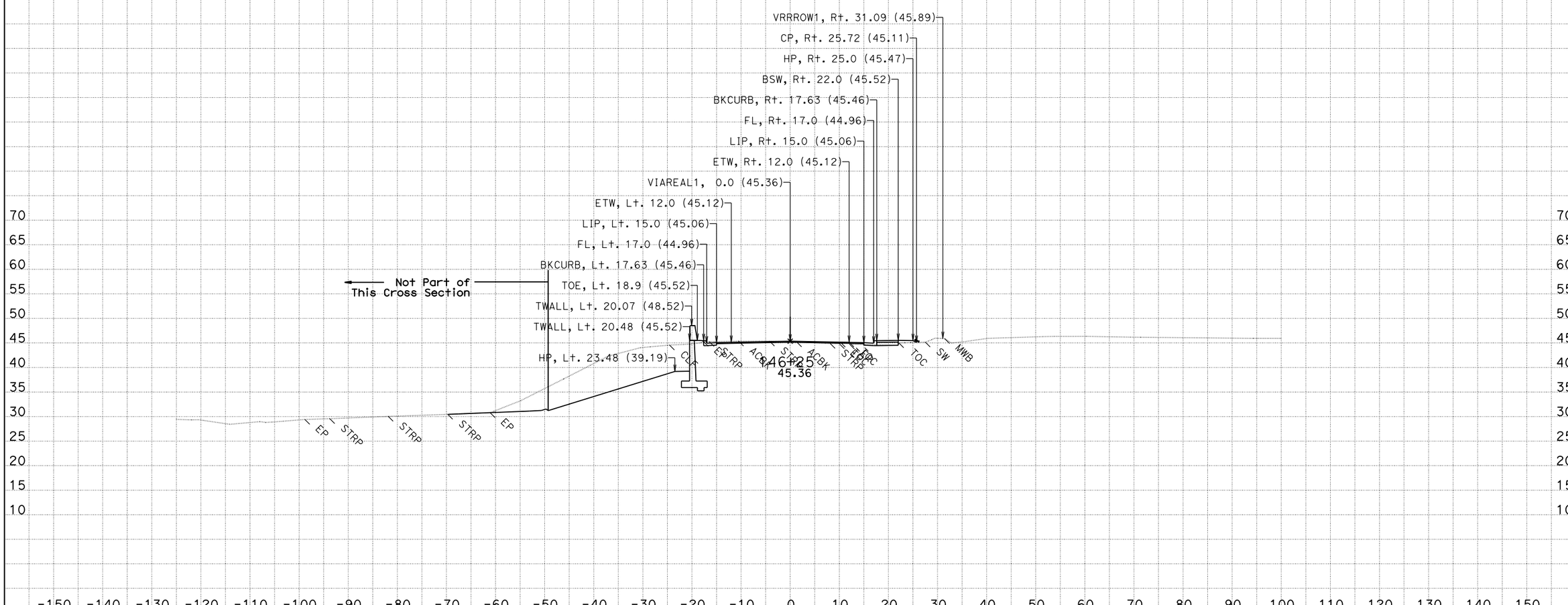

CREATED BY: Jackson Ho for Milt
DATE: 2/4/2016
KC Project: 580025

CONTRACT: 05-4482U
DIST/CO/RTE/PM: 05/SB/101/2.2-3.3
File: T:\sb*-4482u\design\Caice\580025\Via Real\Final Work Right before RTL\viareal1_design 2016-01-29.dgn

SCALE: 1" = 10' Horiz.
1" = 10' Vert.

All Dimensions are US Survey Feet

VIAREAL1
CROSS SECTIONS

For Earthwork Development Only

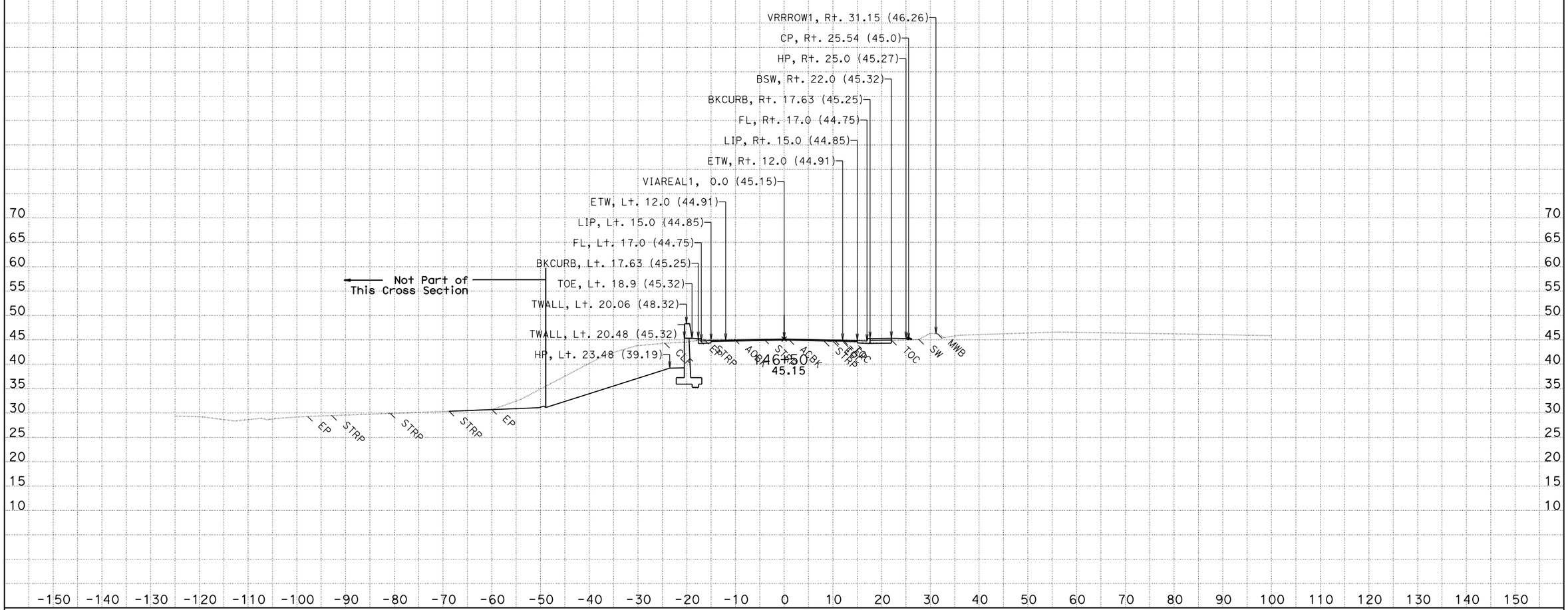

CREATED BY: Jackson Ho for Milt
DATE: 2/4/2016
KC Project: 580025

CONTRACT: 05-4482U
DIST/CO/RTE/PM: 05/SB/101/2.2-3.3
File: T:\sb*-4482u\design\Caice\580025\Via Real\Final Work Right before RTL\viareal1_design 2016-01-29.dgn

SCALE: 1" = 10' Horiz.
1" = 10' Vert.
All Dimensions are US Survey Feet

VIAREAL1
CROSS SECTIONS

For Earthwork Development Only

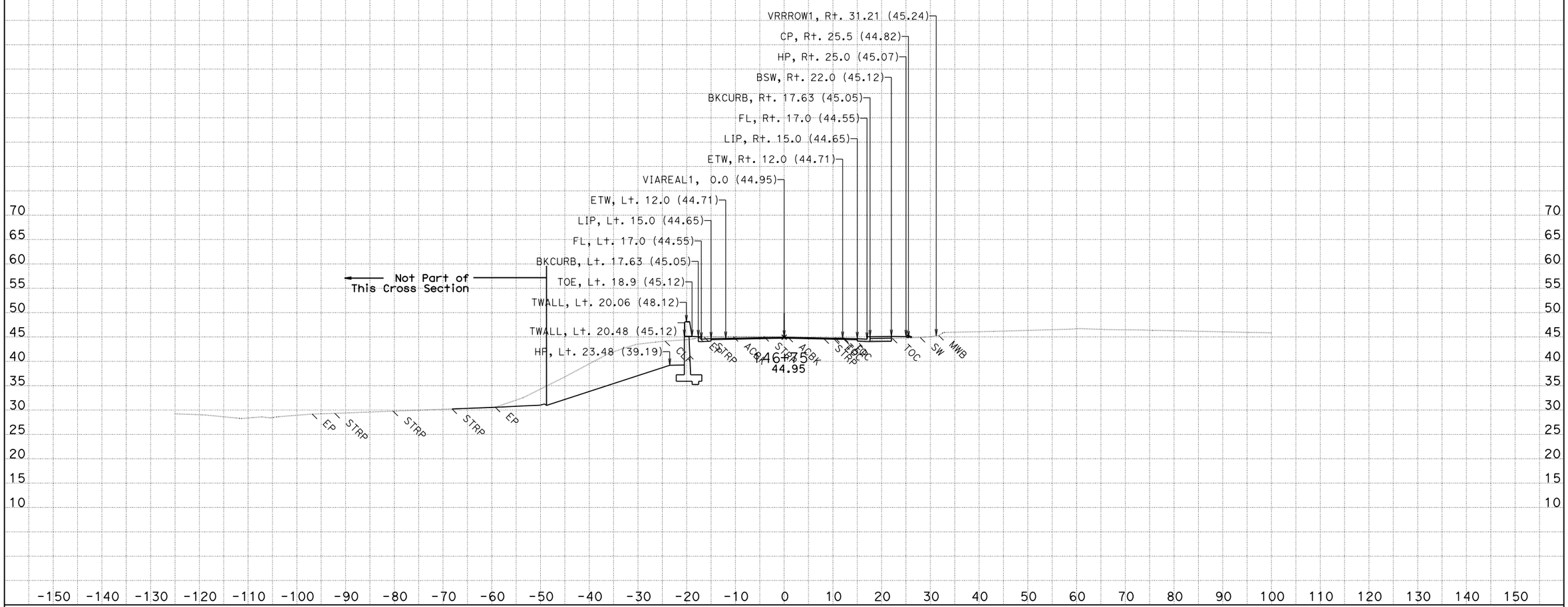

CREATED BY: Jackson Ho for Milt
DATE: 2/4/2016
KC Project: 580025

CONTRACT: 05-4482U
DIST/CO/RTE/PM: 05/SB/101/2.2-3.3
File: T:\sb*-4482u\design\Caice\580025\Via Real\Final Work Right before RTL\viareal1_design 2016-01-29.dgn

SCALE: 1" = 10' Horiz.
1" = 10' Vert.
All Dimensions are US Survey Feet

VIAREAL1
CROSS SECTIONS

For Earthwork Development Only

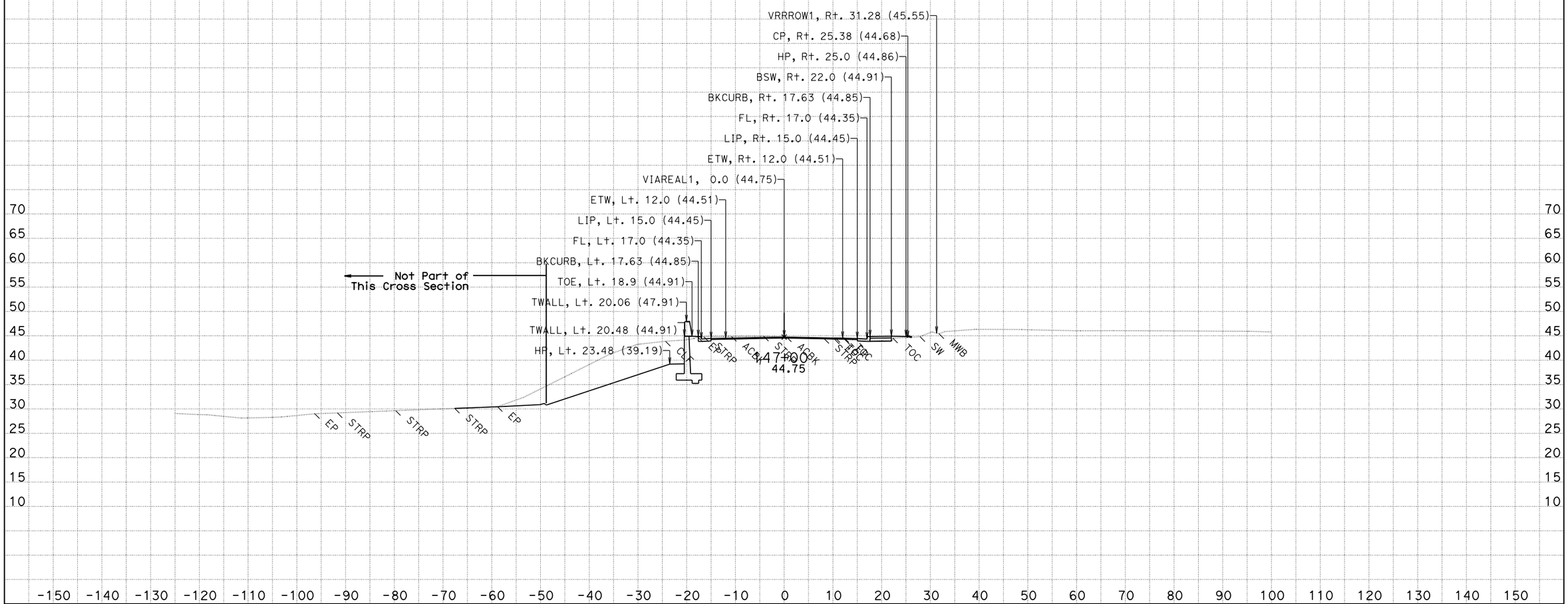

CREATED BY: Jackson Ho for Milt
DATE: 2/4/2016
KC Project: 580025

CONTRACT: 05-4482U
DIST/CO/RTE/PM: 05/SB/101/2.2-3.3
File: T:\sb*-4482u\design\Caice\580025\Via Real\Final Work Right before RTL\viareal1_design 2016-01-29.dgn

SCALE: 1" = 10' Horiz.
1" = 10' Vert.

All Dimensions are US Survey Feet

VIAREAL1
CROSS SECTIONS

For Earthwork Development Only

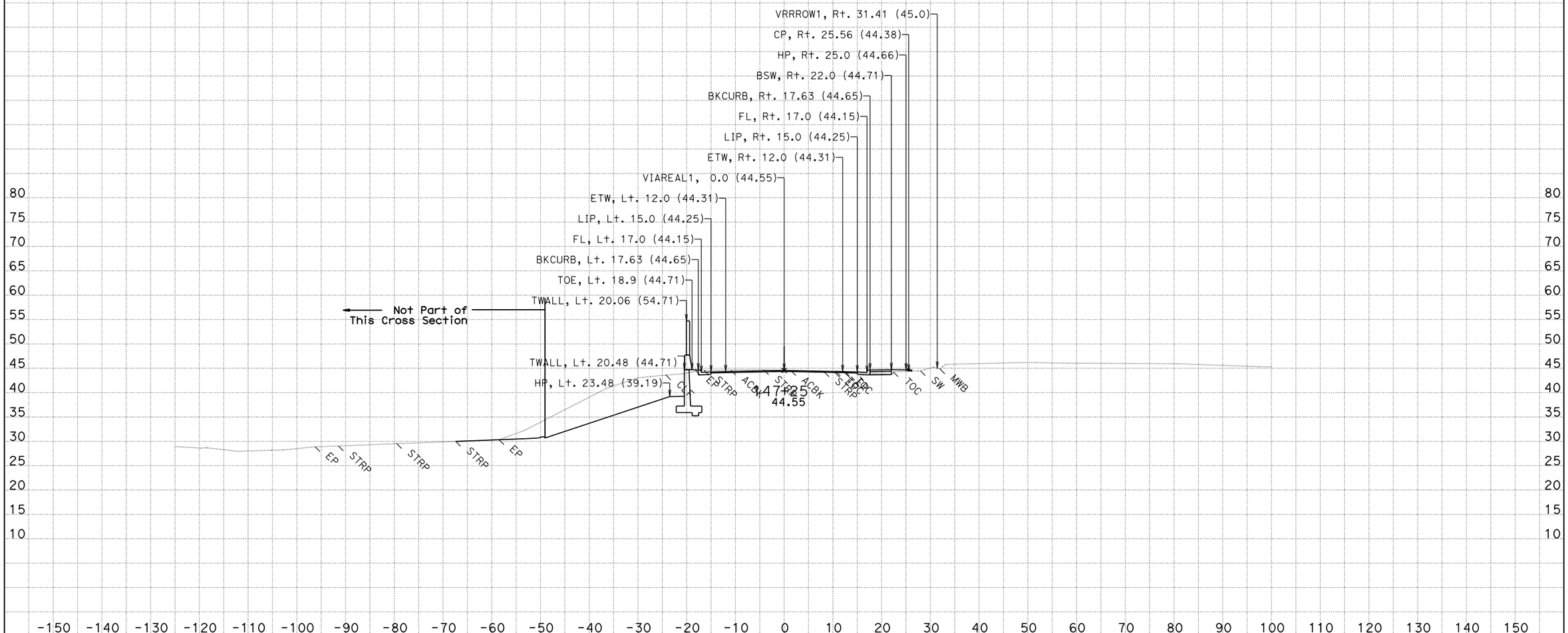

CREATED BY: Jackson Ho for Milt
DATE: 2/4/2016
KC Project: 580025

CONTRACT: 05-4482U
DIST/CO/RTE/PM: 05/SB/101/2.2-3.3
File: T:\sb*-4482u\design\Caice\580025\Via Real\Final Work Right before RTL\viareal1_design 2016-01-29.dgn

SCALE: 1" = 10' Horiz.
1" = 10' Vert.

All Dimensions are US Survey Feet

VIAREAL1
CROSS SECTIONS

For Earthwork Development Only

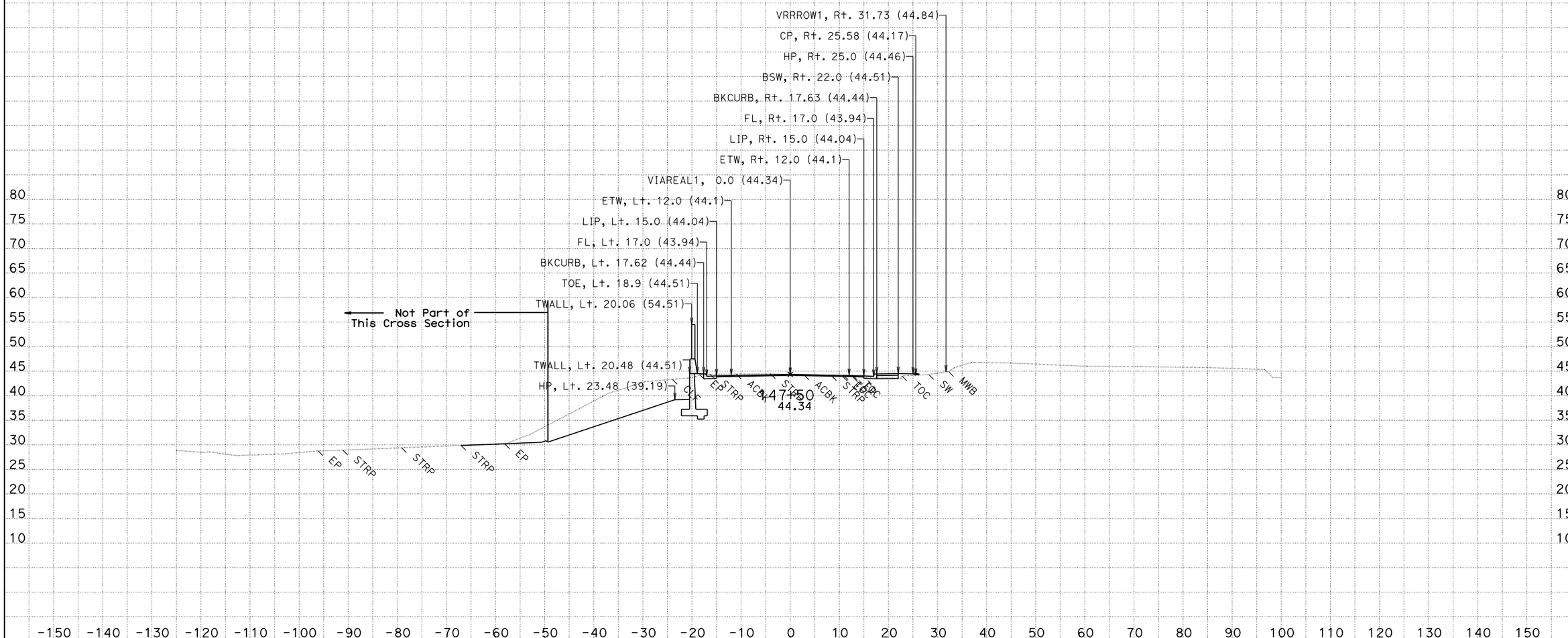

CREATED BY: Jackson Ho for Milt
DATE: 2/4/2016
KC Project: 580025

CONTRACT: 05-4482U
DIST/CO/RTE/PM: 05/SB/101/2.2-3.3
File: T:\sb*-4482u\design\Caice\580025\Via Real\Final Work Right before RTL\viareal1_design 2016-01-19.dgn

SCALE: 1" = 10' Horiz.
1" = 10' Vert.

All Dimensions are US Survey Feet

VIAREAL1
CROSS SECTIONS

For Earthwork Development Only

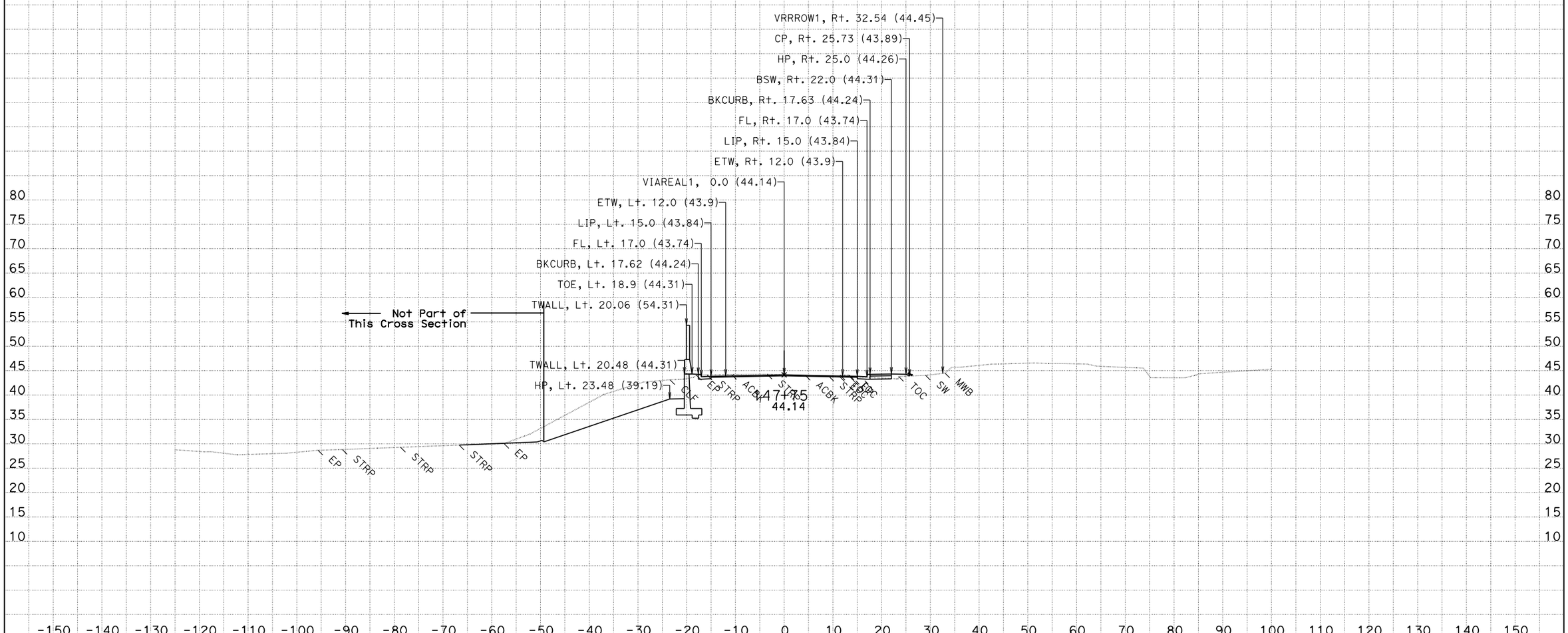

CREATED BY: Jackson Ho for Milt
DATE: 2/4/2016
KC Project: 580025

CONTRACT: 05-4482U
DIST/CO/RTE/PM: 05/SB/101/2.2-3.3

SCALE: 1" = 10' Horiz.
1" = 10' Vert.

VIAREAL1
CROSS SECTIONS

File: T:\sb*-4482u\design\Caice\580025\Via Real\Final Work Right before RTL\viareal1_design 2016-01-19.dgn

All Dimensions are US Survey Feet

SHEET 69 OF 116

For Earthwork Development Only

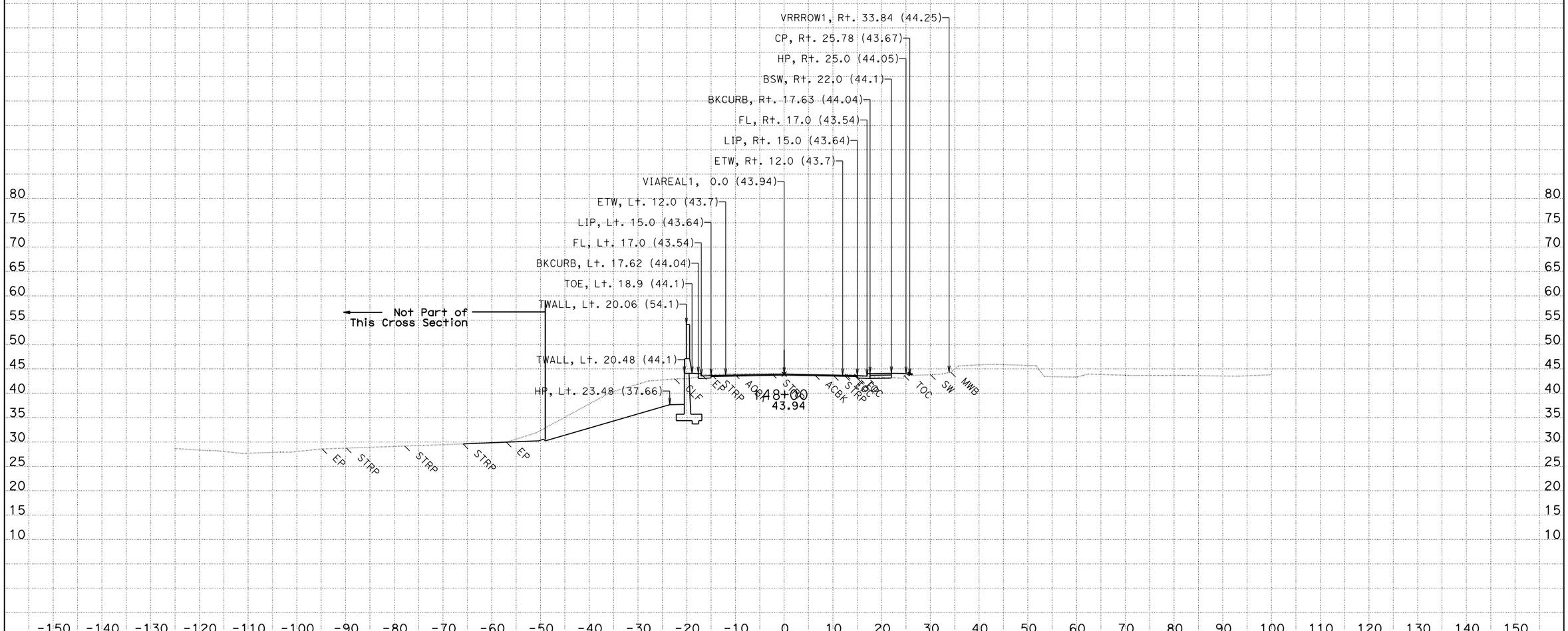

CREATED BY: Jackson Ho for Milt

DATE: 2/4/2016

KC Project: 580025

File: T:\sb*-4482u\design\Caice\580025\Via Real\Final Work Right before RTL\viareal1_design 2016-01-19.dgn

CONTRACT: 05-4482U

DIST/CO/RTE/PM: 05/SB/101/2.2-3.3

SCALE: 1" = 10' Horiz.
1" = 10' Vert.

All Dimensions are US Survey Feet

VIAREAL1
CROSS SECTIONS

For Earthwork Development Only

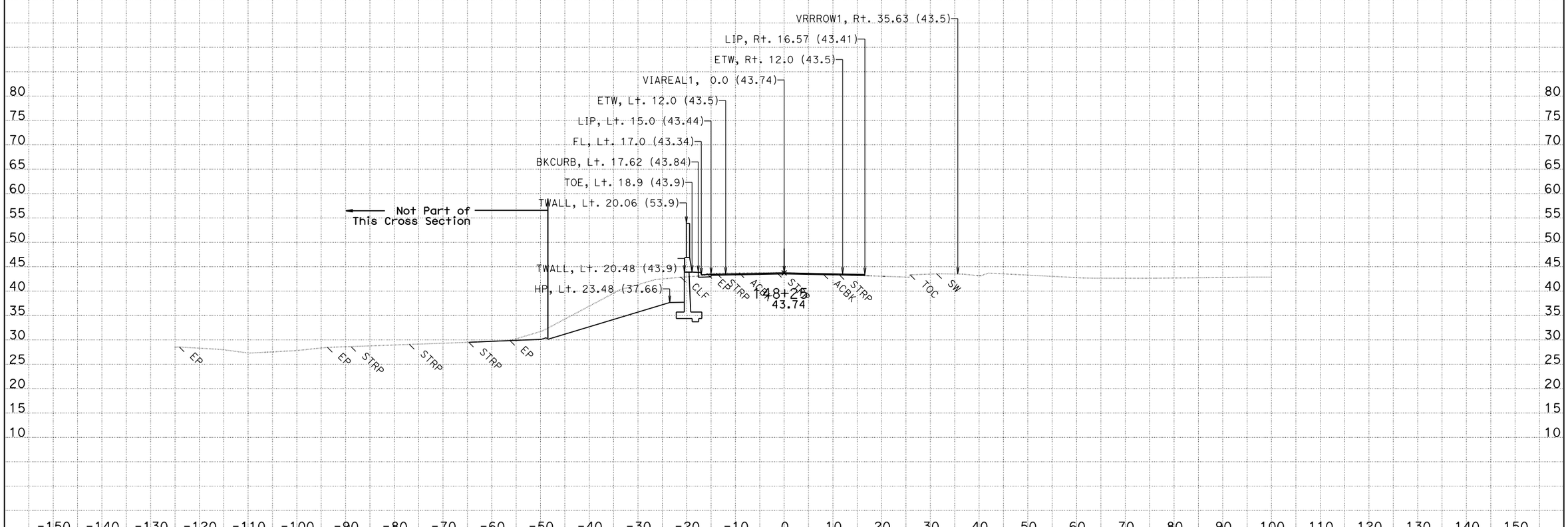

CREATED BY: Jackson Ho for Milt

DATE: 2/4/2016

KC Project: 580025

CONTRACT: 05-4482U

DIST/CO/RTE/PM: 05/SB/101/2.2-3.3

File: T:\sb*-4482u\design\Caice\580025\Via Real\Final Work Right before RTL\viareal1_design 2016-01-29.dgn

SCALE: 1" = 10' Horiz.
1" = 10' Vert.

All Dimensions are US Survey Feet

VIAREAL1
CROSS SECTIONS

For Earthwork Development Only

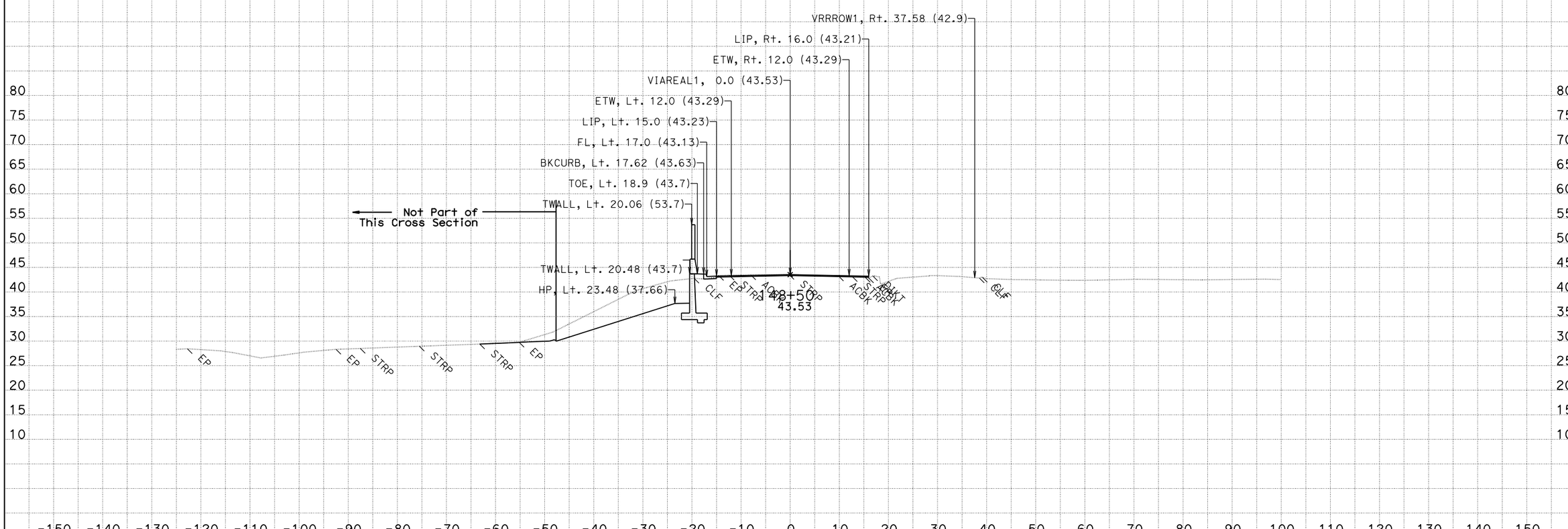

CREATED BY: Jackson Ho for Milt

DATE: 2/4/2016

KC Project: 580025

CONTRACT: 05-4482U

DIST/CO/RTE/PM: 05/SB/101/2.2-3.3

File: T:\sb*-4482u\design\Caice\580025\Via Real\Final Work Right before RTL\viareal1_design 2016-01-29.dgn

SCALE: 1" = 10' Horiz.
1" = 10' Vert.

All Dimensions are US Survey Feet

VIAREAL1
CROSS SECTIONS

For Earthwork Development Only

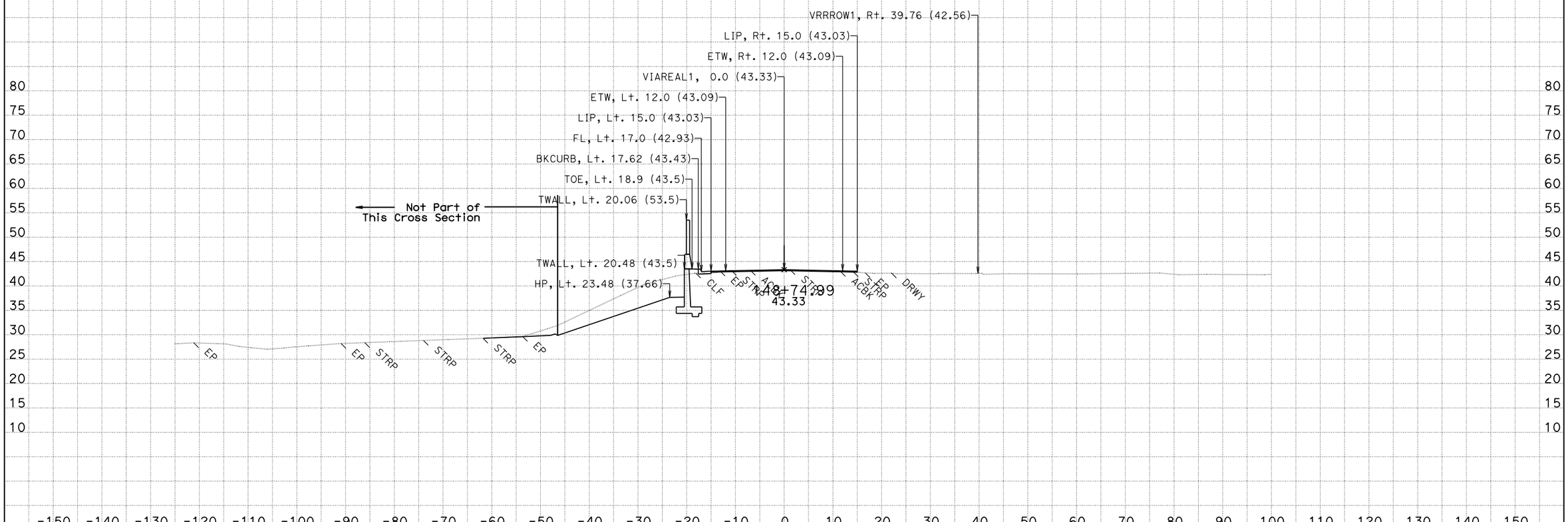

CREATED BY: Jackson Ho for Milt
DATE: 2/4/2016
KC Project: 580025

CONTRACT: 05-4482U
DIST/CO/RTE/PM: 05/SB/101/2.2-3.3

SCALE: 1" = 10' Horiz.
1" = 10' Vert.

VIAREAL1
CROSS SECTIONS

File: T:\sb*-4482u\design\Caice\580025\Via Real\Final Work Right before RTL\viareal1_design 2016-01-29.dgn

All Dimensions are US Survey Feet

For Earthwork Development Only

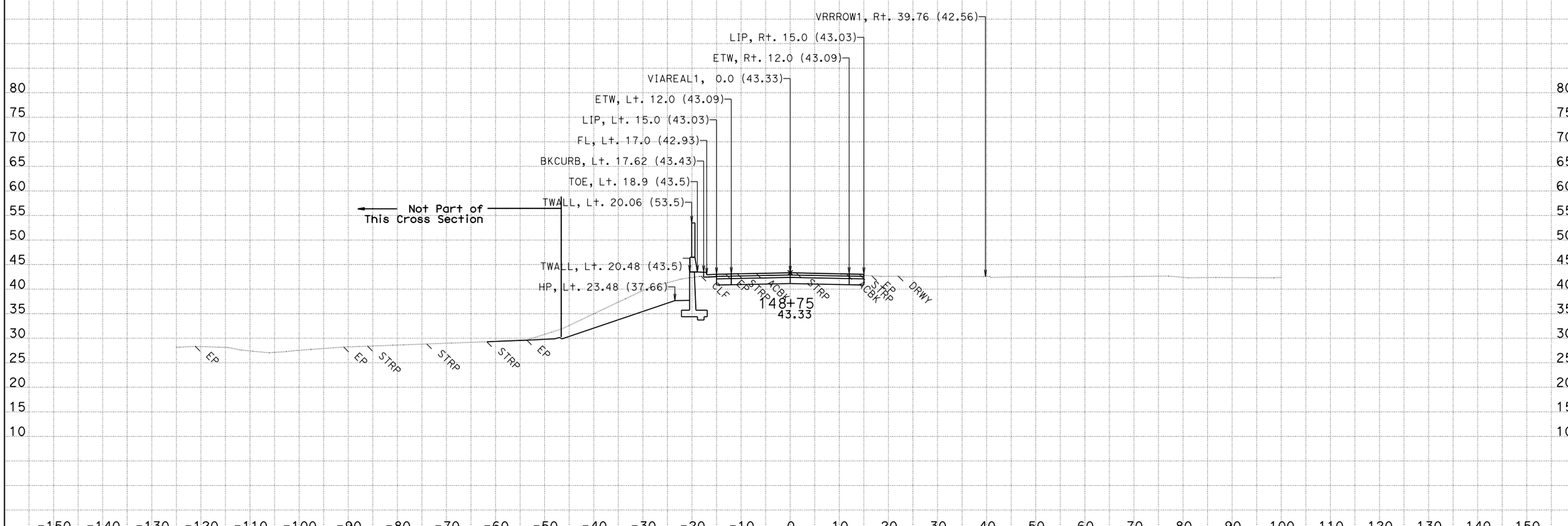

CREATED BY: Jackson Ho for Milt
DATE: 2/4/2016
KC Project: 580025

CONTRACT: 05-4482U
DIST/CO/RTE/PM: 05/SB/101/2.2-3.3

SCALE: 1" = 10' Horiz.
1" = 10' Vert.

VIAREAL1
CROSS SECTIONS

File: T:\sb*-4482u\design\Caice\580025\Via Real\Final Work Right before RTL\viareal1_design 2016-01-29.dgn

All Dimensions are US Survey Feet

For Earthwork Development Only

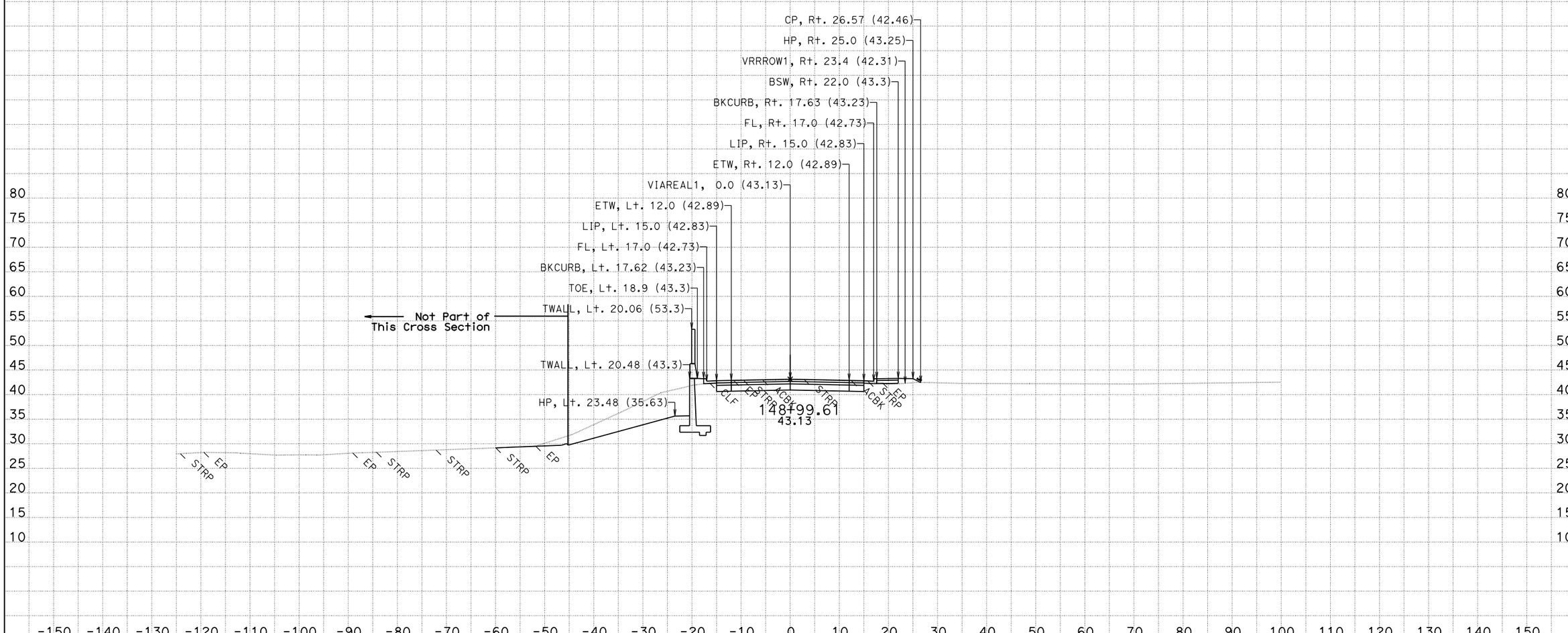

CREATED BY: Jackson Ho for Milt
DATE: 2/4/2016
KC Project: 580025

CONTRACT: 05-4482U
DIST/CO/RTE/PM: 05/SB/101/2.2-3.3

SCALE: 1" = 10' Horiz.
1" = 10' Vert.

VIAREAL1
CROSS SECTIONS

File: T:\sb*-4482u\design\Caice\580025\Via Real\Final Work Right before RTL\viareal1_design 2016-01-29.dgn

All Dimensions are US Survey Feet

For Earthwork Development Only

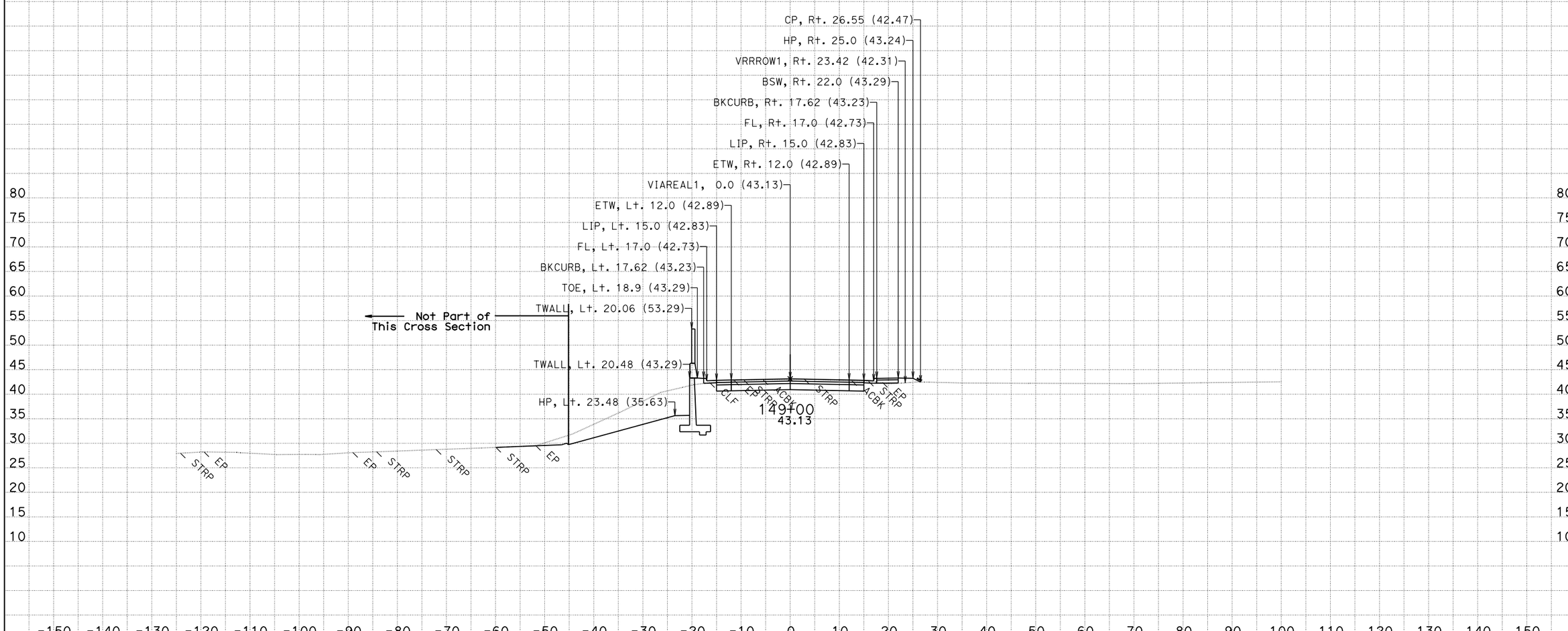

CREATED BY: Jackson Ho for Milt
DATE: 2/4/2016
KC Project: 580025

CONTRACT: 05-4482U
DIST/CO/RTE/PM: 05/SB/101/2.2-3.3
File: T:\sb*-4482u\design\Caice\580025\Via Real\Final Work Right before RTL\viareal1_design 2016-01-29.dgn

SCALE: 1" = 10' Horiz.
1" = 10' Vert.

All Dimensions are US Survey Feet

VIAREAL1
CROSS SECTIONS

For Earthwork Development Only

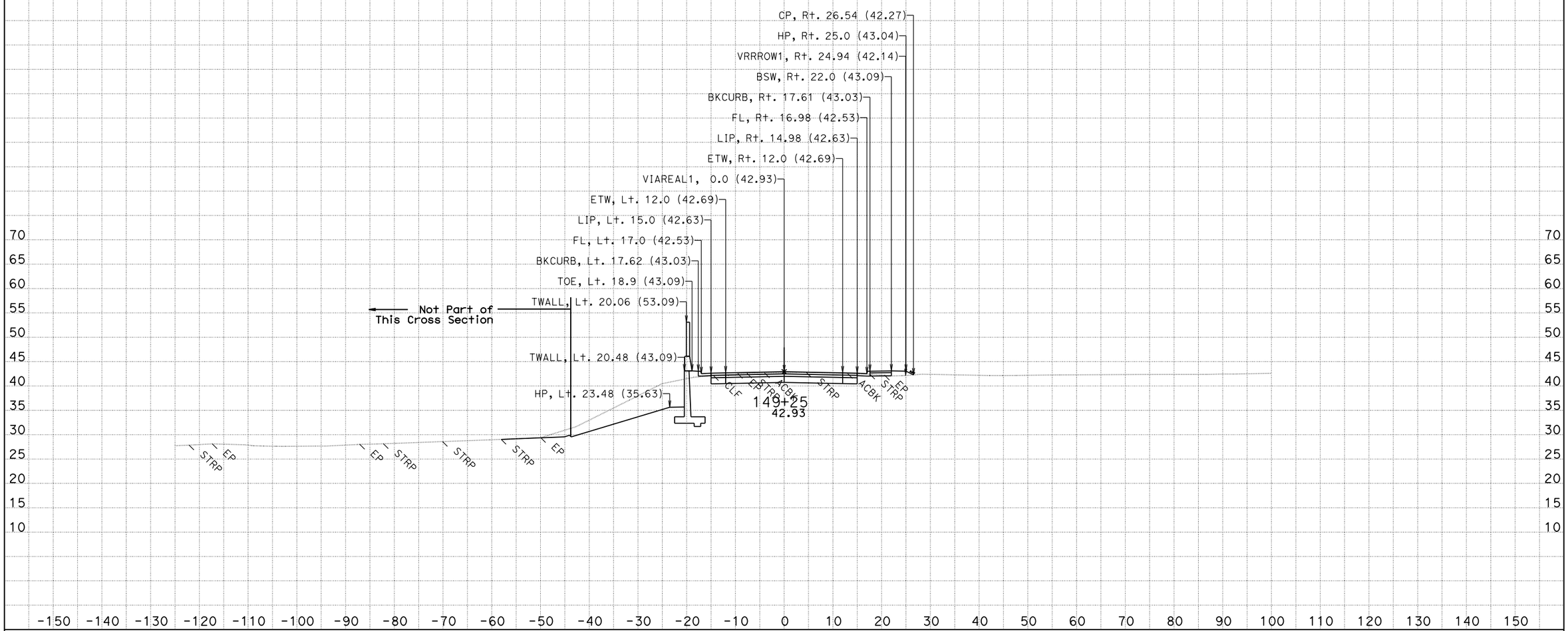

CREATED BY: Jackson Ho for Milt
DATE: 2/4/2016
KC Project: 580025

CONTRACT: 05-4482U
DIST/CO/RTE/PM: 05/SB/101/2.2-3.3
File: T:\sb*-4482u\design\Caice\580025\Via Real\Final Work Right before RTL\viareal1_design 2016-01-29.dgn

SCALE: 1" = 10' Horiz.
1" = 10' Vert.

All Dimensions are US Survey Feet

VIAREAL1
CROSS SECTIONS

For Earthwork Development Only

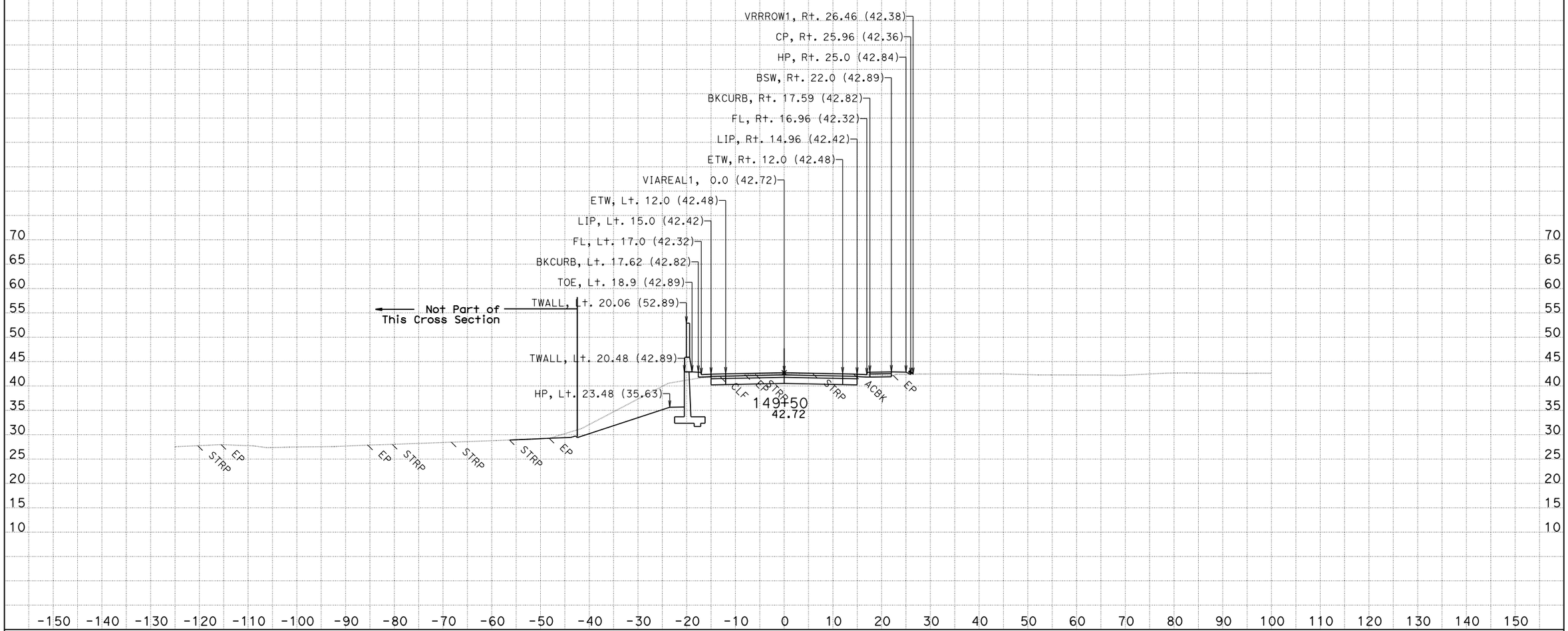

CREATED BY: Jackson Ho for Milt
DATE: 2/4/2016
KC Project: 580025

CONTRACT: 05-4482U
DIST/CO/RTE/PM: 05/SB/101/2.2-3.3
File: T:\sb*-4482u\design\Caice\580025\Via Real\Final Work Right before RTL\viareal1_design 2016-01-29.dgn

SCALE: 1" = 10' Horiz.
1" = 10' Vert.

All Dimensions are US Survey Feet

VIAREAL1
CROSS SECTIONS

For Earthwork Development Only

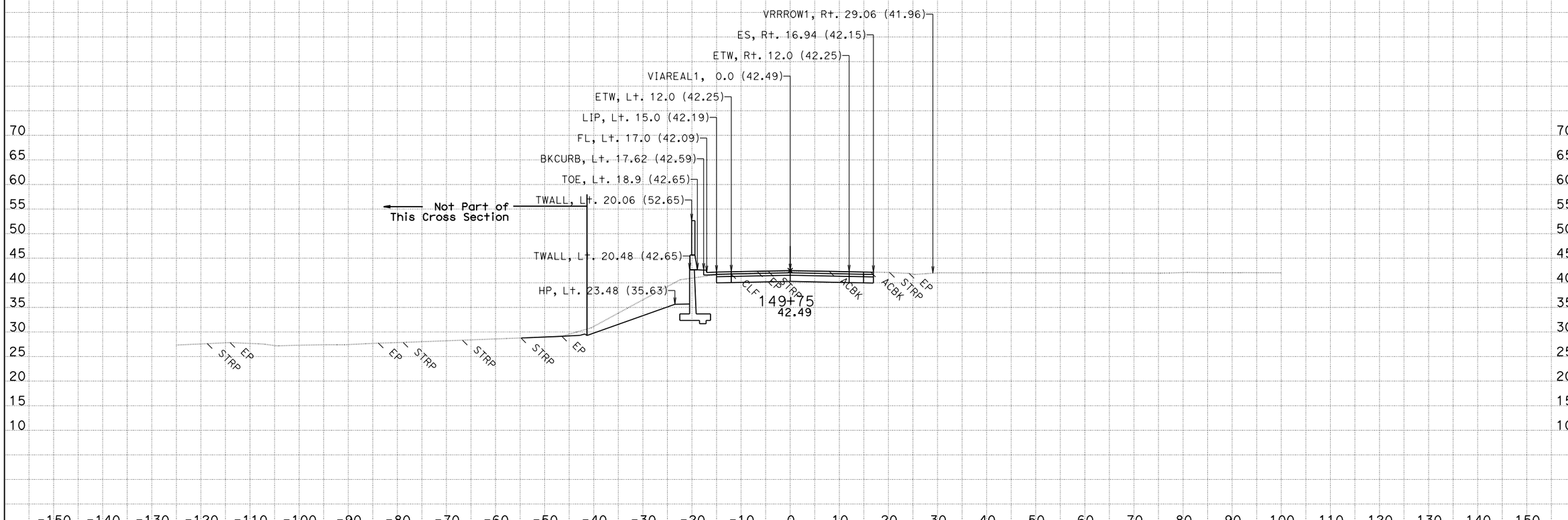

CREATED BY: Jackson Ho for Milt
DATE: 2/4/2016
KC Project: 580025

CONTRACT: 05-4482U
DIST/CO/RTE/PM: 05/SB/101/2.2-3.3
File: T:\sb*-4482u\design\Caice\580025\Via Real\Final Work Right before RTL\viareal1_design 2016-01-29.dgn

SCALE: 1" = 10' Horiz.
1" = 10' Vert.

All Dimensions are US Survey Feet

VIAREAL1
CROSS SECTIONS

For Earthwork Development Only

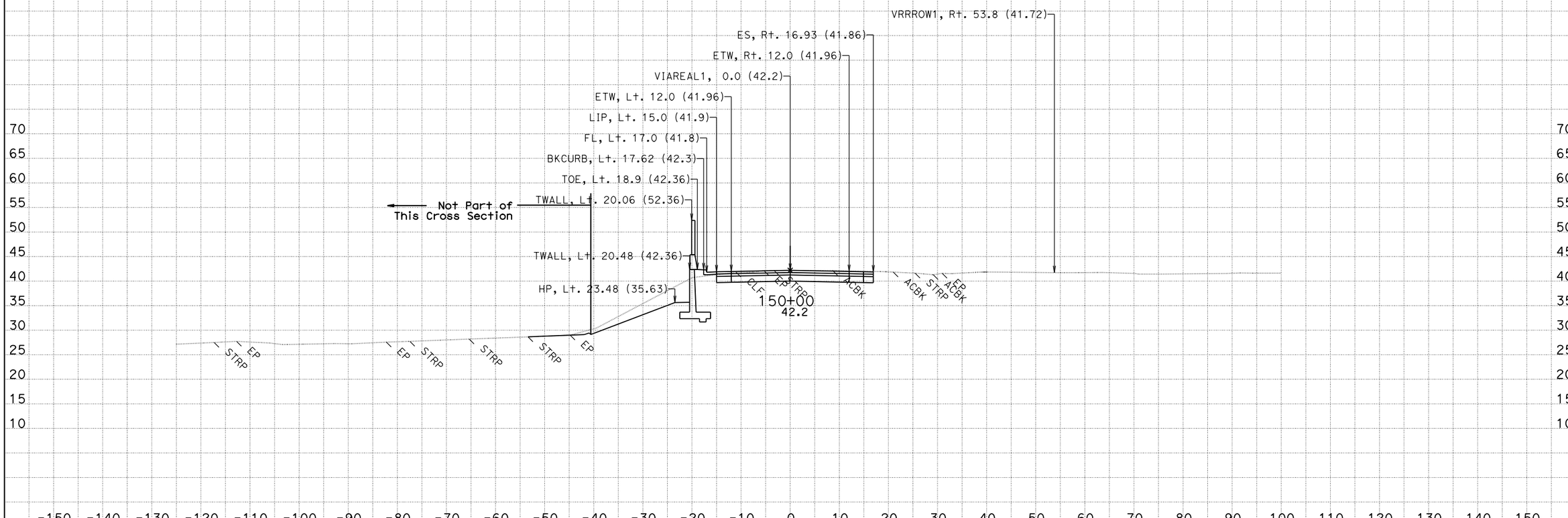

CREATED BY: Jackson Ho for Milt
DATE: 2/4/2016
KC Project: 580025

CONTRACT: 05-4482U
DIST/CO/RTE/PM: 05/SB/101/2.2-3.3

SCALE: 1" = 10' Horiz.
1" = 10' Vert.

VIAREAL1
CROSS SECTIONS

File: T:\sb*-4482u\design\Caice\580025\Via Real\Final Work Right before RTL\viareal1_design 2016-01-29.dgn

All Dimensions are US Survey Feet

For Earthwork Development Only

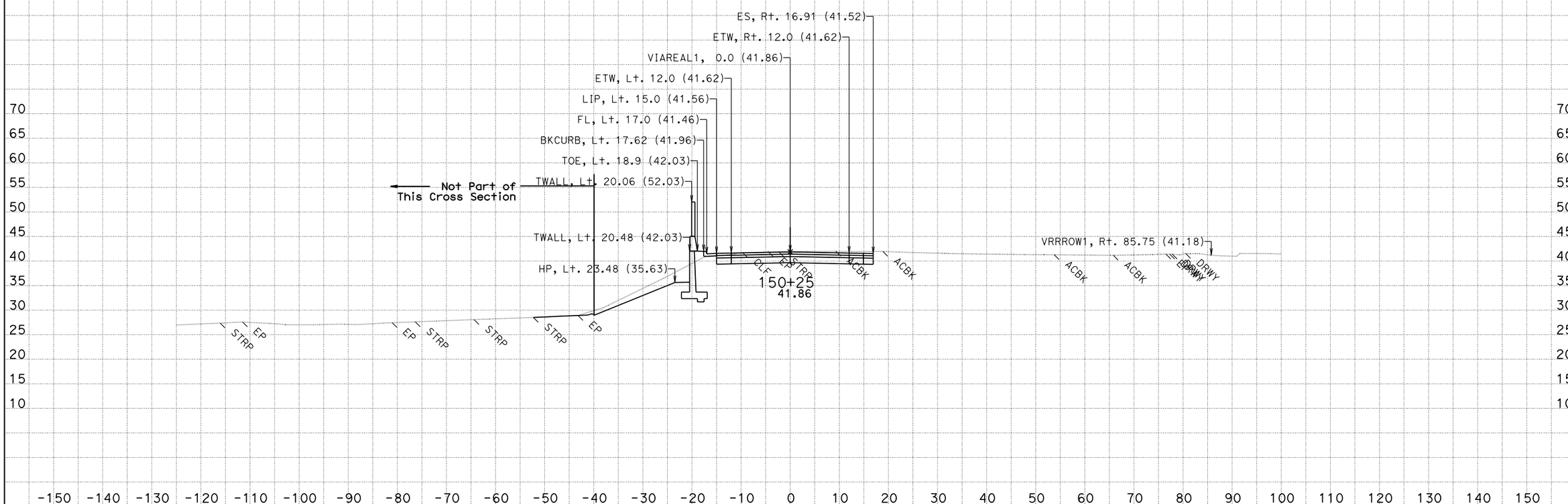

CREATED BY: Jackson Ho for Milt
DATE: 2/4/2016
KC Project: 580025

CONTRACT: 05-4482U
DIST/CO/RTE/PM: 05/SB/101/2.2-3.3
File: T:\sb*-4482u\design\Caice\580025\Via Real\Final Work Right before RTL\viareal1_design 2016-01-29.dgn

SCALE: 1" = 10' Horiz.
1" = 10' Vert.

All Dimensions are US Survey Feet

VIAREAL1
CROSS SECTIONS

For Earthwork Development Only

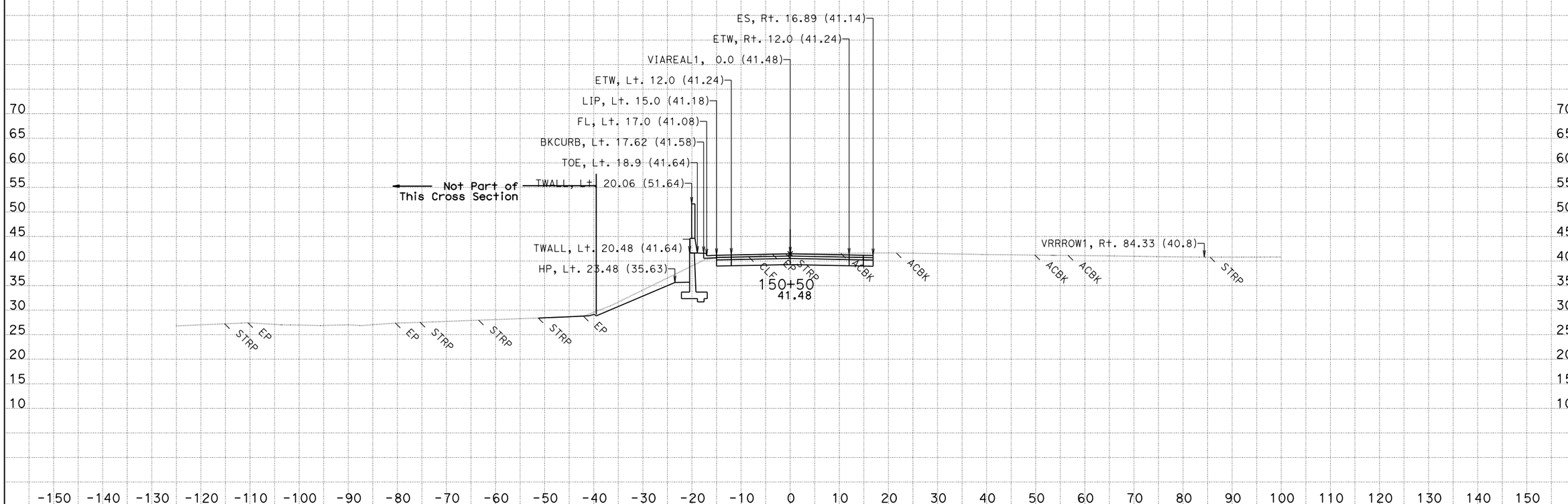

CREATED BY: Jackson Ho for Milt
DATE: 2/4/2016
KC Project: 580025

CONTRACT: 05-4482U
DIST/CO/RTE/PM: 05/SB/101/2.2-3.3
File: T:\sb*-4482u\design\Caice\580025\Via Real\Final Work Right before RTL\viareal1_design 2016-01-29.dgn

SCALE: 1" = 10' Horiz.
1" = 10' Vert.
All Dimensions are US Survey Feet

VIAREAL1
CROSS SECTIONS

For Earthwork Development Only

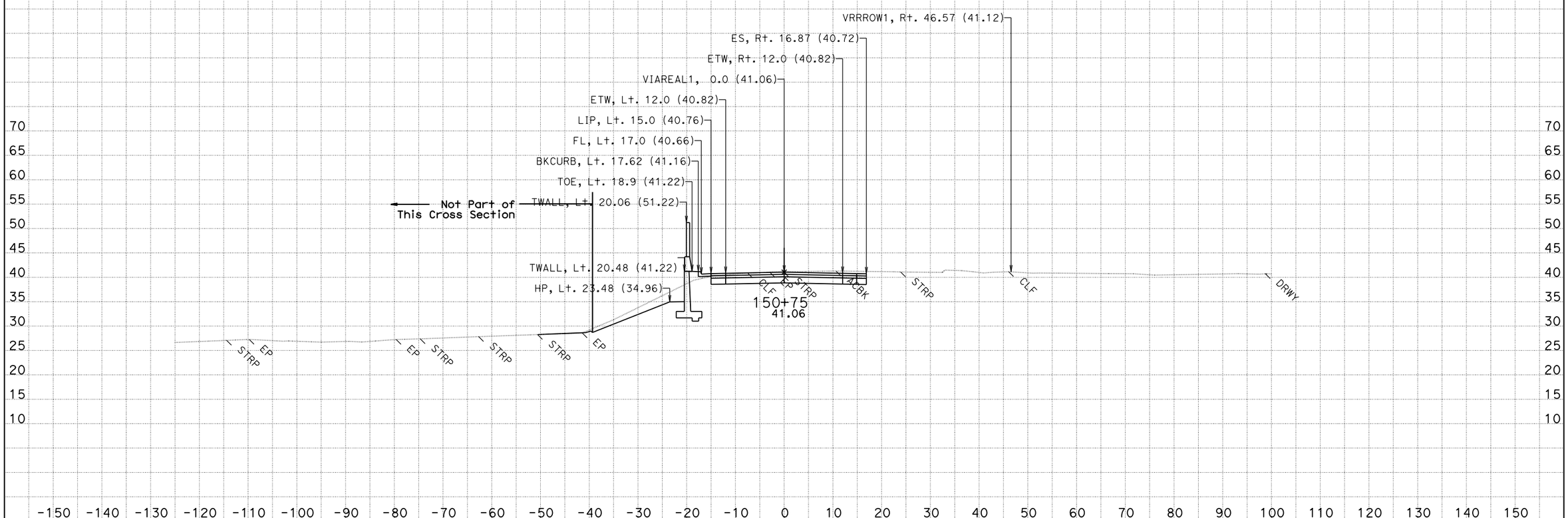

CREATED BY: Jackson Ho for Milt
DATE: 2/4/2016
KC Project: 580025

CONTRACT: 05-4482U
DIST/CO/RTE/PM: 05/SB/101/2.2-3.3
File: T:\sb*-4482u\design\Caice\580025\Via Real\Final Work Right before RTL\viareal1_design 2016-01-19.dgn

SCALE: 1" = 10' Horiz.
1" = 10' Vert.
All Dimensions are US Survey Feet

VIAREAL1
CROSS SECTIONS
SHEET 83 OF 116

For Earthwork Development Only

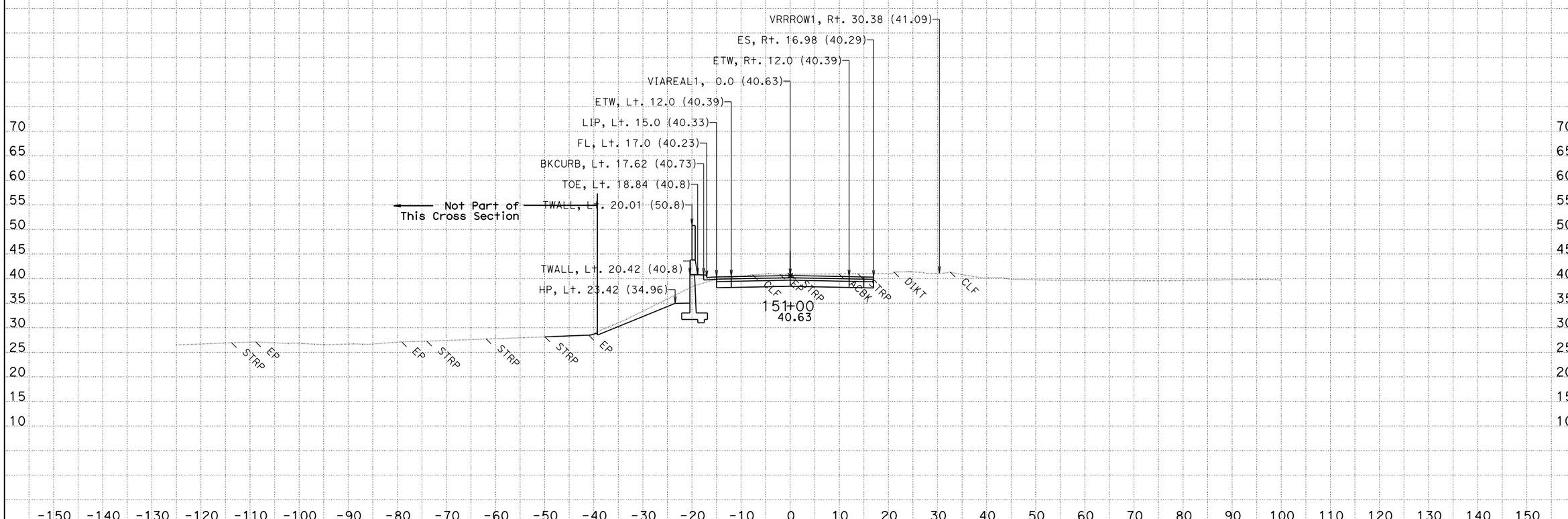

CREATED BY: Jackson Ho for Milt
DATE: 2/4/2016
KC Project: 580025

CONTRACT: 05-4482U
DIST/CO/RTE/PM: 05/SB/101/2.2-3.3
File: T:\sb*-4482u\design\Caice\580025\Via Real\Final Work Right before RTL\viareal1_design 2016-01-19.dgn

SCALE: 1" = 10' Horiz.
1" = 10' Vert.
All Dimensions are US Survey Feet

VIAREAL1
CROSS SECTIONS

For Earthwork Development Only

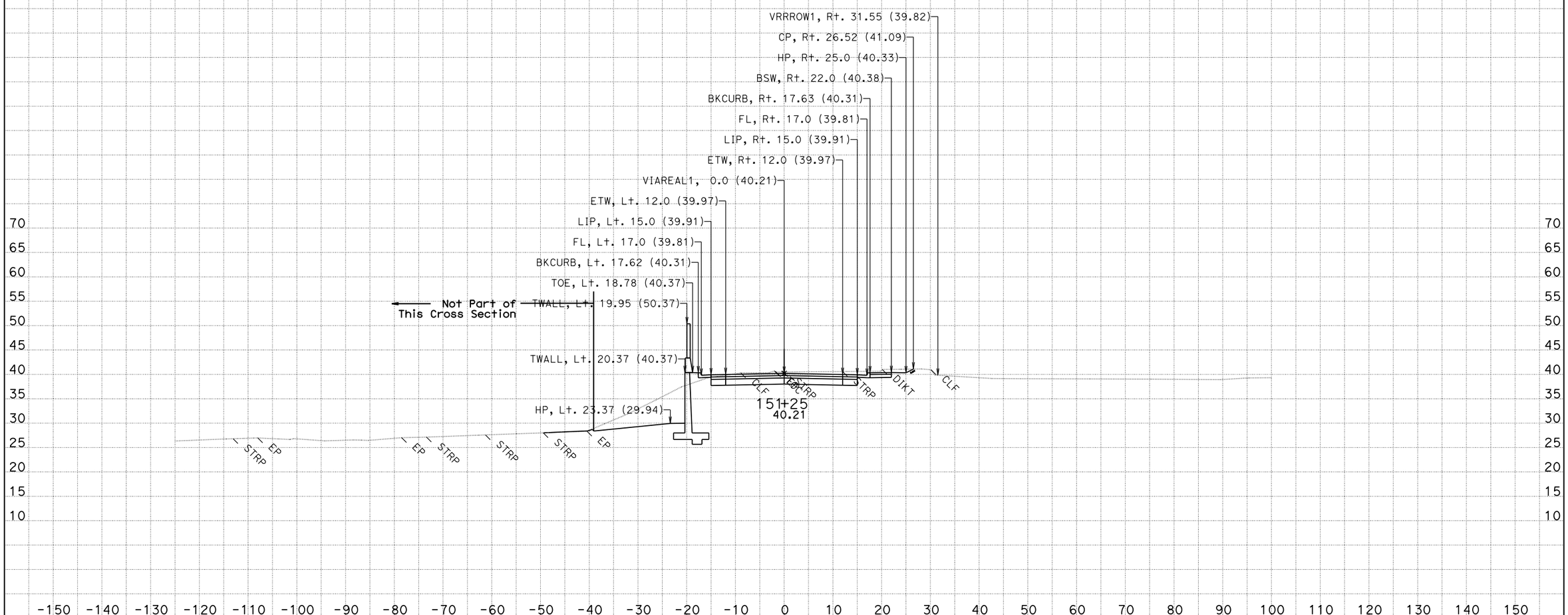

CREATED BY: Jackson Ho for Milt
DATE: 2/4/2016
KC Project: 580025

CONTRACT: 05-4482U
DIST/CO/RTE/PM: 05/SB/101/2.2-3.3
File: T:\sb*-4482u\design\Caice\580025\Via Real\Final Work Right before RTL\viareal1_design 2016-01-19.dgn

SCALE: 1" = 10' Horiz.
1" = 10' Vert.
All Dimensions are US Survey Feet

VIAREAL1
CROSS SECTIONS

For Earthwork Development Only

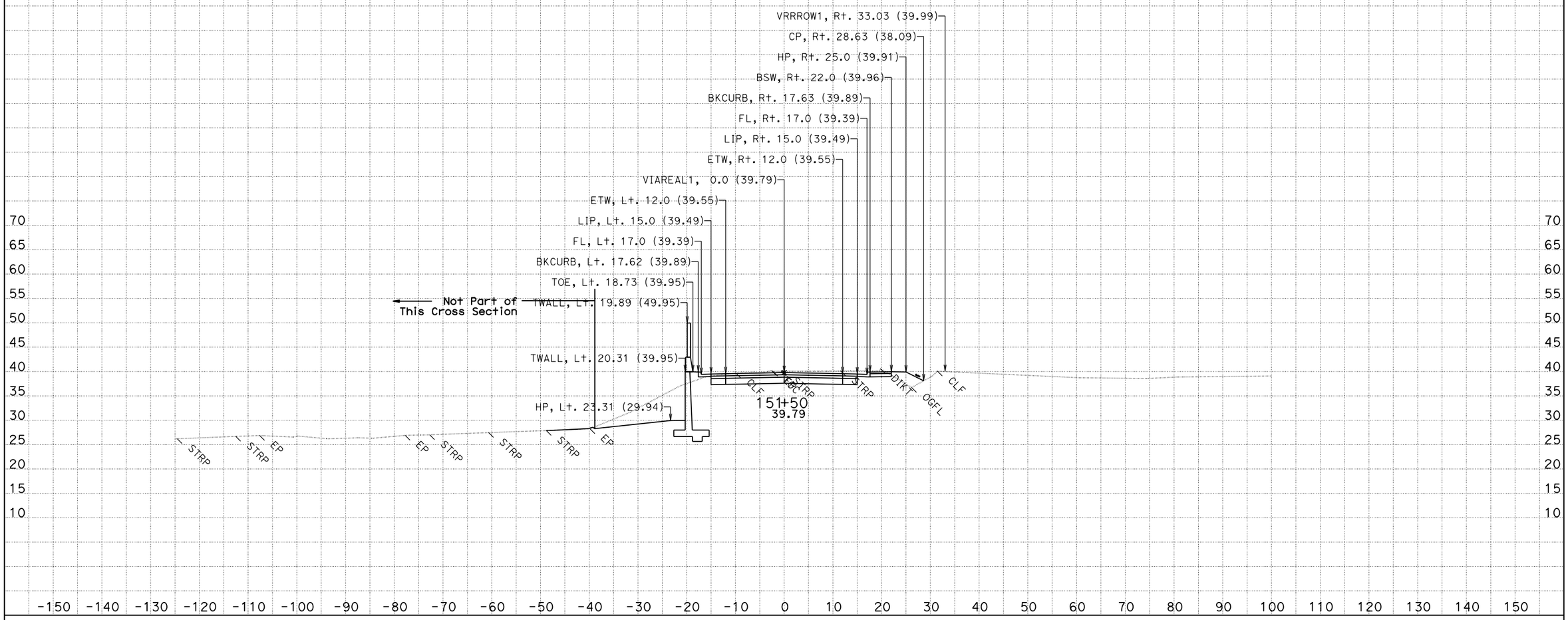

CREATED BY: Jackson Ho for Milt
DATE: 2/4/2016
KC Project: 580025

CONTRACT: 05-4482U
DIST/CO/RTE/PM: 05/SB/101/2.2-3.3
File: T:\sb*-4482u\design\Caice\580025\Via Real\Final Work Right before RTL\viareal1_design 2016-01-29.dgn

SCALE: 1" = 10' Horiz.
1" = 10' Vert.
All Dimensions are US Survey Feet

VIAREAL1
CROSS SECTIONS

For Earthwork Development Only

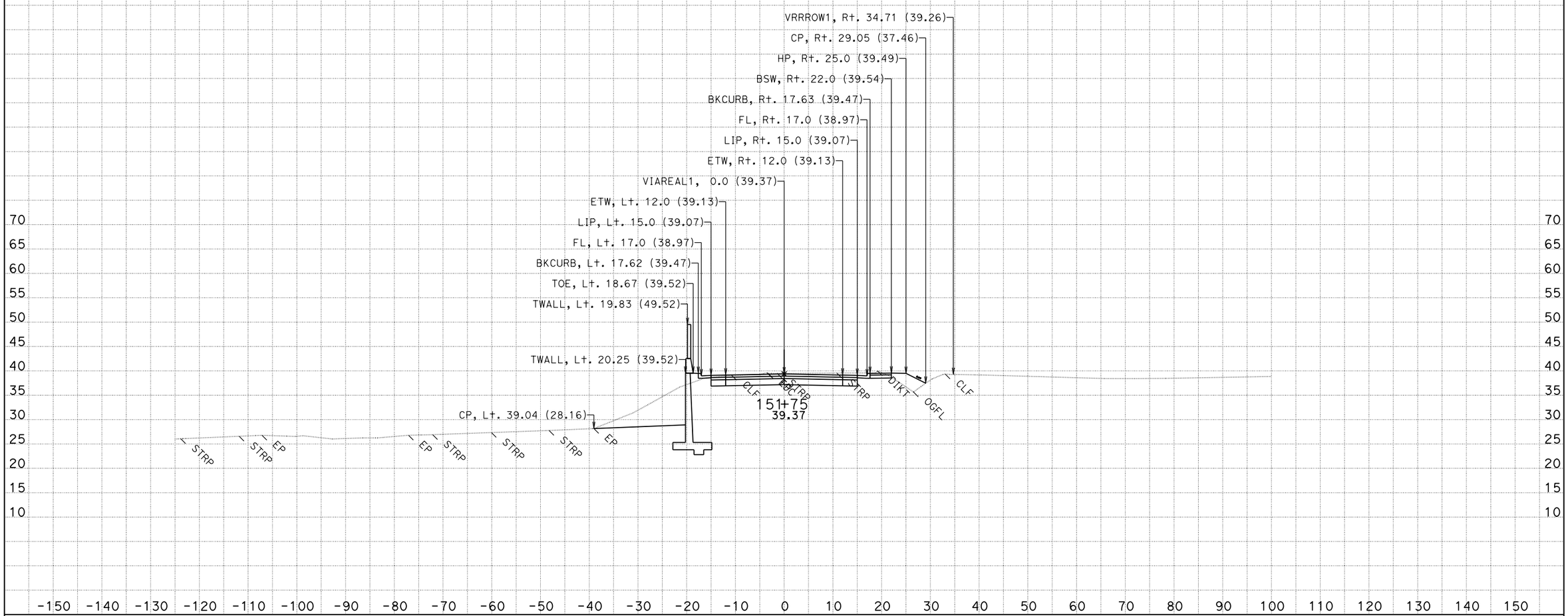

CREATED BY: Jackson Ho for Milt
DATE: 2/4/2016
KC Project: 580025

CONTRACT: 05-4482U
DIST/CO/RTE/PM: 05/SB/101/2.2-3.3
File: T:\sb*-4482u\design\Caice\580025\Via Real\Final Work Right before RTL\viareal1_design 2016-01-29.dgn

SCALE: 1" = 10' Horiz.
1" = 10' Vert.

All Dimensions are US Survey Feet

VIAREAL1
CROSS SECTIONS

For Earthwork Development Only

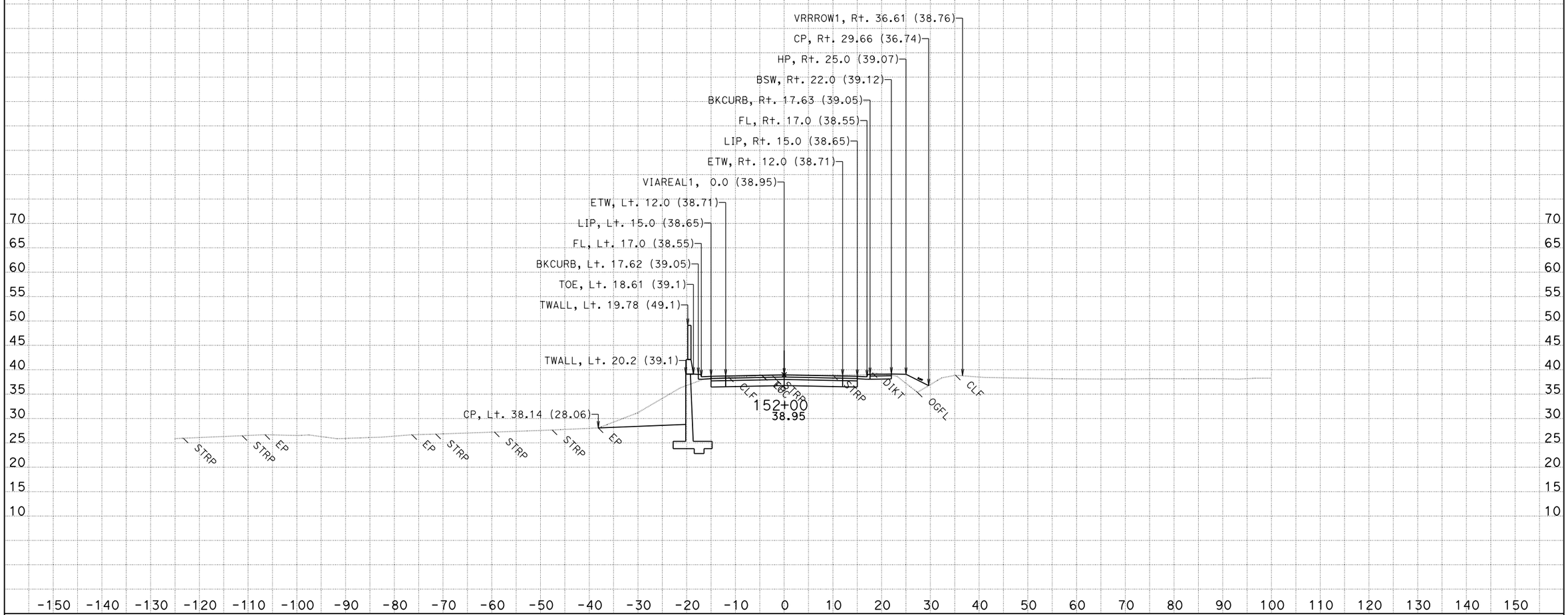

CREATED BY: Jackson Ho for Milt
DATE: 2/4/2016
KC Project: 580025

CONTRACT: 05-4482U
DIST/CO/RTE/PM: 05/SB/101/2.2-3.3
File: T:\sb*-4482u\design\Caice\580025\Via Real\Final Work Right before RTL\viareal1_design 2016-01-29.dgn

SCALE: 1" = 10' Horiz.
1" = 10' Vert.

All Dimensions are US Survey Feet

VIAREAL1
CROSS SECTIONS

For Earthwork Development Only

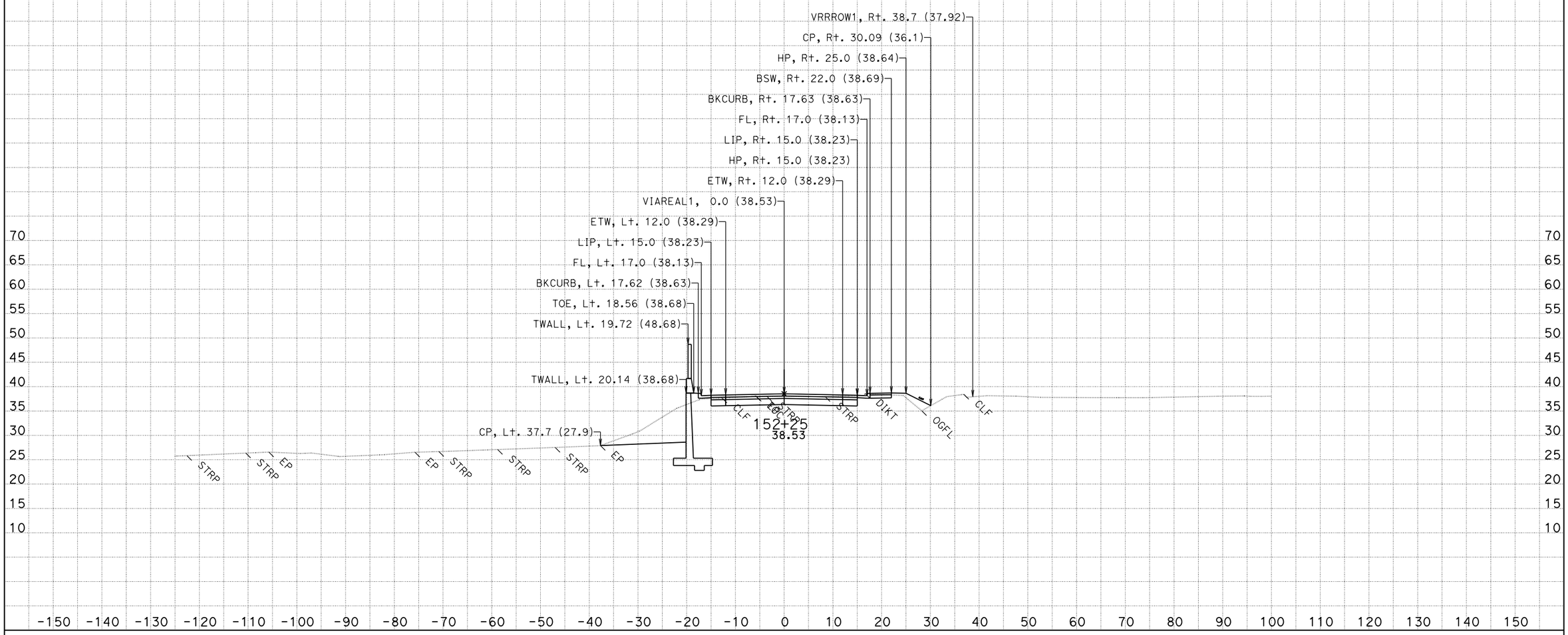

CREATED BY: Jackson Ho for Milt
DATE: 2/4/2016
KC Project: 580025

CONTRACT: 05-4482U
DIST/CO/RTE/PM: 05/SB/101/2.2-3.3
File: T:\sb*-4482u\design\Caice\580025\Via Real\Final Work Right before RTL\viareal1_design 2016-01-19.dgn

SCALE: 1" = 10' Horiz.
1" = 10' Vert.

All Dimensions are US Survey Feet

VIAREAL1
CROSS SECTIONS

For Earthwork Development Only

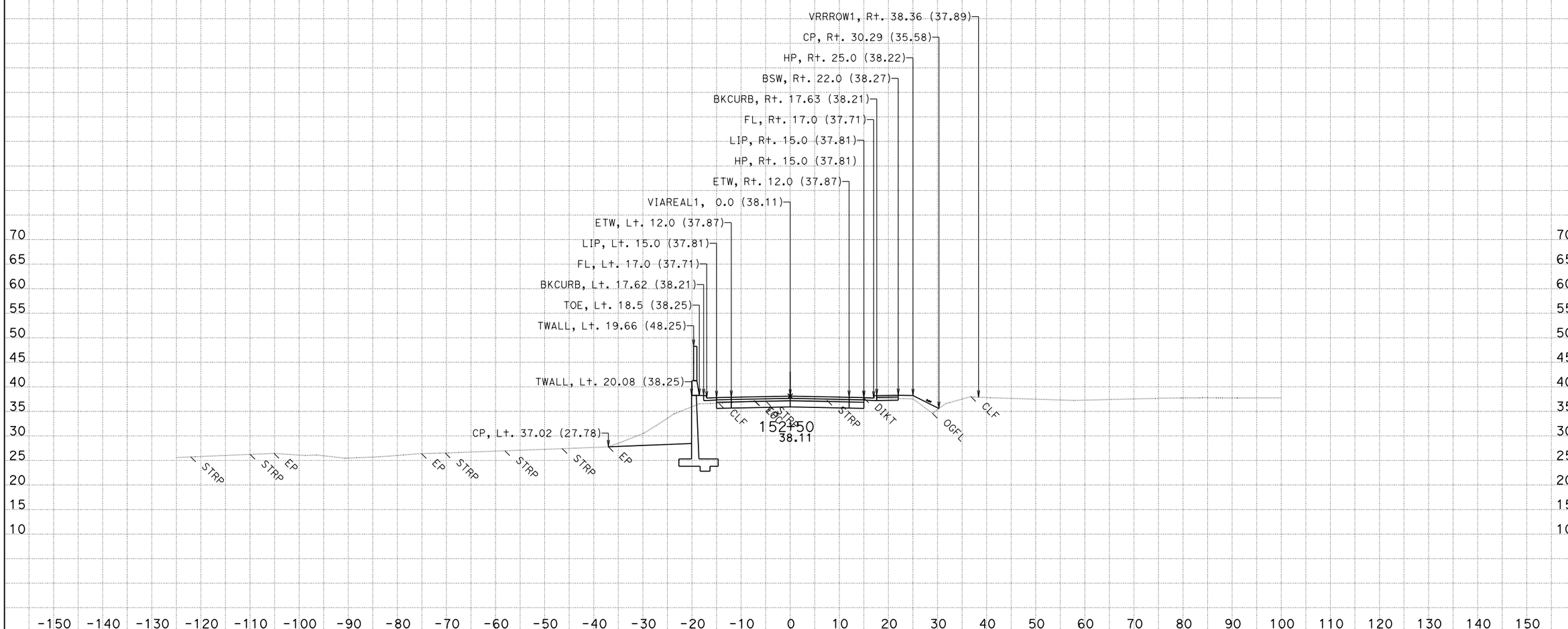

CREATED BY: Jackson Ho for Milt
DATE: 2/4/2016
KC Project: 580025

CONTRACT: 05-4482U
DIST/CO/RTE/PM: 05/SB/101/2.2-3.3

File: T:\sb*-4482u\design\Caice\580025\Via Real\Final Work Right before RTL\viareal1_design 2016-01-29.dgn

SCALE: 1" = 10' Horiz.
1" = 10' Vert.

All Dimensions are US Survey Feet

VIAREAL1
CROSS SECTIONS

For Earthwork Development Only

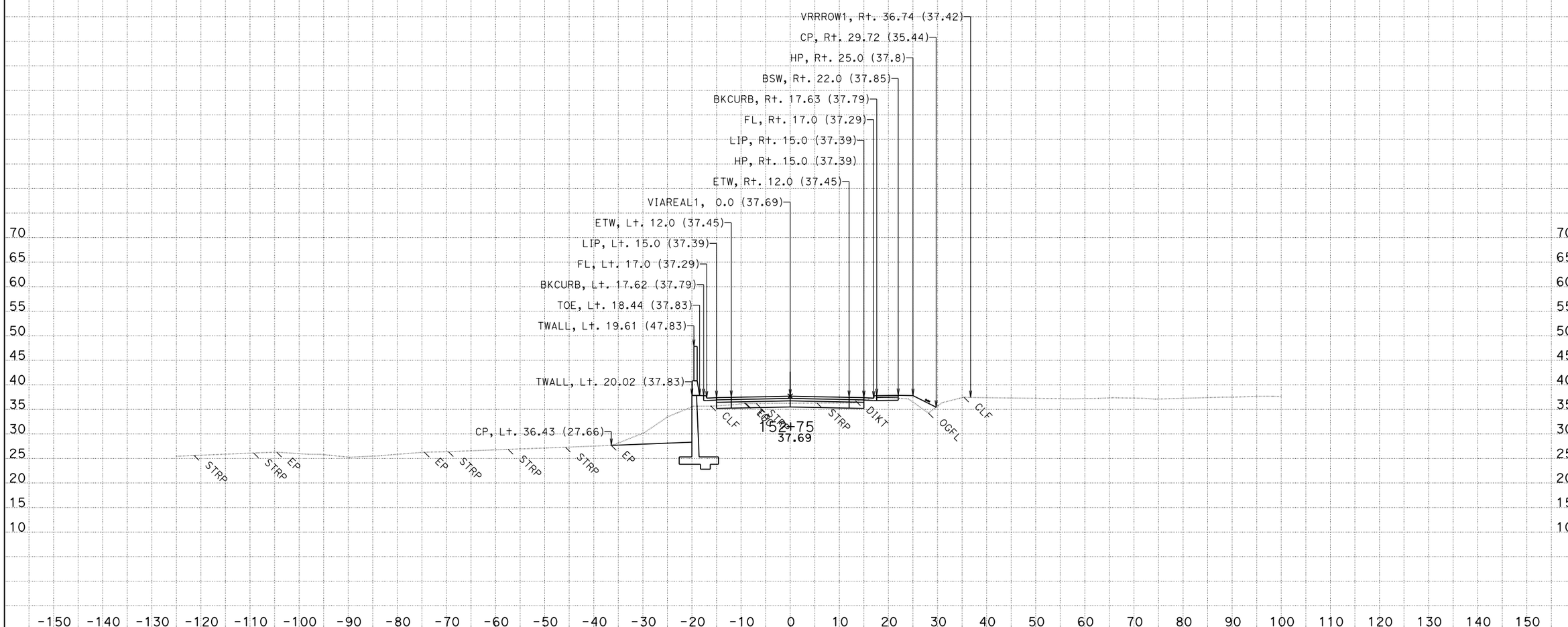

CREATED BY: Jackson Ho for Milt
DATE: 2/4/2016
KC Project: 580025

CONTRACT: 05-4482U
DIST/CO/RTE/PM: 05/SB/101/2.2-3.3
File: T:\sb*-4482u\design\Caice\580025\Via Real\Final Work Right before RTL\viareal1_design 2016-01-29.dgn

SCALE: 1" = 10' Horiz.
1" = 10' Vert.

All Dimensions are US Survey Feet

VIAREAL1
CROSS SECTIONS

For Earthwork Development Only

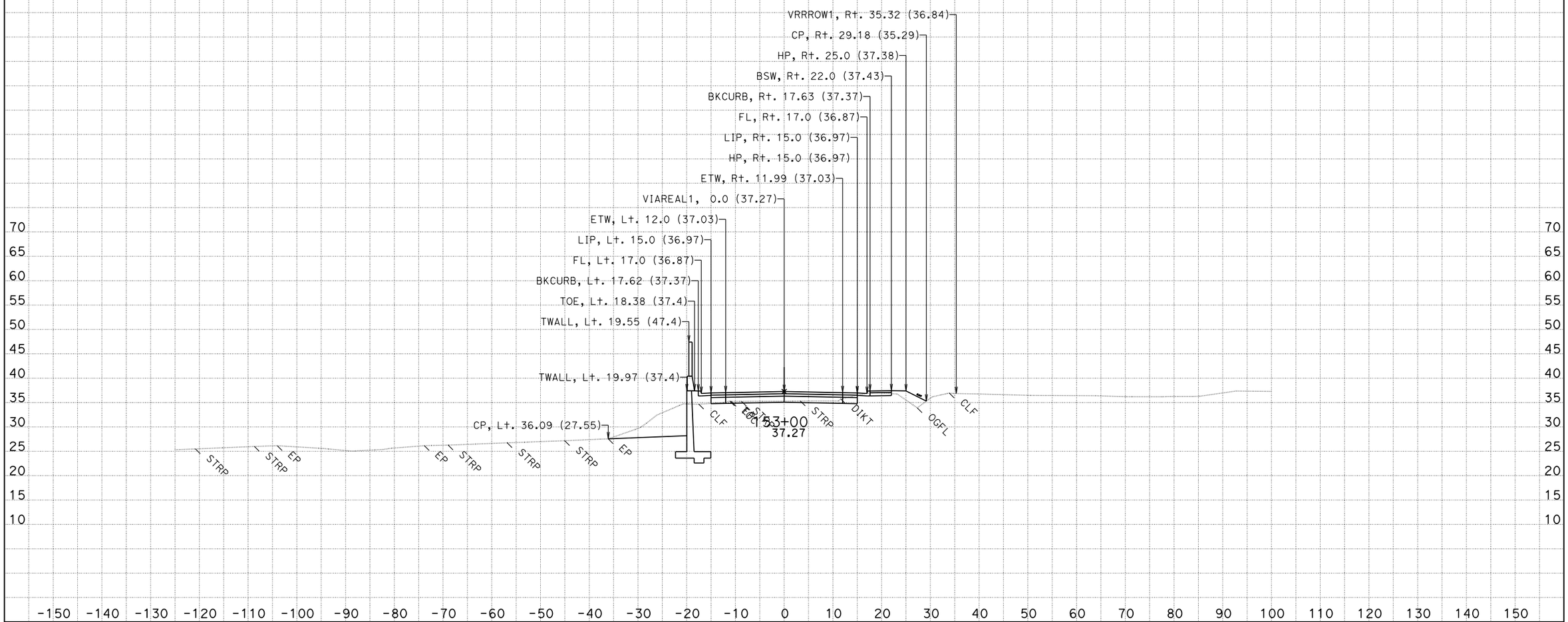

CREATED BY: Jackson Ho for Milt
DATE: 2/4/2016
KC Project: 580025

CONTRACT: 05-4482U
DIST/CO/RTE/PM: 05/SB/101/2.2-3.3

SCALE: 1" = 10' Horiz.
1" = 10' Vert.

VIAREAL1
CROSS SECTIONS

File: T:\sb*-4482u\design\Caice\580025\Via Real\Final Work Right before RTL\viareal1_design 2016-01-29.dgn

All Dimensions are US Survey Feet

For Earthwork Development Only

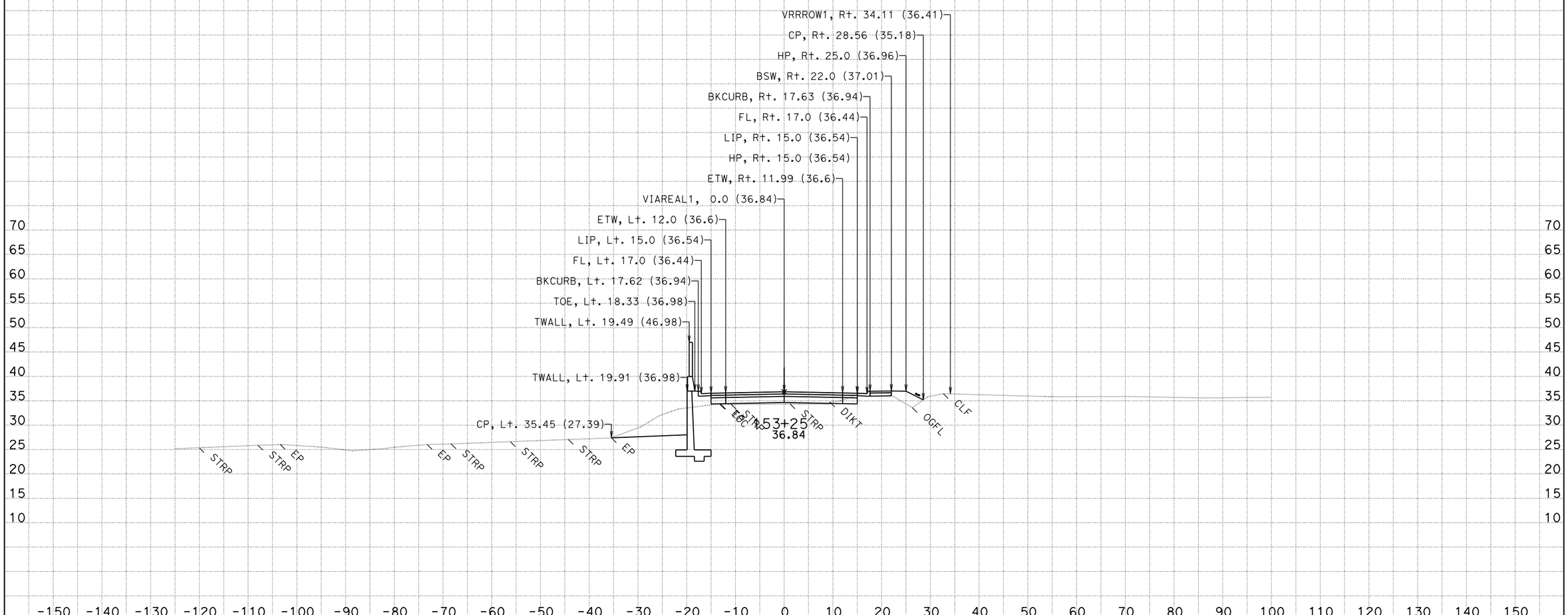

CREATED BY: Jackson Ho for Milt
DATE: 2/4/2016
KC Project: 580025

CONTRACT: 05-4482U
DIST/CO/RTE/PM: 05/SB/101/2.2-3.3

File: T:\sb*-4482u\design\Caice\580025\Via Real\Final Work Right before RTL\viareal1_design 2016-01-29.dgn

SCALE: 1" = 10' Horiz.
1" = 10' Vert.

All Dimensions are US Survey Feet

VIAREAL1
CROSS SECTIONS

For Earthwork Development Only

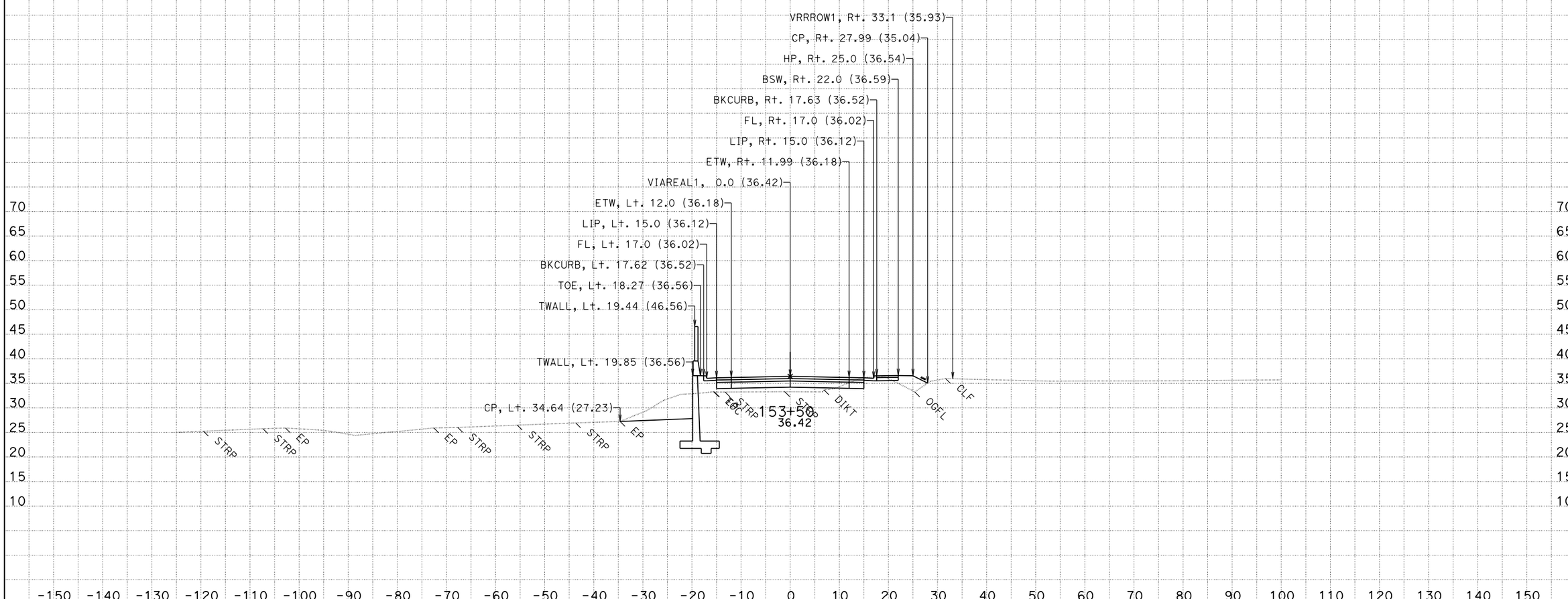

CREATED BY: Jackson Ho for Milt
DATE: 2/4/2016
KC Project: 580025

CONTRACT: 05-4482U
DIST/CO/RTE/PM: 05/SB/101/2.2-3.3
File: T:\sb*-4482u\design\Caice\580025\Via Real\Final Work Right before RTL\viareal1_design 2016-01-19.dgn

SCALE: 1" = 10' Horiz.
1" = 10' Vert.

All Dimensions are US Survey Feet

VIAREAL1
CROSS SECTIONS

For Earthwork Development Only

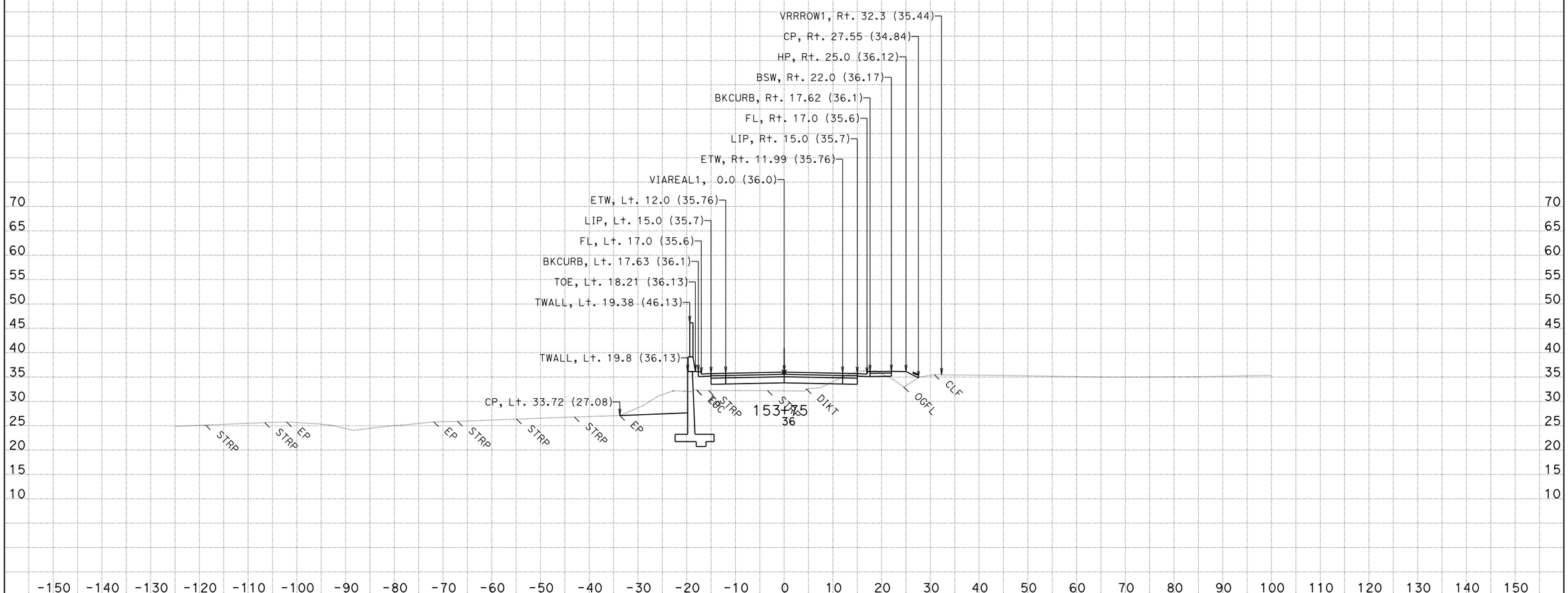

CREATED BY: Jackson Ho for Milt
DATE: 2/4/2016
KC Project: 580025

CONTRACT: 05-4482U
DIST/CO/RTE/PM: 05/SB/101/2.2-3.3
File: T:\sb*-4482u\design\Caice\580025\Via Real\Final Work Right before RTL\viareal1_design 2016-01-19.dgn

SCALE: 1" = 10' Horiz.
1" = 10' Vert.

All Dimensions are US Survey Feet

VIAREAL1
CROSS SECTIONS

For Earthwork Development Only

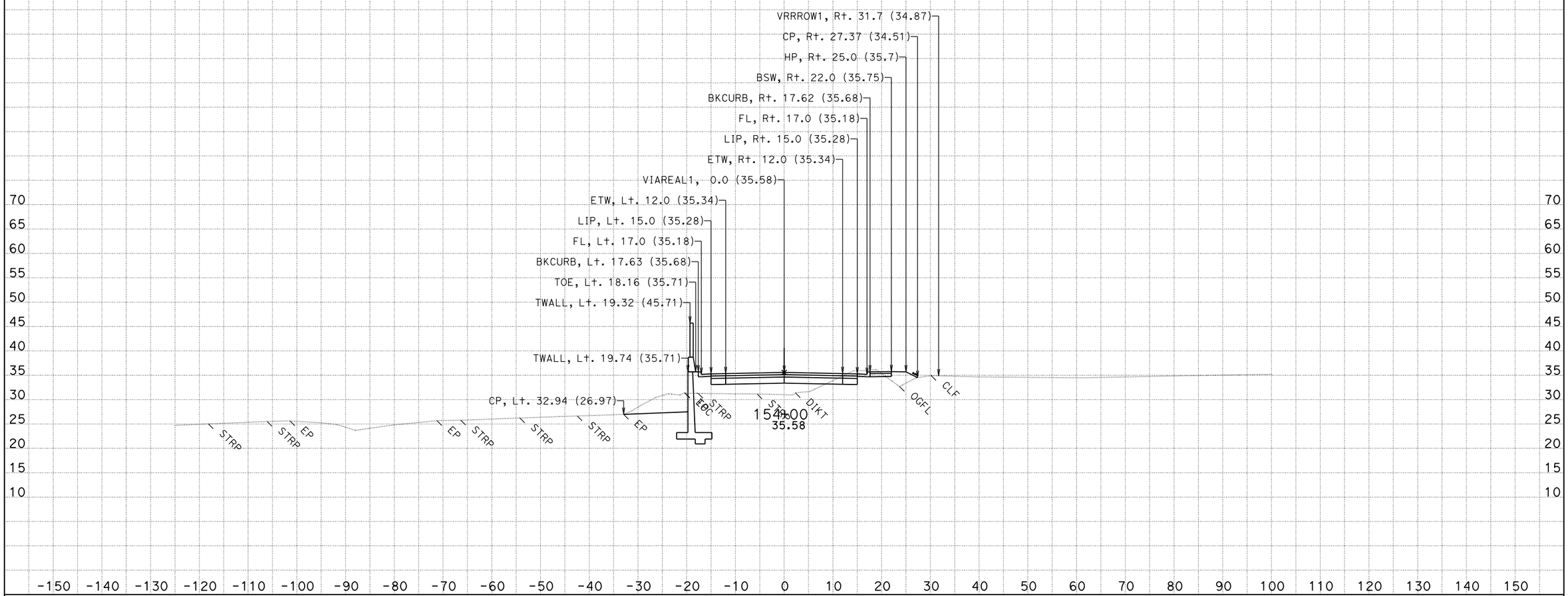

CREATED BY: Jackson Ho for Milt
DATE: 2/4/2016
KC Project: 580025

CONTRACT: 05-4482U
DIST/CO/RTE/PM: 05/SB/101/2.2-3.3

SCALE: 1" = 10' Horiz.
1" = 10' Vert.

VIAREAL1
CROSS SECTIONS

File: T:\sb*-4482u\design\Caice\580025\Via Real\Final Work Right before RTL\viareal1_design 2016-01-19.dgn

All Dimensions are US Survey Feet

For Earthwork Development Only

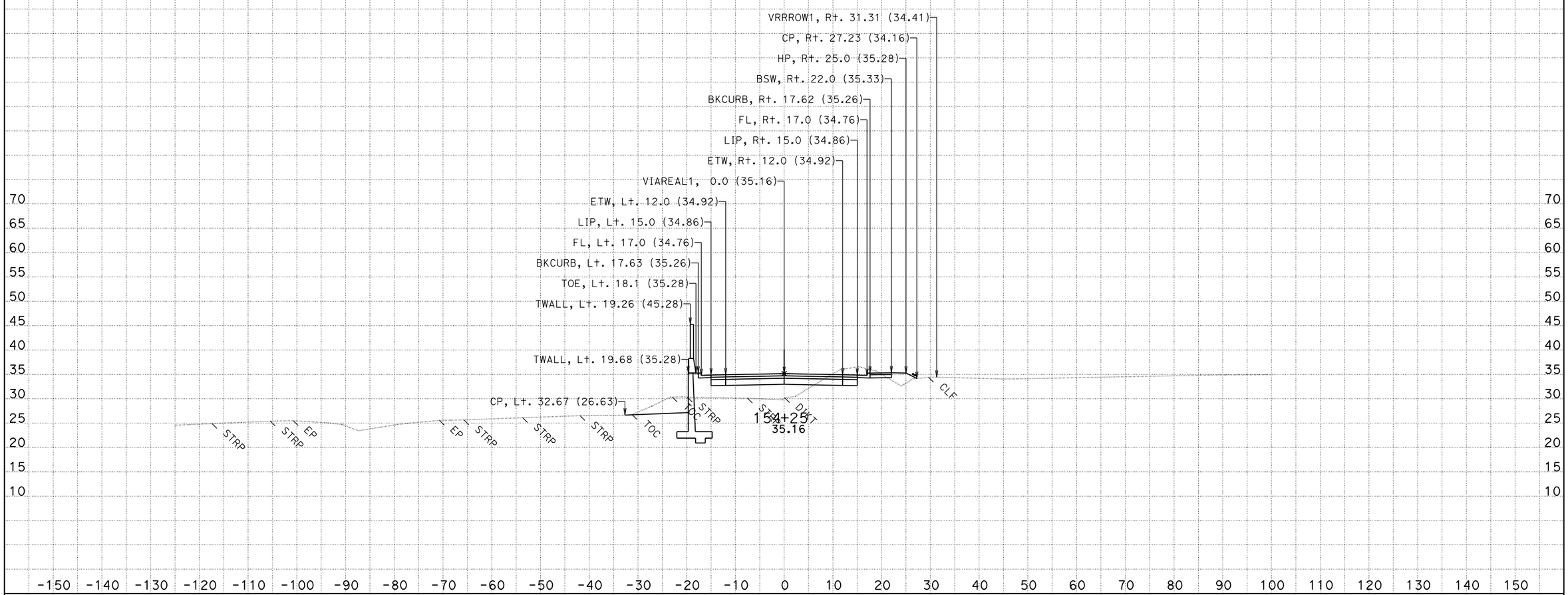

CREATED BY: Jackson Ho for Milt

DATE: 2/4/2016

KC Project: 580025

CONTRACT: 05-4482U

DIST/CO/RTE/PM: 05/SB/101/2.2-3.3

File: T:\sb*-4482u\design\Caice\580025\Via Real\Final Work Right before RTL\viareal1_design 2016-01-29.dgn

SCALE: 1" = 10' Horiz.
1" = 10' Vert.

All Dimensions are US Survey Feet

VIAREAL1
CROSS SECTIONS

For Earthwork Development Only

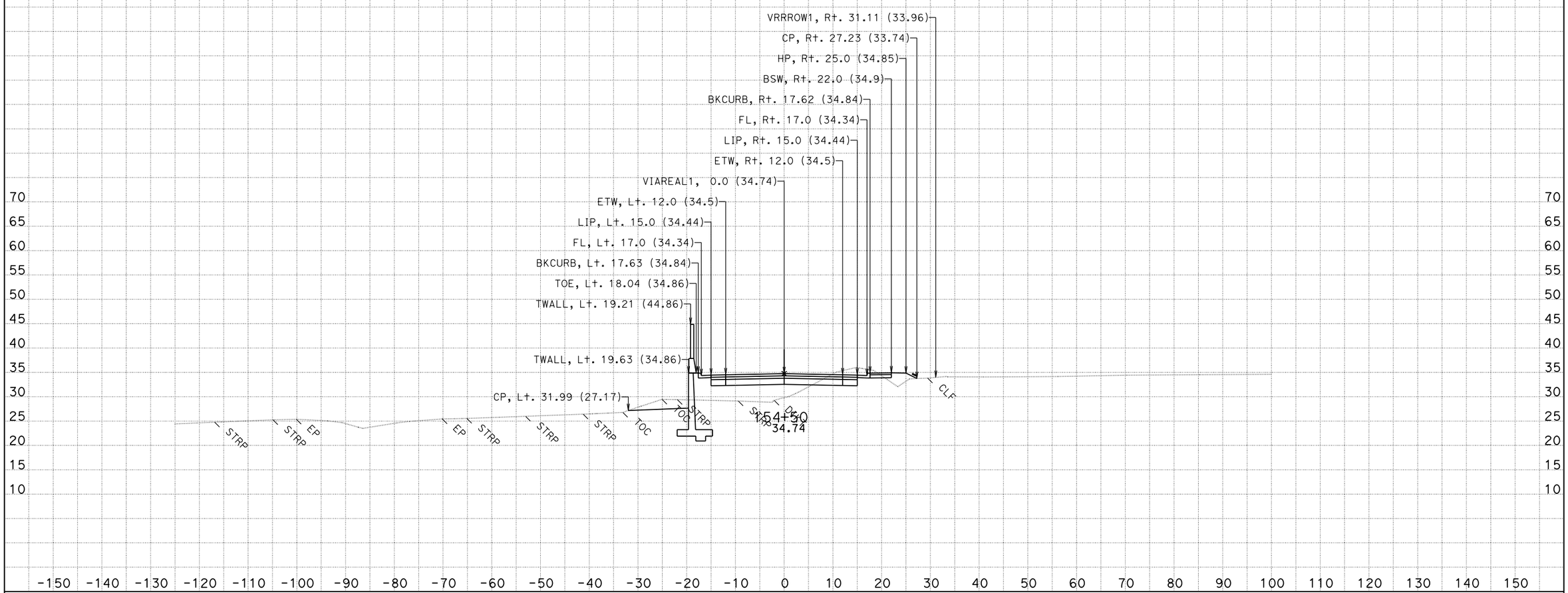

CREATED BY: Jackson Ho for Milt
DATE: 2/4/2016
KC Project: 580025

CONTRACT: 05-4482U
DIST/CO/RTE/PM: 05/SB/101/2.2-3.3

SCALE: 1" = 10' Horiz.
1" = 10' Vert.

VIAREAL1
CROSS SECTIONS

File: T:\sb*-4482u\design\Caice\580025\Via Real\Final Work Right before RTL\viareal1_design 2016-01-29.dgn

All Dimensions are US Survey Feet

For Earthwork Development Only

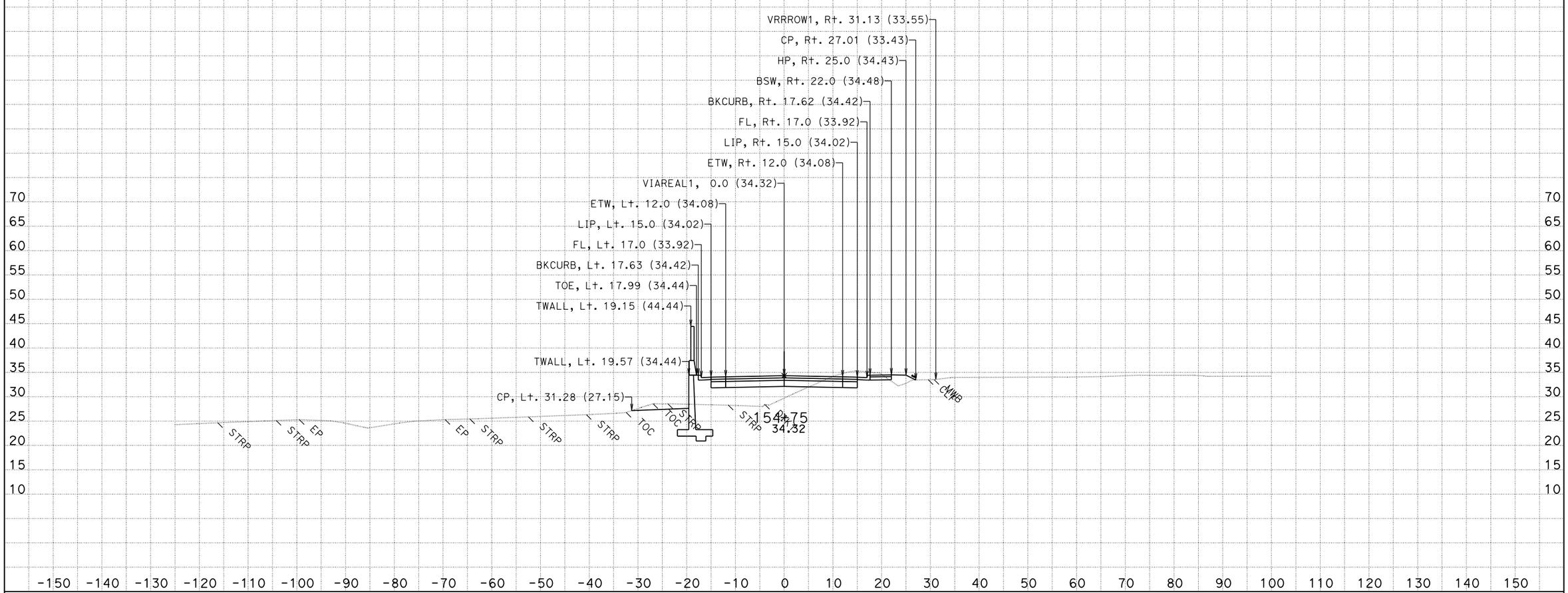

CREATED BY: Jackson Ho for Milt
DATE: 2/4/2016
KC Project: 580025

CONTRACT: 05-4482U
DIST/CO/RTE/PM: 05/SB/101/2.2-3.3

SCALE: 1" = 10' Horiz.
1" = 10' Vert.

VIAREAL1
CROSS SECTIONS

File: T:\sb*-4482u\design\Caice\580025\Via Real\Final Work Right before RTL\viareal1_design 2016-01-29.dgn

All Dimensions are US Survey Feet

For Earthwork Development Only

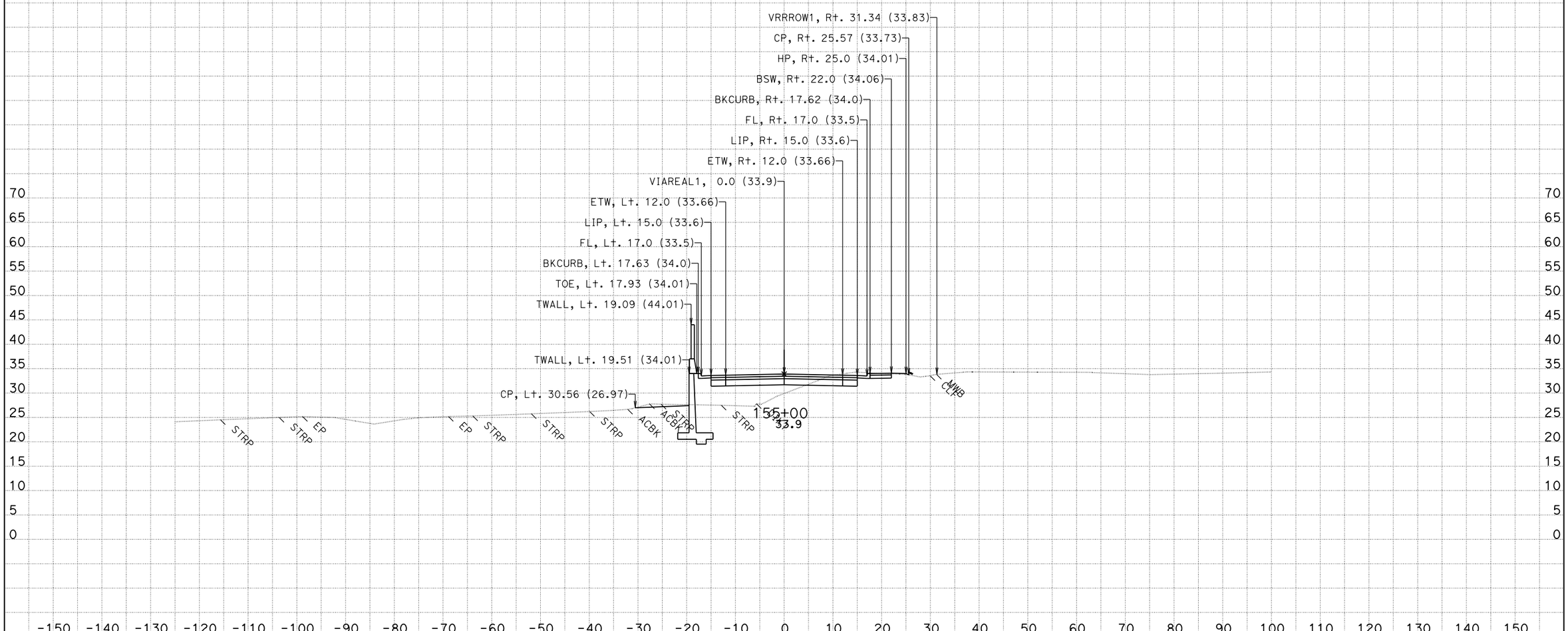

CREATED BY: Jackson Ho for Milt
DATE: 2/4/2016
KC Project: 580025

CONTRACT: 05-4482U
DIST/CO/RTE/PM: 05/SB/101/2.2-3.3
File: T:\sb*-4482u\design\Caice\580025\Via Real\Final Work Right before RTL\viareal1_design 2016-01-19.dgn

SCALE: 1" = 10' Horiz.
1" = 10' Vert.

All Dimensions are US Survey Feet

VIAREAL1
CROSS SECTIONS

For Earthwork Development Only

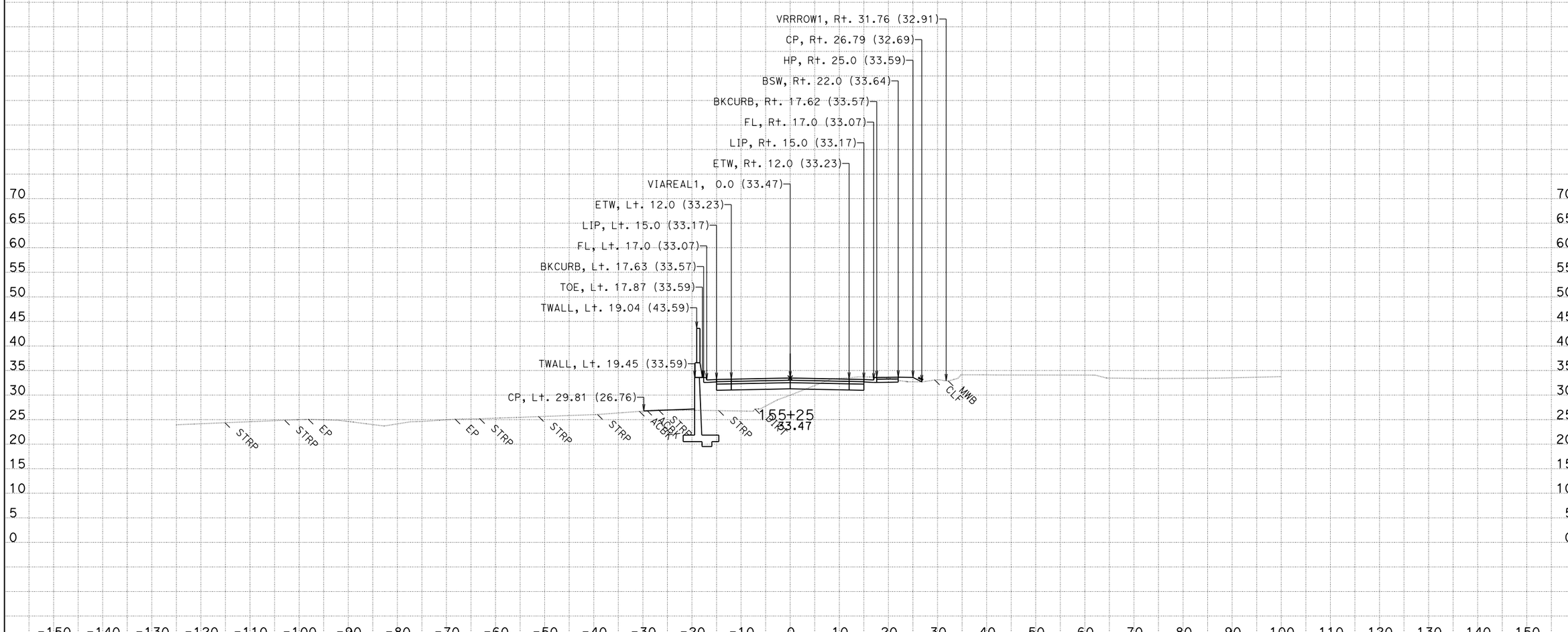

CREATED BY: Jackson Ho for Milt
DATE: 2/4/2016
KC Project: 580025

CONTRACT: 05-4482U
DIST/CO/RTE/PM: 05/SB/101/2.2-3.3
File: T:\sb*-4482u\design\Caice\580025\Via Real\Final Work Right before RTL\viareal1_design 2016-01-29.dgn

SCALE: 1" = 10' Horiz.
1" = 10' Vert.

All Dimensions are US Survey Feet

VIAREAL1
CROSS SECTIONS

For Earthwork Development Only

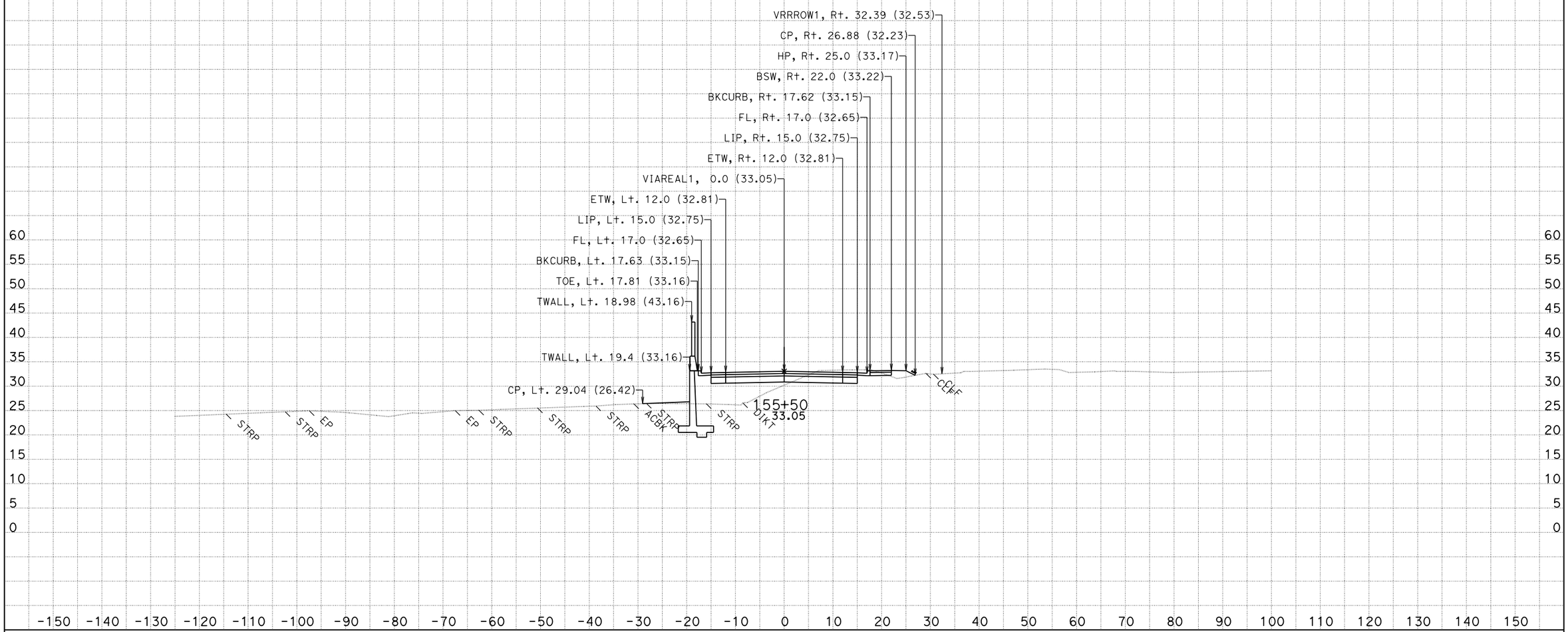

CREATED BY: Jackson Ho for Milt
DATE: 2/4/2016
KC Project: 580025

CONTRACT: 05-4482U
DIST/CO/RTE/PM: 05/SB/101/2.2-3.3
File: T:\sb*-4482u\design\Caice\580025\Via Real\Final Work Right before RTL\viareal1_design 2016-01-29.dgn

SCALE: 1" = 10' Horiz.
1" = 10' Vert.

All Dimensions are US Survey Feet

VIAREAL1
CROSS SECTIONS

For Earthwork Development Only

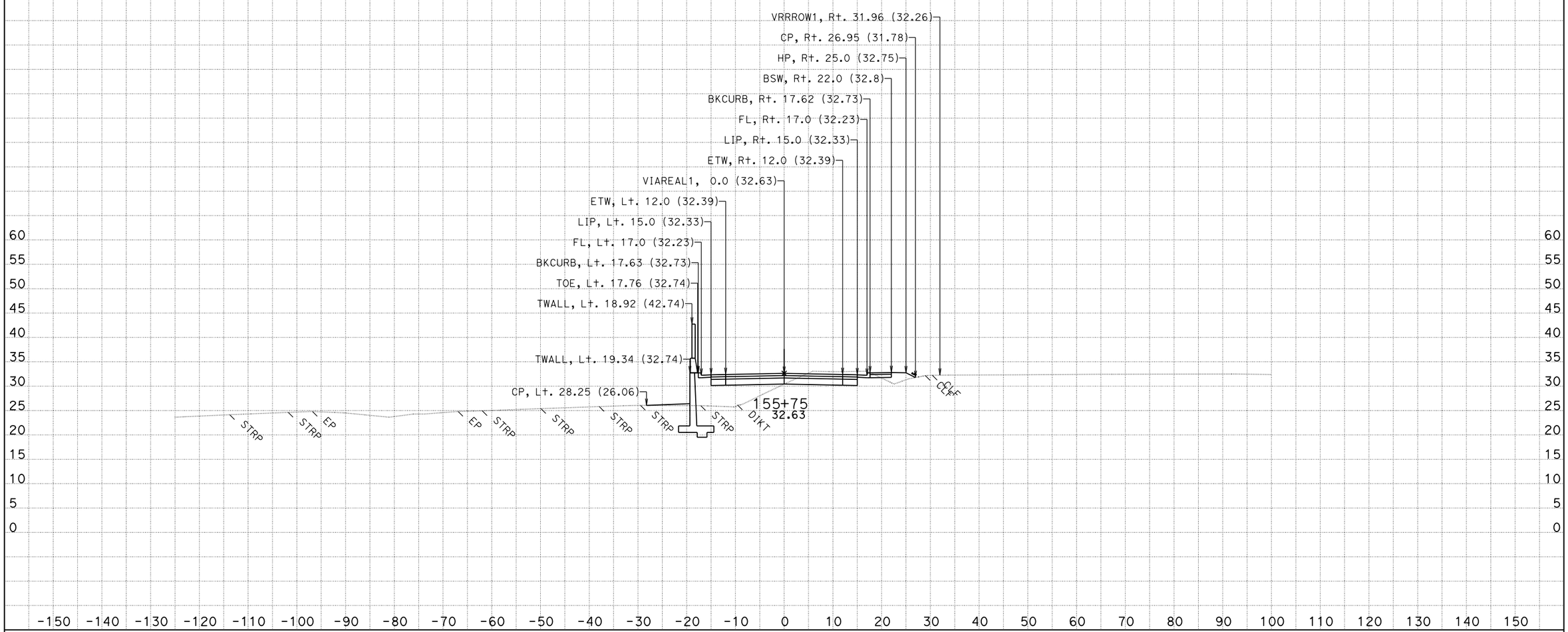

CREATED BY: Jackson Ho for Milt
DATE: 2/4/2016
KC Project: 580025

CONTRACT: 05-4482U
DIST/CO/RTE/PM: 05/SB/101/2.2-3.3
File: T:\sb*-4482u\design\Caice\580025\Via Real\Final Work Right before RTL\viareal1_design 2016-01-29.dgn

SCALE: 1" = 10' Horiz.
1" = 10' Vert.

All Dimensions are US Survey Feet

VIAREAL1
CROSS SECTIONS

For Earthwork Development Only

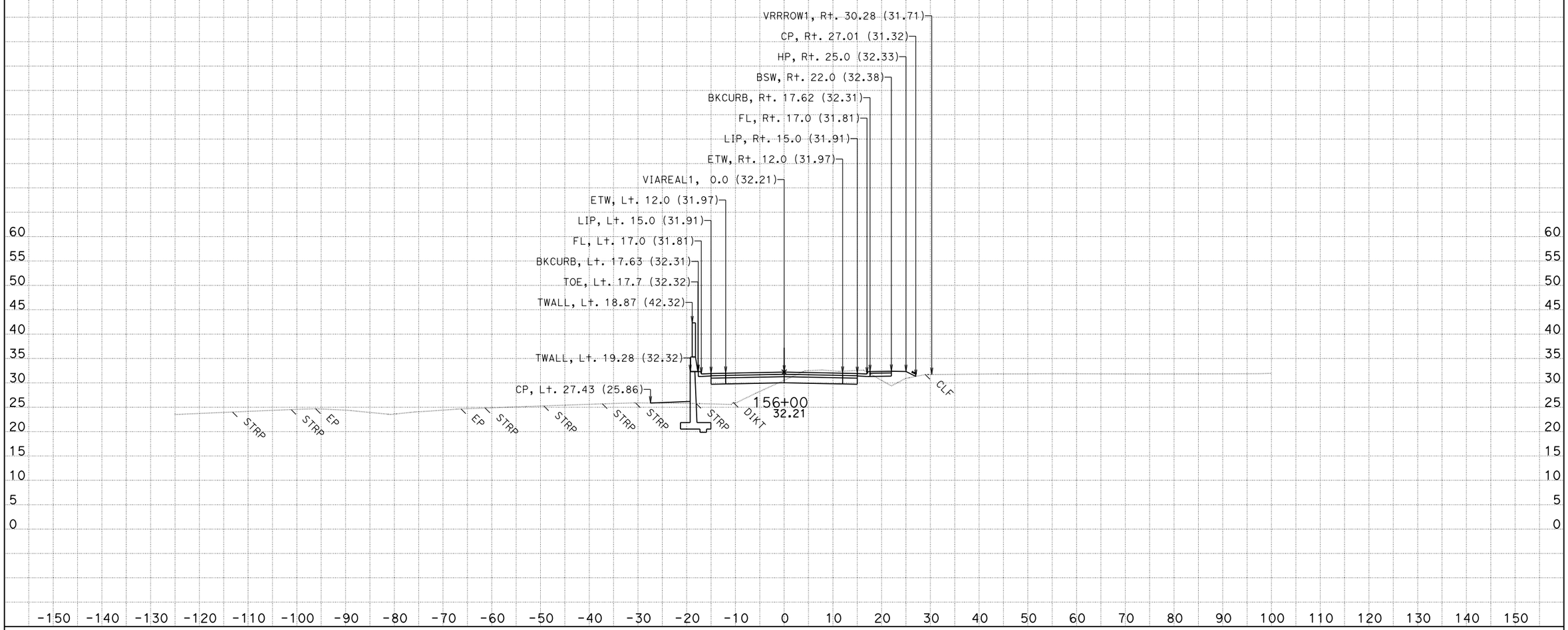

CREATED BY: Jackson Ho for Milt
DATE: 2/4/2016
KC Project: 580025

CONTRACT: 05-4482U
DIST/CO/RTE/PM: 05/SB/101/2.2-3.3
File: T:\sb*-4482u\design\Caice\580025\Via Real\Final Work Right before RTL\viareal1_design 2016-01-29.dgn

SCALE: 1" = 10' Horiz.
1" = 10' Vert.

All Dimensions are US Survey Feet

VIAREAL1
CROSS SECTIONS

For Earthwork Development Only

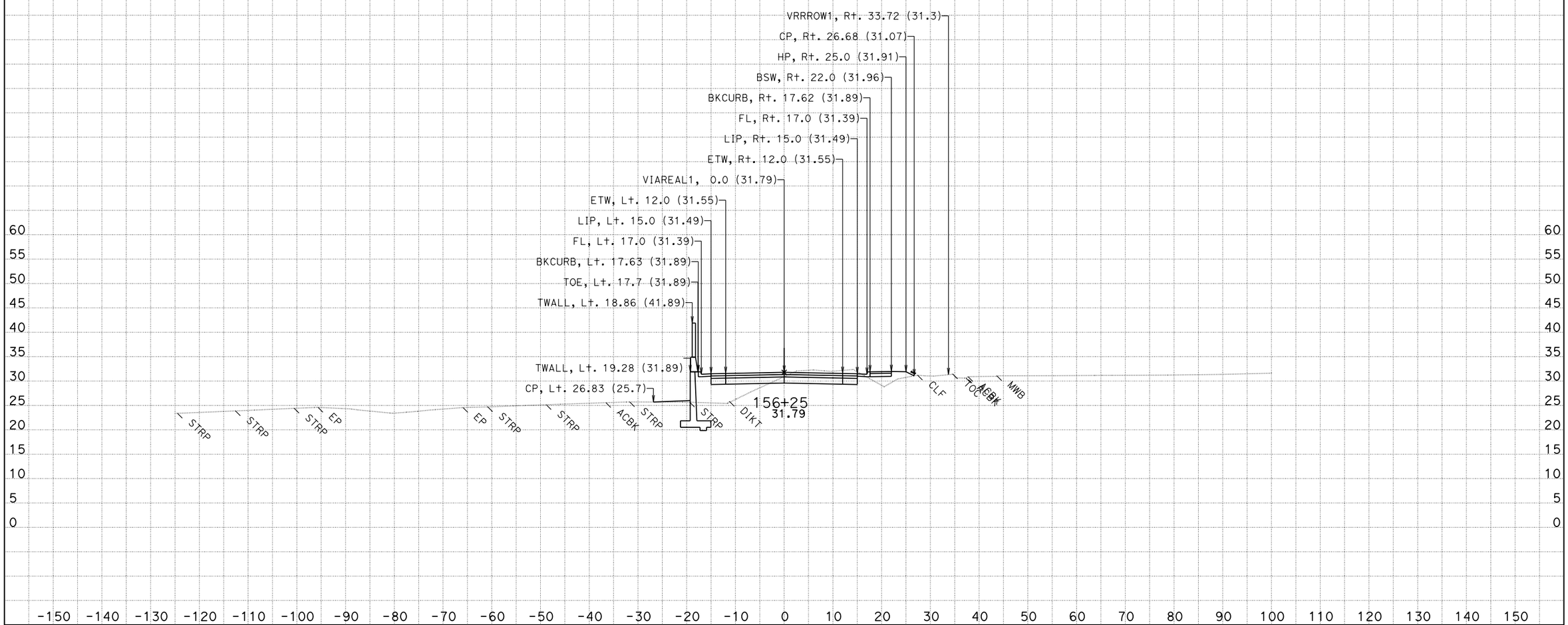

CREATED BY: Jackson Ho for Milt
DATE: 2/4/2016
KC Project: 580025

CONTRACT: 05-4482U
DIST/CO/RTE/PM: 05/SB/101/2.2-3.3
File: T:\sb*-4482u\design\Caice\580025\Via Real\Final Work Right before RTL\viareal1_design 2016-01-29

SCALE: 1" = 10' Horiz.
1" = 10' Vert.

All Dimensions are US Survey Feet

VIAREAL1
CROSS SECTIONS

For Earthwork Development Only

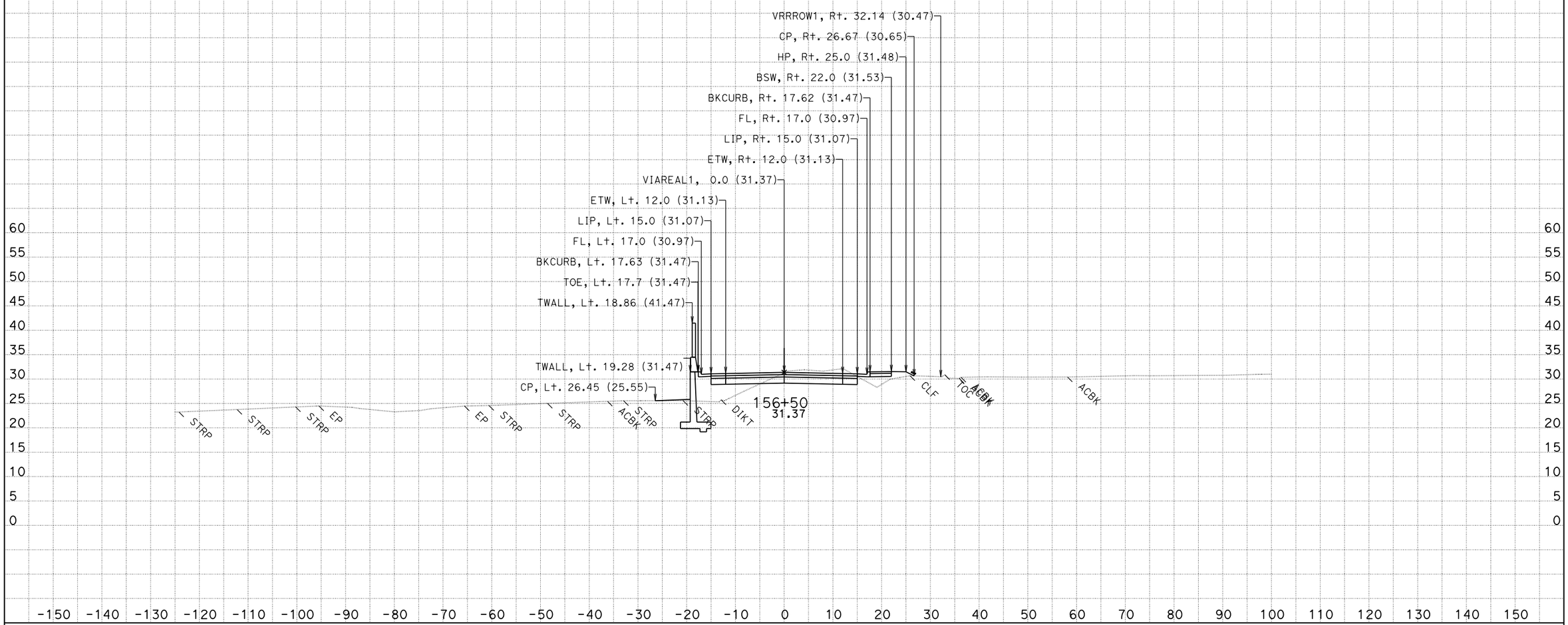

CREATED BY: Jackson Ho for Milt
DATE: 2/4/2016
KC Project: 580025

CONTRACT: 05-4482U
DIST/CO/RTE/PM: 05/SB/101/2.2-3.3

SCALE: 1" = 10' Horiz.
1" = 10' Vert.

File: T:\sb*-4482u\design\Caice\580025\Via Real\Final Work Right before RTL\viareal1_design 2016-01-19

All Dimensions are US Survey Feet

VIAREAL1
CROSS SECTIONS

SHEET 106 OF 116

For Earthwork Development Only

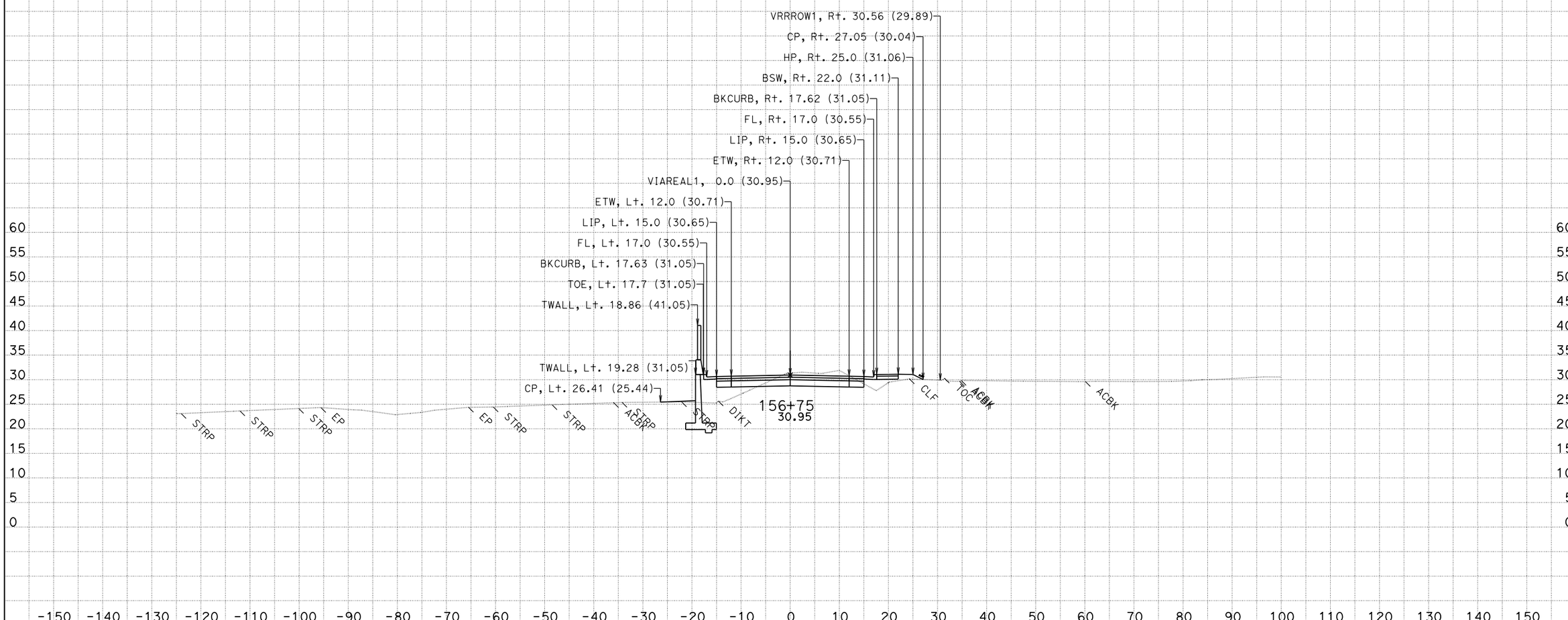

CREATED BY: Jackson Ho for Milt
DATE: 2/4/2016
KC Project: 580025

CONTRACT: 05-4482U
DIST/CO/RTE/PM: 05/SB/101/2.2-3.3
File: T:\sb*-4482u\design\Caice\580025\Via Real\Final Work Right before RTL\viareal1_design 2016-01-29.dgn

SCALE: 1" = 10' Horiz.
1" = 10' Vert.

All Dimensions are US Survey Feet

VIAREAL1
CROSS SECTIONS

For Earthwork Development Only

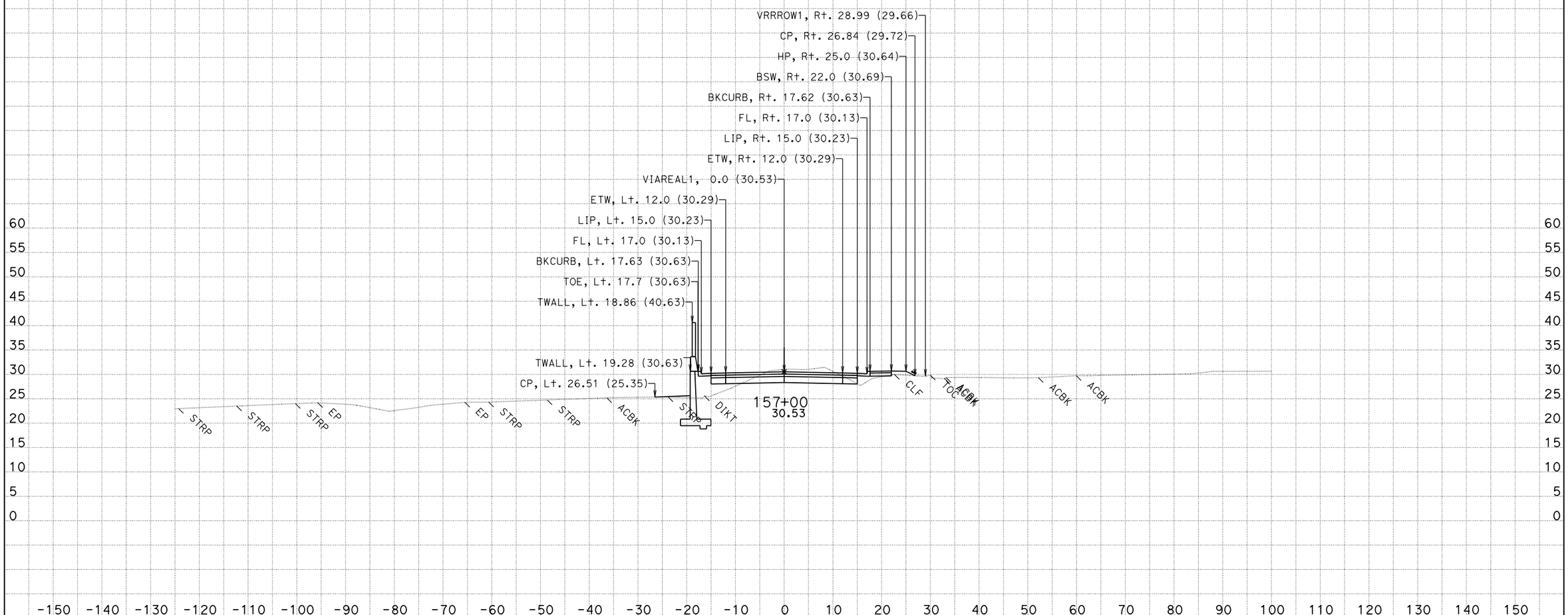

CREATED BY: Jackson Ho for Milt
DATE: 2/4/2016
KC Project: 580025

CONTRACT: 05-4482U
DIST/CO/RTE/PM: 05/SB/101/2.2-3.3
File: T:\sb*-4482u\design\Caice\580025\Via Real\Final Work Right before RTL\viareal1_design 2016-01-19.dgn

SCALE: 1" = 10' Horiz.
1" = 10' Vert.

All Dimensions are US Survey Feet

VIAREAL1
CROSS SECTIONS

For Earthwork Development Only

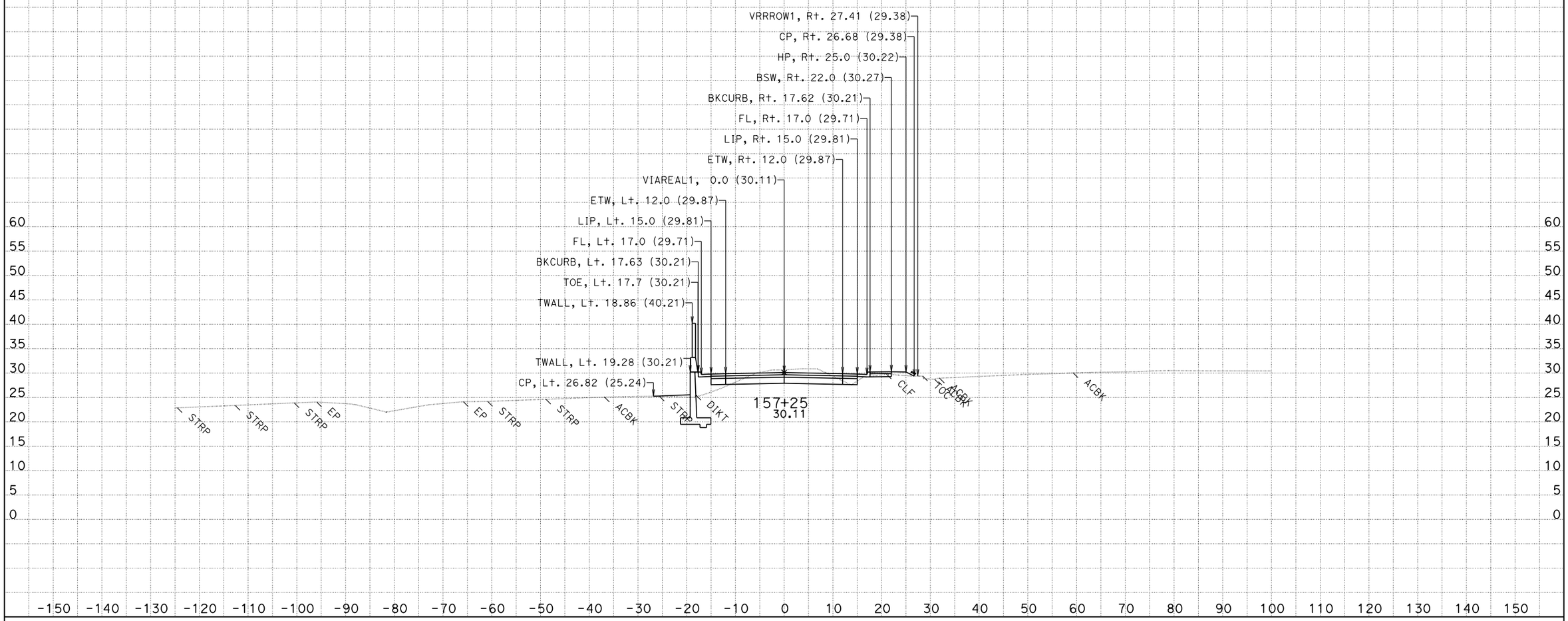

CREATED BY: Jackson Ho for Milt
DATE: 2/4/2016
KC Project: 580025

CONTRACT: 05-4482U
DIST/CO/RTE/PM: 05/SB/101/2.2-3.3
File: T:\sb*-4482u\design\Caice\580025\Via Real\Final Work Right before RTL\viareal1_design 2016-01-19.dgn

SCALE: 1" = 10' Horiz.
1" = 10' Vert.

All Dimensions are US Survey Feet

VIAREAL1
CROSS SECTIONS

For Earthwork Development Only

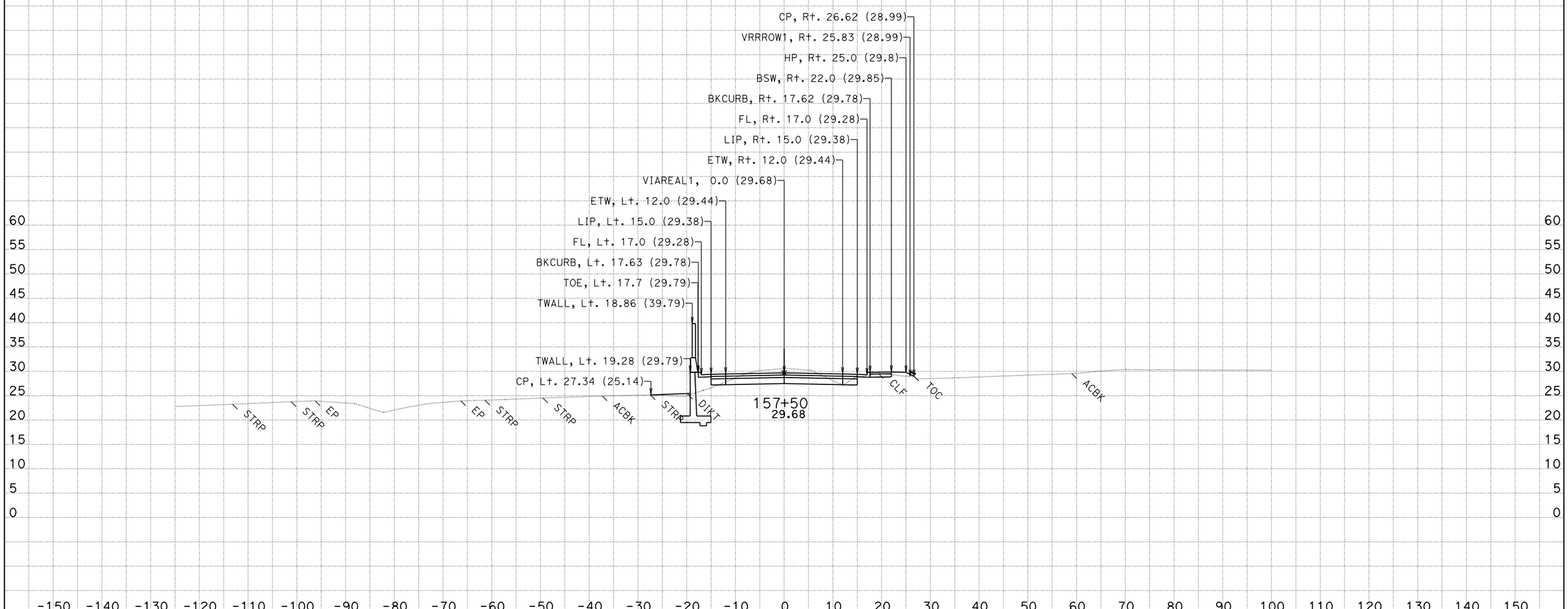

CREATED BY: Jackson Ho for Milt
DATE: 2/4/2016
KC Project: 580025

CONTRACT: 05-4482U
DIST/CO/RTE/PM: 05/SB/101/2.2-3.3

SCALE: 1" = 10' Horiz.
1" = 10' Vert.

VIAREAL1
CROSS SECTIONS

File: T:\sb*-4482u\design\Caice\580025\Via Real\Final Work Right before RTL\viareal1_design 2016-01-19.dgn

All Dimensions are US Survey Feet

For Earthwork Development Only

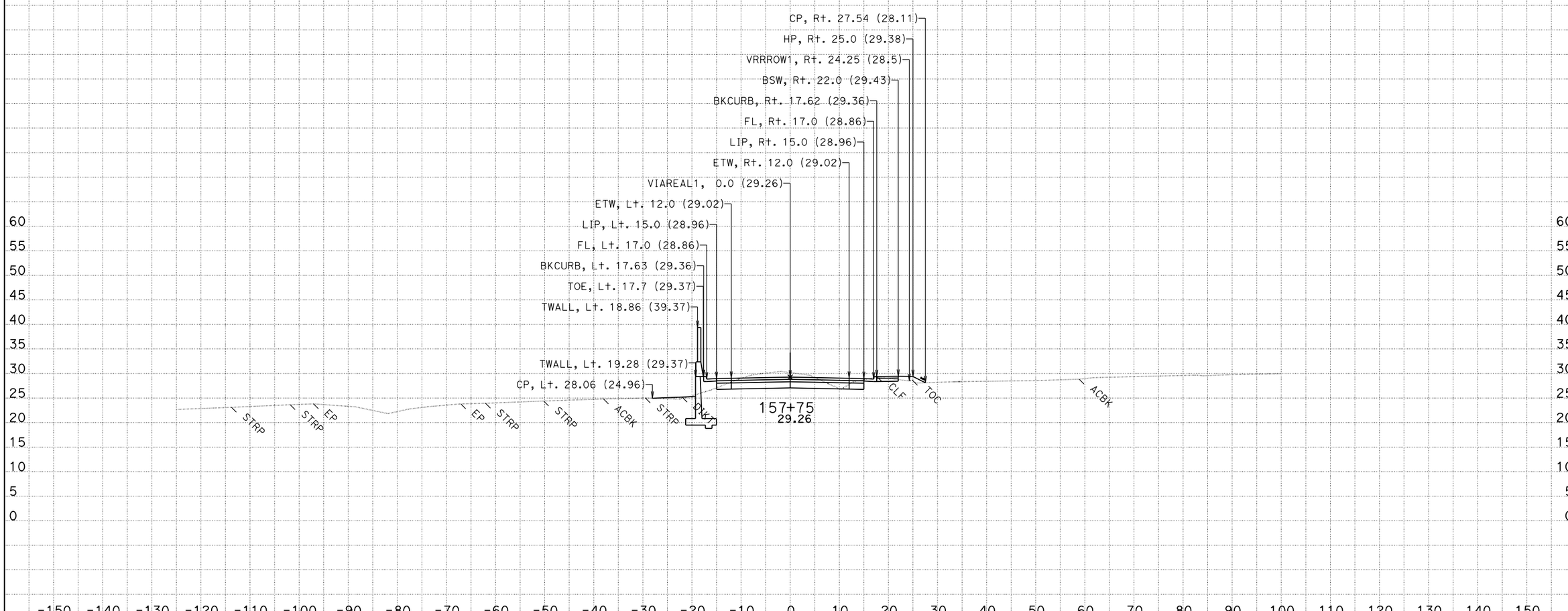

CREATED BY: Jackson Ho for Milt
DATE: 2/4/2016
KC Project: 580025

CONTRACT: 05-4482U
DIST/CO/RTE/PM: 05/SB/101/2.2-3.3

SCALE: 1" = 10' Horiz.
1" = 10' Vert.

VIAREAL1
CROSS SECTIONS

File: T:\sb*-4482u\design\Caice\580025\Via Real\Final Work Right before RTL\viareal1_design 2016-01-29.dgn

All Dimensions are US Survey Feet

For Earthwork Development Only

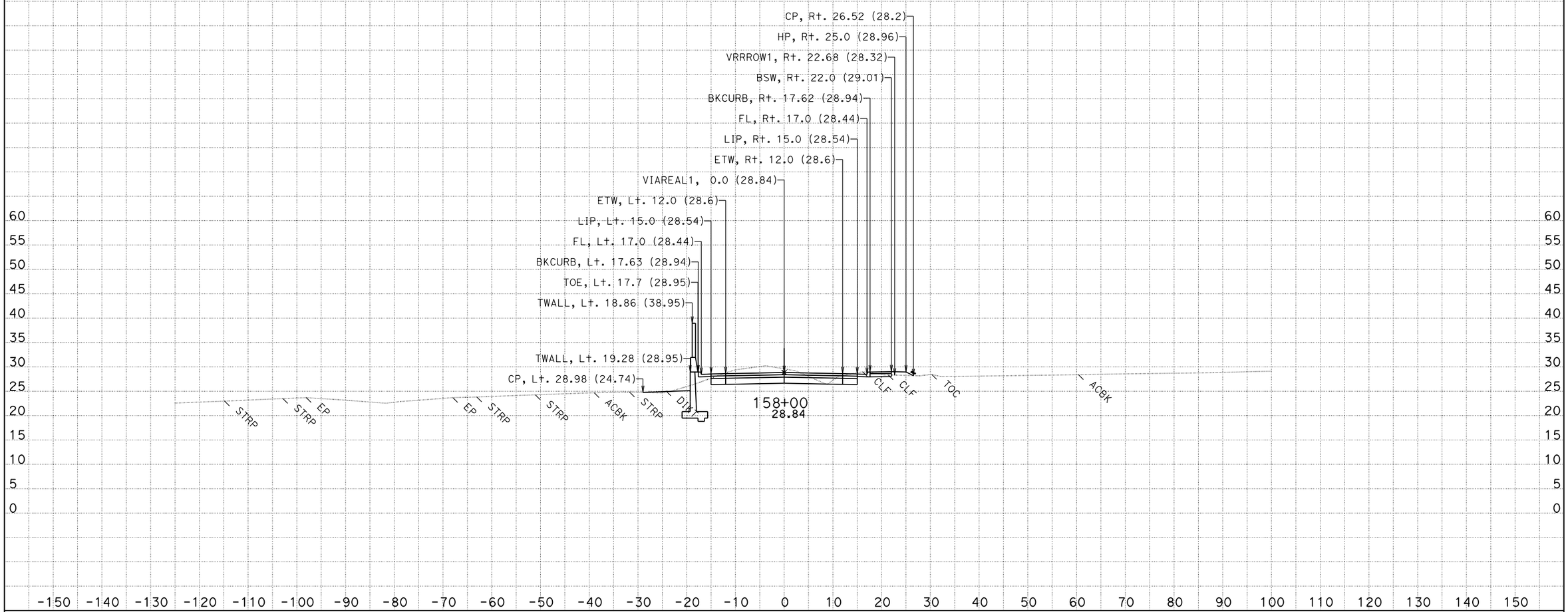

CREATED BY: Jackson Ho for Milt
DATE: 2/4/2016
KC Project: 580025

CONTRACT: 05-4482U
DIST/CO/RTE/PM: 05/SB/101/2.2-3.3

SCALE: 1" = 10' Horiz.
1" = 10' Vert.

VIAREAL1
CROSS SECTIONS

File: T:\sb*-4482u\design\Caice\580025\Via Real\Final Work Right before RTL\viareal1_design 2016-01-29.dgn

All Dimensions are US Survey Feet

For Earthwork Development Only

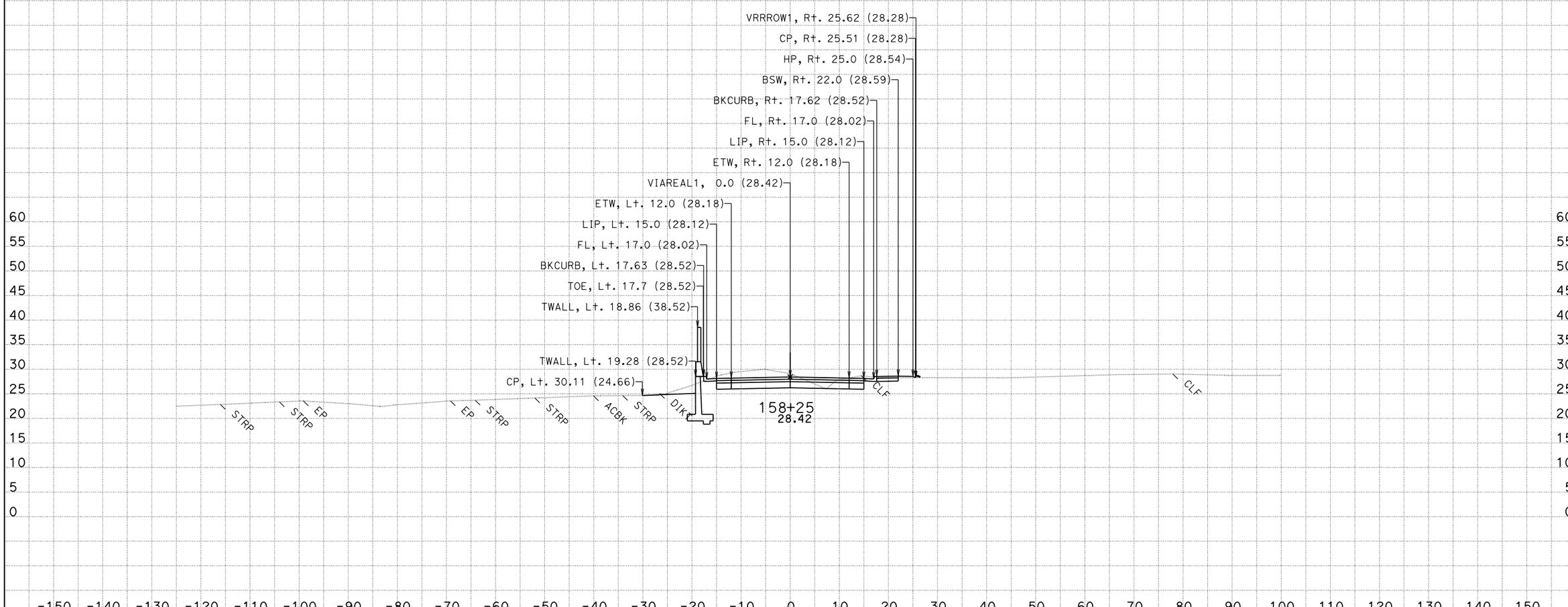

CREATED BY: Jackson Ho for Milt

DATE: 2/4/2016

KC Project: 580025

CONTRACT: 05-4482U

DIST/CO/RTE/PM: 05/SB/101/2.2-3.3

File: T:\sb*-4482u\design\Caice\580025\Via Real\Final Work Right before RTL\viareal1_design 2016-01-29.dgn

SCALE: 1" = 10' Horiz.
1" = 10' Vert.

All Dimensions are US Survey Feet

VIAREAL1
CROSS SECTIONS

For Earthwork Development Only

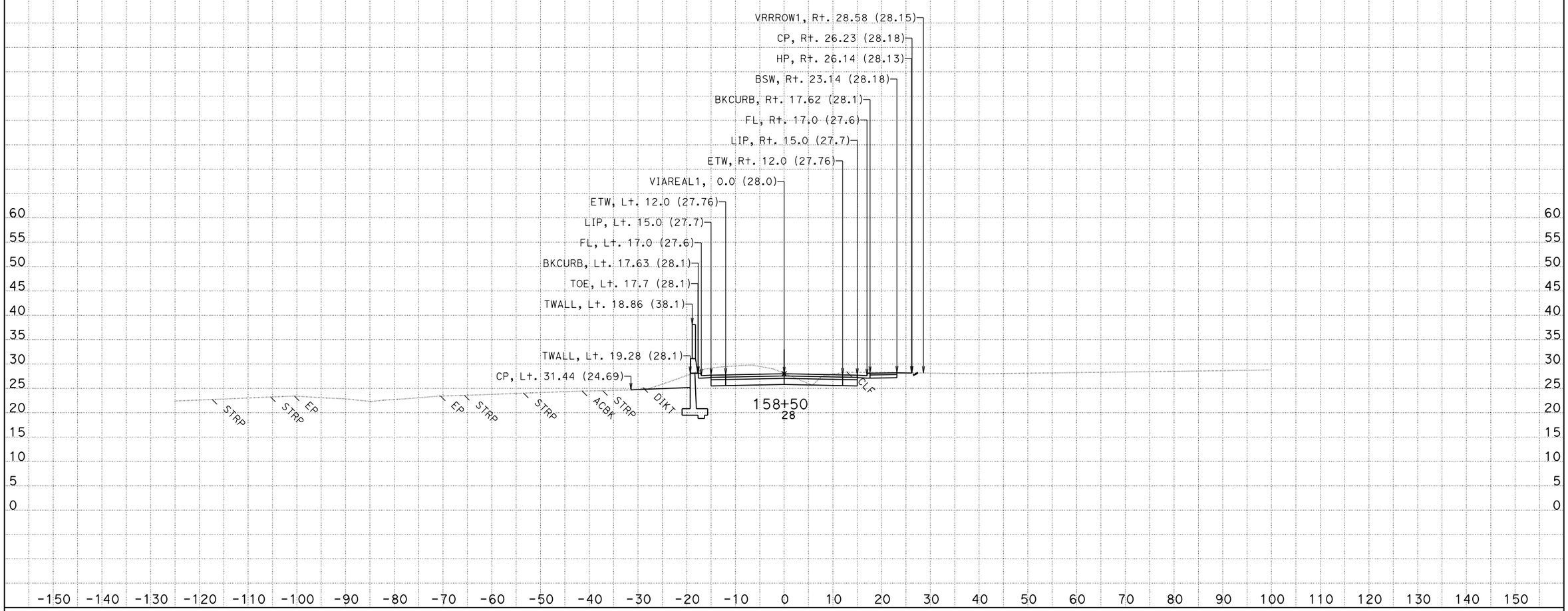

CREATED BY: Jackson Ho for Milt
DATE: 2/4/2016
KC Project: 580025

CONTRACT: 05-4482U
DIST/CO/RTE/PM: 05/SB/101/2.2-3.3
File: T:\sb*-4482u\design\Caice\580025\Via Real\Final Work Right before RTL\viareal1_design 2016-01-29.dgn

SCALE: 1" = 10' Horiz.
1" = 10' Vert.

All Dimensions are US Survey Feet

VIAREAL1
CROSS SECTIONS

For Earthwork Development Only

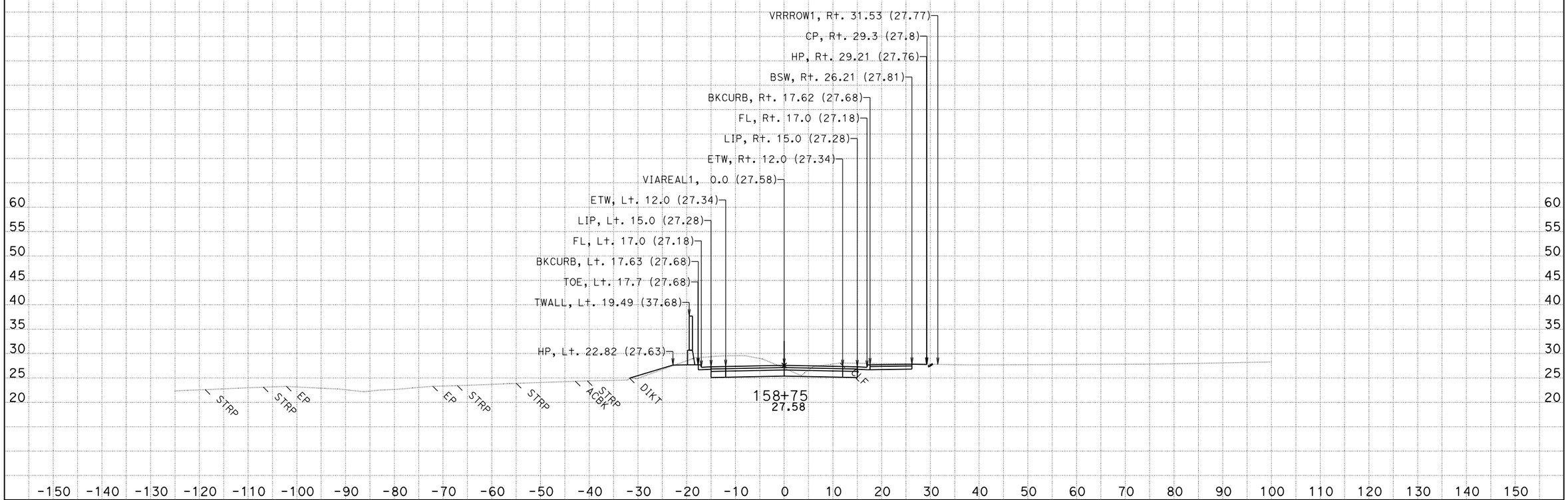

CREATED BY: Jackson Ho for Milt
DATE: 2/4/2016
KC Project: 580025

CONTRACT: 05-4482U
DIST/CO/RTE/PM: 05/SB/101/2.2-3.3
File: T:\sb*-4482u\design\Caice\580025\Via Real\Final Work Right before RTL\viareal1_design 2016-01-29.dgn

SCALE: 1" = 10' Horiz.
1" = 10' Vert.

All Dimensions are US Survey Feet

VIAREAL1
CROSS SECTIONS

For Earthwork Development Only

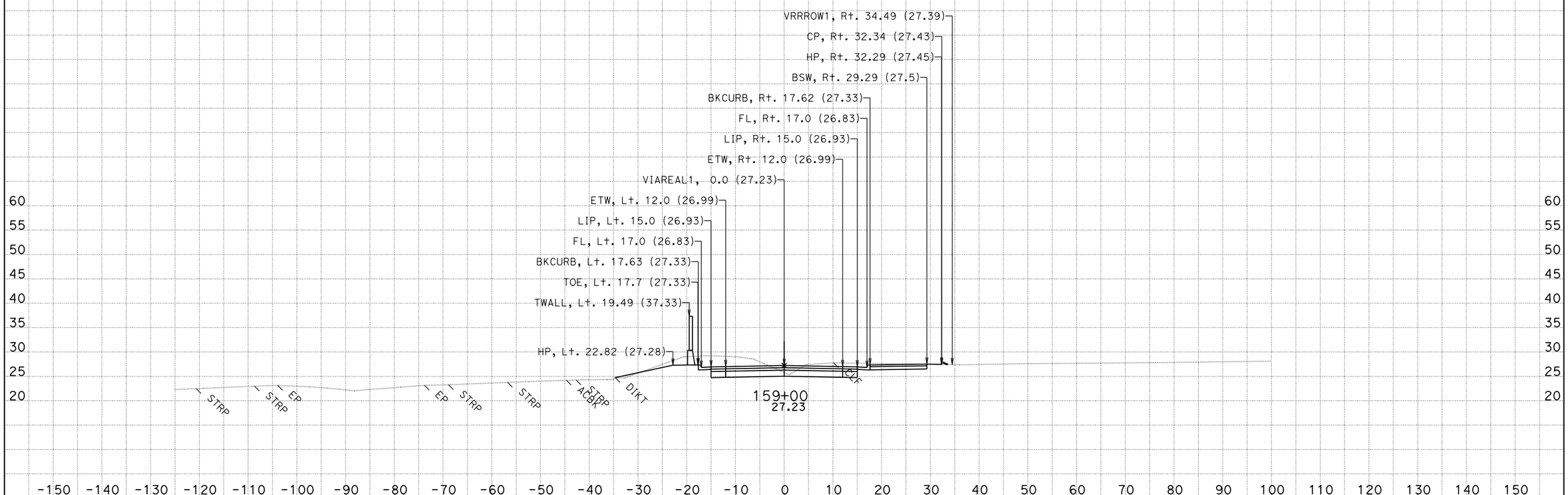

CREATED BY: Jackson Ho for Milt
DATE: 2/4/2016
KC Project: 580025

CONTRACT: 05-4482U
DIST/CO/RTE/PM: 05/SB/101/2.2-3.3
File: T:\sb*-4482u\design\Caice\580025\Via Real\Final Work Right before RTL\viareal1_design 2016-01-19.dgn

SCALE: 1" = 10' Horiz.
1" = 10' Vert.

All Dimensions are US Survey Feet

VIAREAL1
CROSS SECTIONS