DESIGN STUDY ONLY

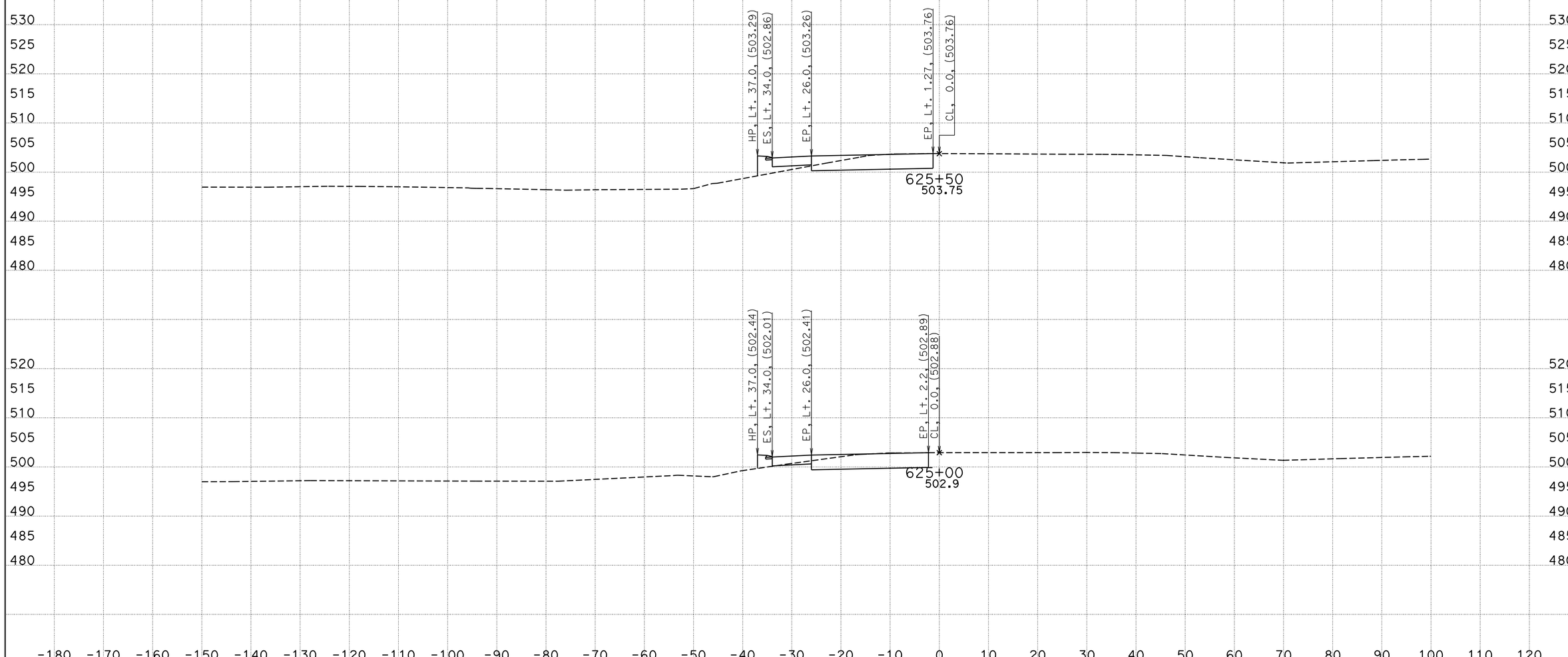

CREATED BY: WAYNE NGUYEN
DATE: 3/14/2013
KC Project: 05632 File: D:\UserData\05632\WB\EAR\wb_d.ear

CONTRACT: 05632
DIST/CO/RTE/PM: 11-SD-11/905 0.0/1.6,R9.9/R10.7
PROJECT ID: SR11/SR905

SCALE: 1" = 10' Horiz.
1" = 10' Vert.

All Dimensions are US Survey Feet

WB
CROSS SECTIONS
SHEET 1 OF 78

DESIGN STUDY ONLY

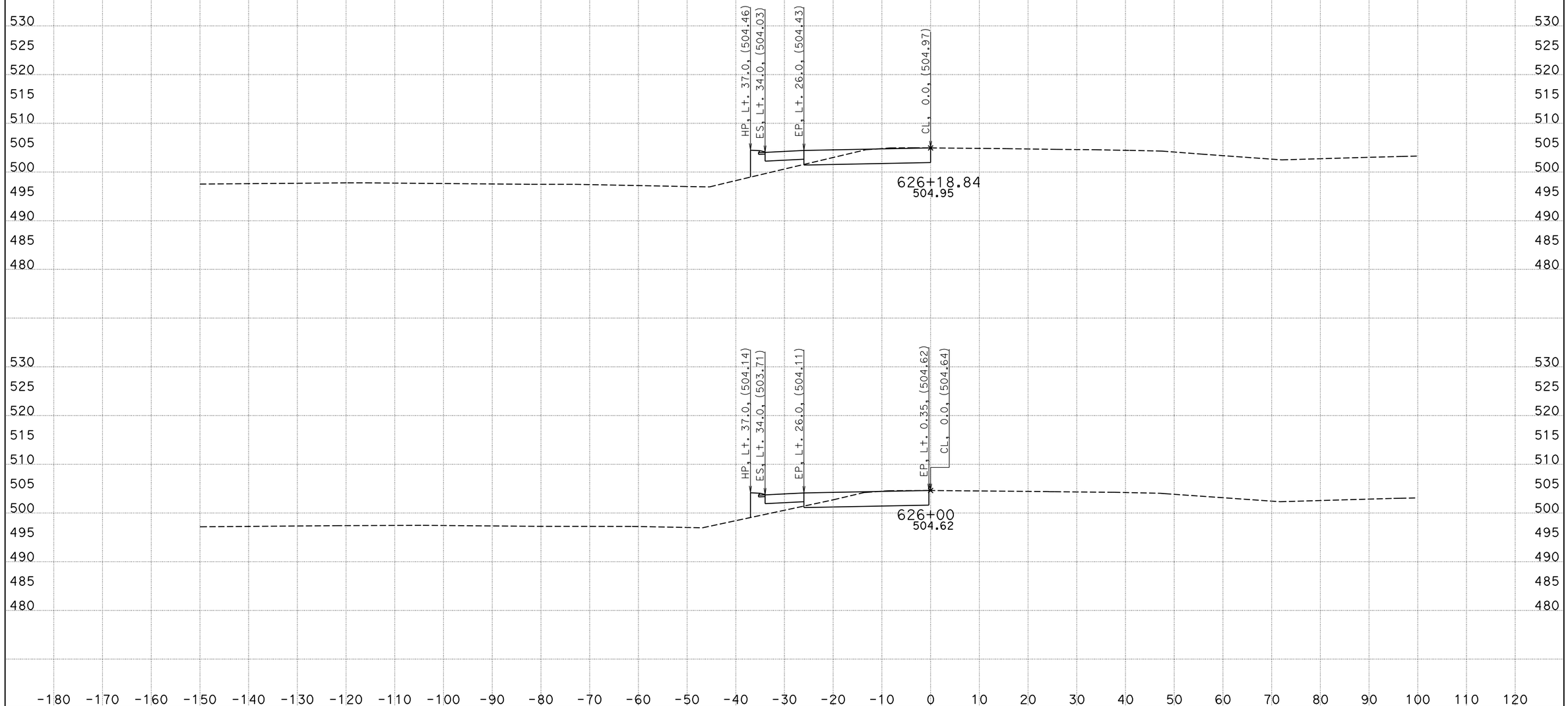

CREATED BY: WAYNE NGUYEN
DATE: 3/14/2013
KC Project: 05632 File: D:\UserData\05632\WB\EAR\wb_d.ear

CONTRACT: 05632
DIST/CO/RTE/PM: 11-SD-11/905 0.0/1.6,R9.9/R10.7
PROJECT ID: SR11/SR905

SCALE: 1" = 10' Horiz.
1" = 10' Vert.

All Dimensions are US Survey Feet

WB
CROSS SECTIONS
SHEET 2 OF 78

DESIGN STUDY ONLY

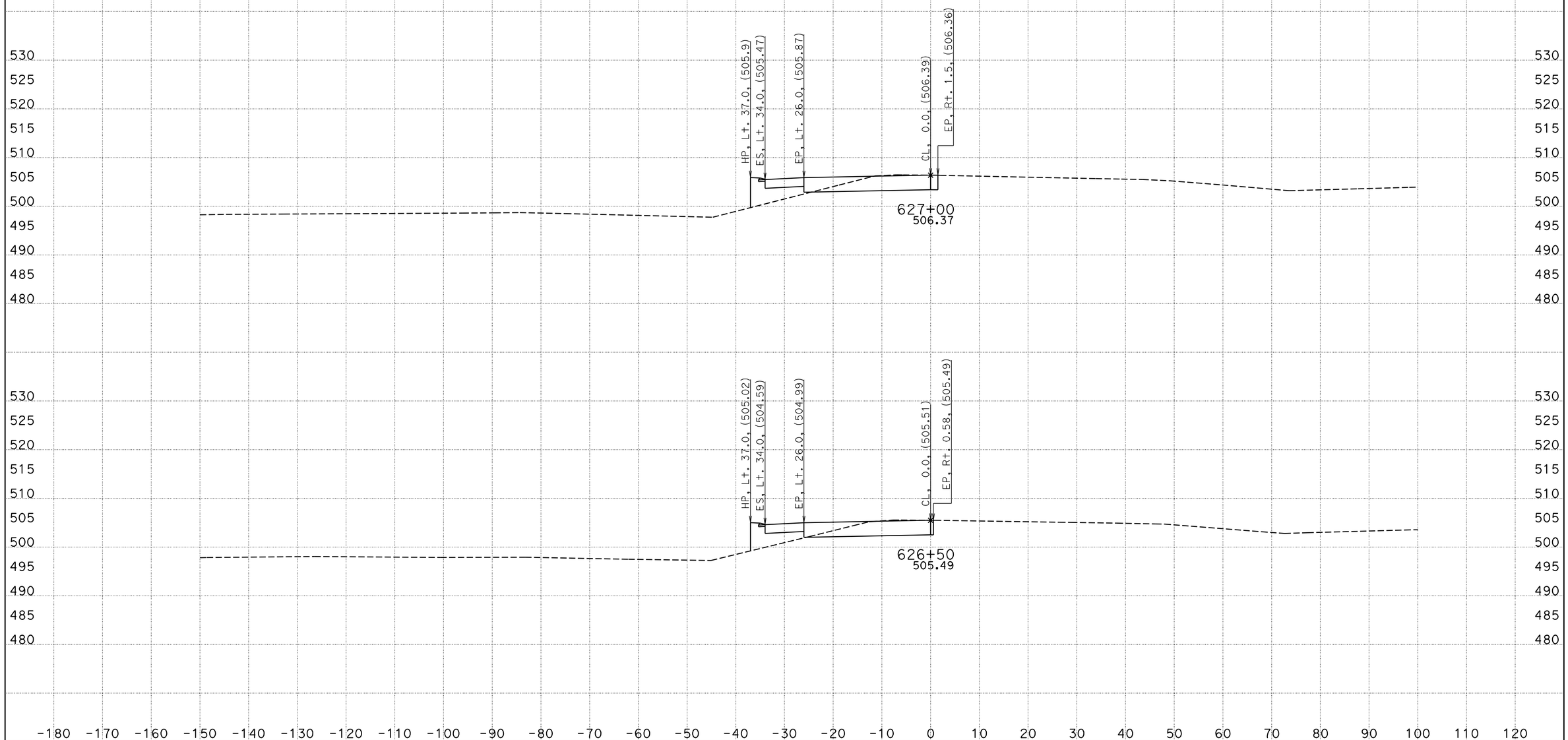

CREATED BY: WAYNE NGUYEN
DATE: 3/14/2013
KC Project: 05632 File: D:\UserData\05632\WB\EAR\wb_d.ear

CONTRACT: 05632
DIST/CO/RTE/PM: 11-SD-11/905 0.0/1.6,R9.9/R10.7
PROJECT ID: SR11/SR905

SCALE: 1" = 10' Horiz.
1" = 10' Vert.

All Dimensions are US Survey Feet

WB
CROSS SECTIONS
SHEET 3 OF 78

DESIGN STUDY ONLY

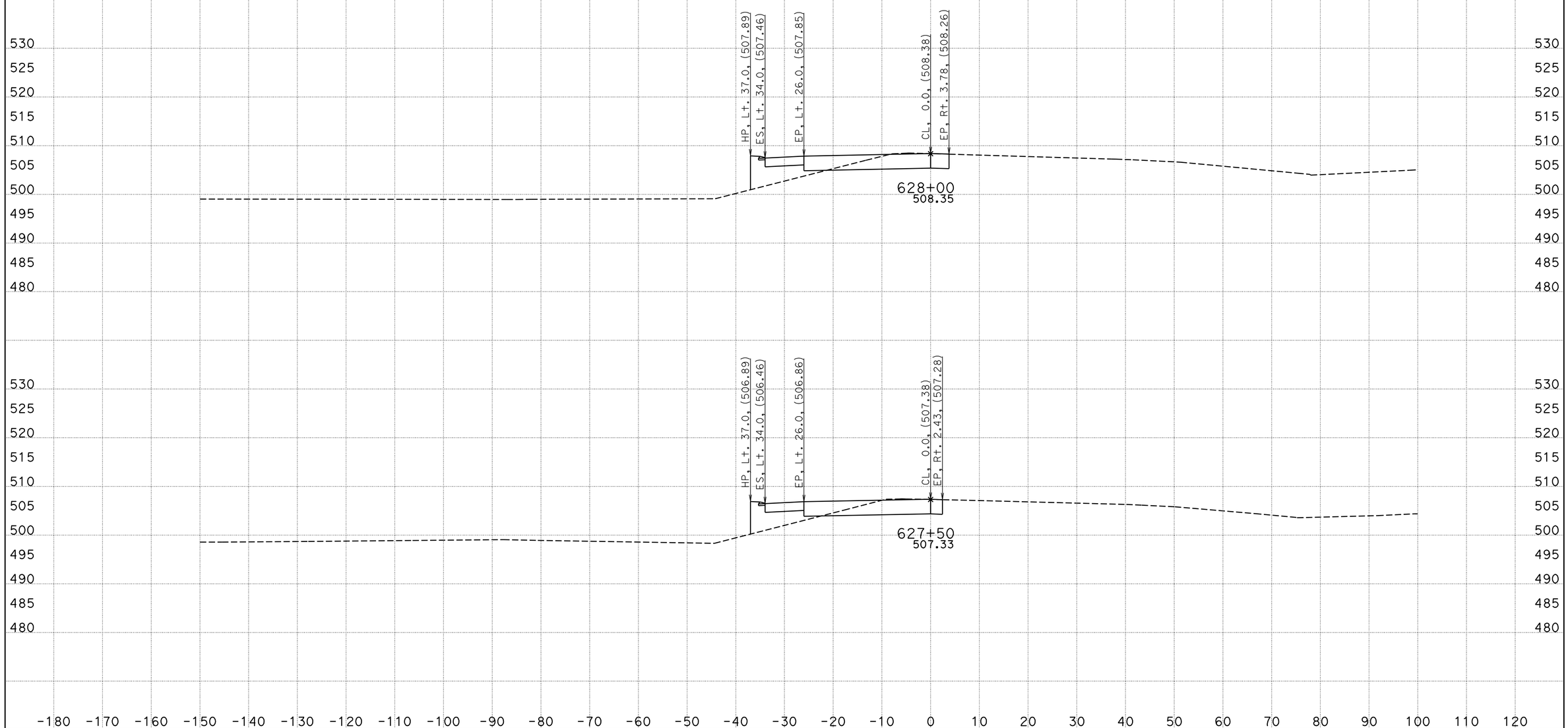

CREATED BY: WAYNE NGUYEN
DATE: 3/14/2013
KC Project: 05632 File: D:\UserData\05632\WB\EAR\wb_d.ear

CONTRACT: 05632
DIST/CO/RTE/PM: 11-SD-11/905 0.0/1.6,R9.9/R10.7
PROJECT ID: SR11/SR905

SCALE: 1" = 10' Horiz.
1" = 10' Vert.

All Dimensions are US Survey Feet

WB
CROSS SECTIONS
SHEET 4 OF 78

DESIGN STUDY ONLY

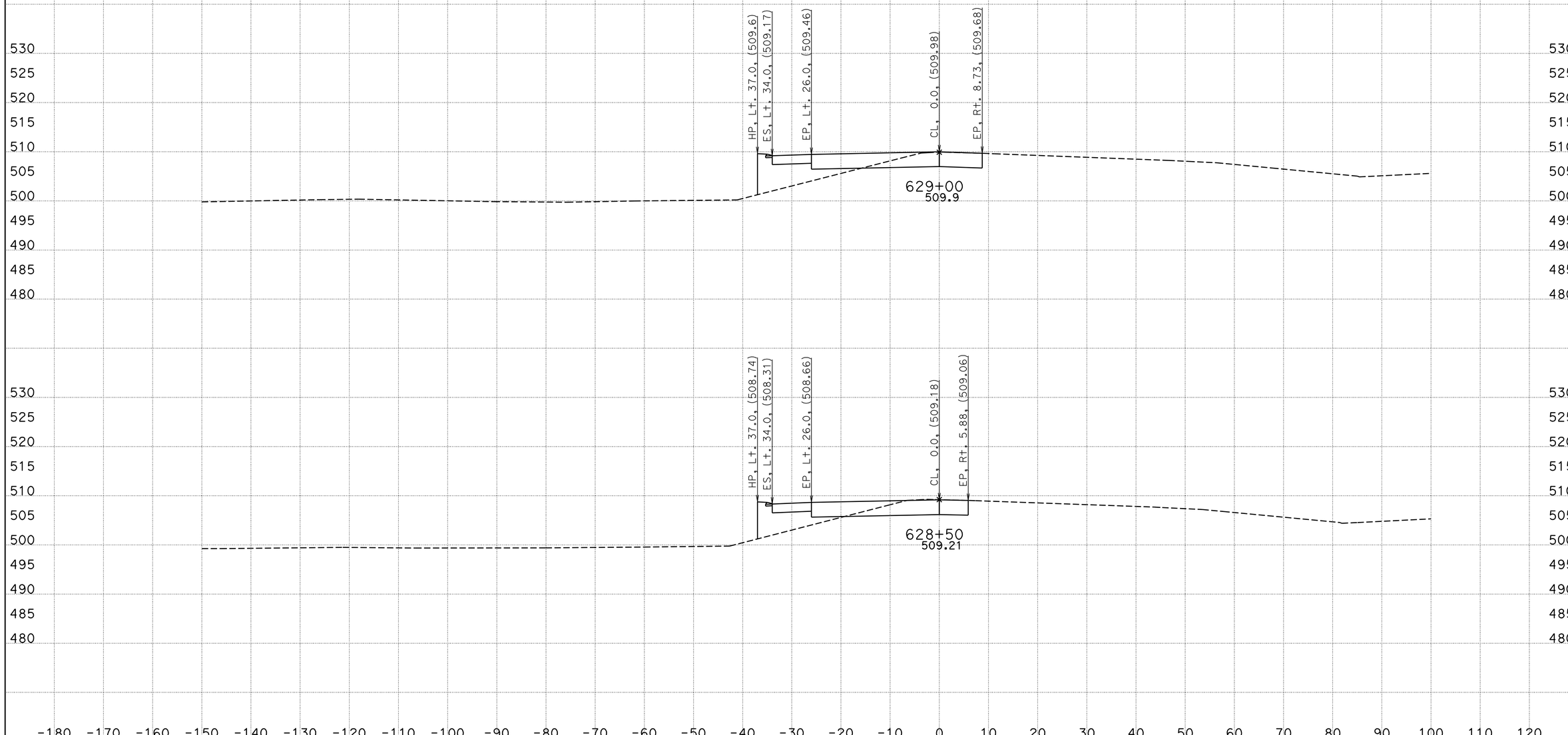

CREATED BY: WAYNE NGUYEN
DATE: 3/14/2013
KC Project: 05632 File: D:\UserData\05632\WB\EAR\wb_d.ear

CONTRACT: 05632
DIST/CO/RTE/PM: 11-SD-11/905 0.0/1.6,R9.9/R10.7
PROJECT ID: SR11/SR905

SCALE: 1" = 10' Horiz.
1" = 10' Vert.

All Dimensions are US Survey Feet

WB
CROSS SECTIONS
SHEET 5 OF 78

DESIGN STUDY ONLY

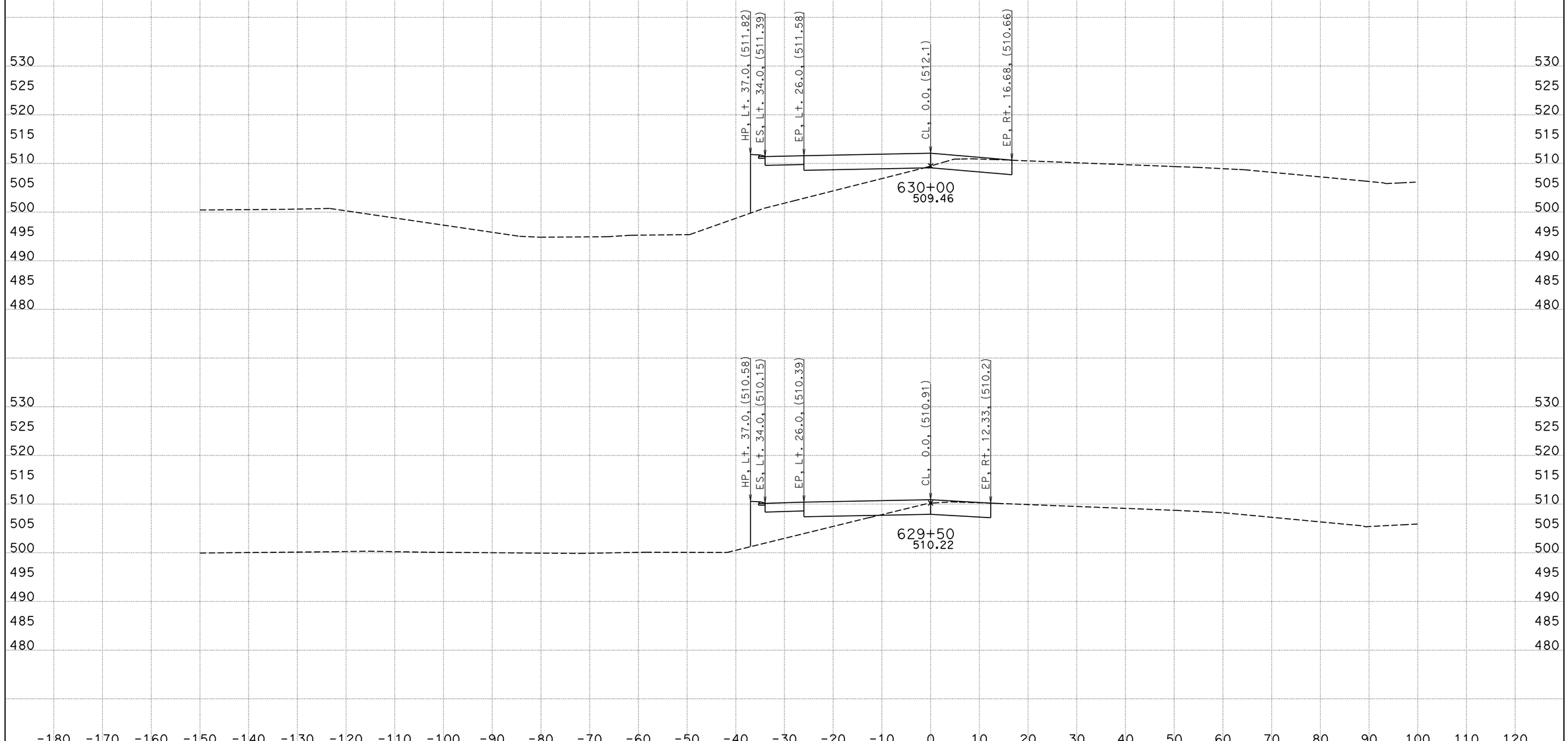

CREATED BY: WAYNE NGUYEN
DATE: 3/14/2013
KC Project: 05632 File: D:\UserData\05632\WB\EAR\wb_d.ear

CONTRACT: 05632
DIST/CO/RTE/PM: 11-SD-11/905 0.0/1.6,R9.9/R10.7
PROJECT ID: SR11/SR905

SCALE: 1" = 10' Horiz.
1" = 10' Vert.

All Dimensions are US Survey Feet

WB
CROSS SECTIONS
SHEET 6 OF 78

DESIGN STUDY ONLY

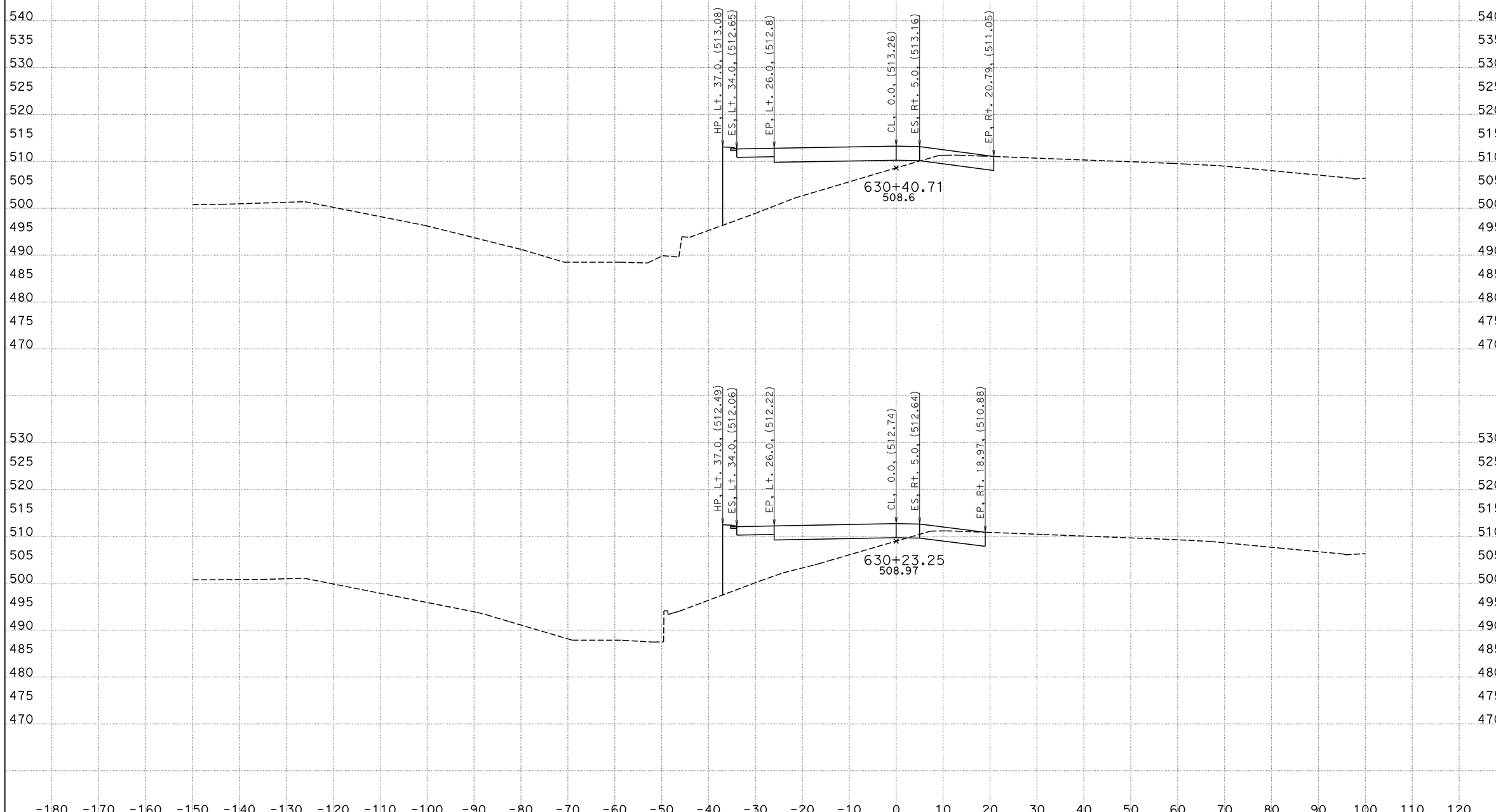

CREATED BY: WAYNE NGUYEN
DATE: 3/14/2013
KC Project: 05632 File: D:\UserData\05632\WB\EAR\wb_d.ear

CONTRACT: 05632
DIST/CO/RTE/PM: 11-SD-11/905 0.0/1.6,R9.9/R10.7
PROJECT ID: SR11/SR905

SCALE: 1" = 10' Horiz.
1" = 10' Vert.

All Dimensions are US Survey Feet

WB
CROSS SECTIONS
SHEET 7 OF 78

DESIGN STUDY ONLY

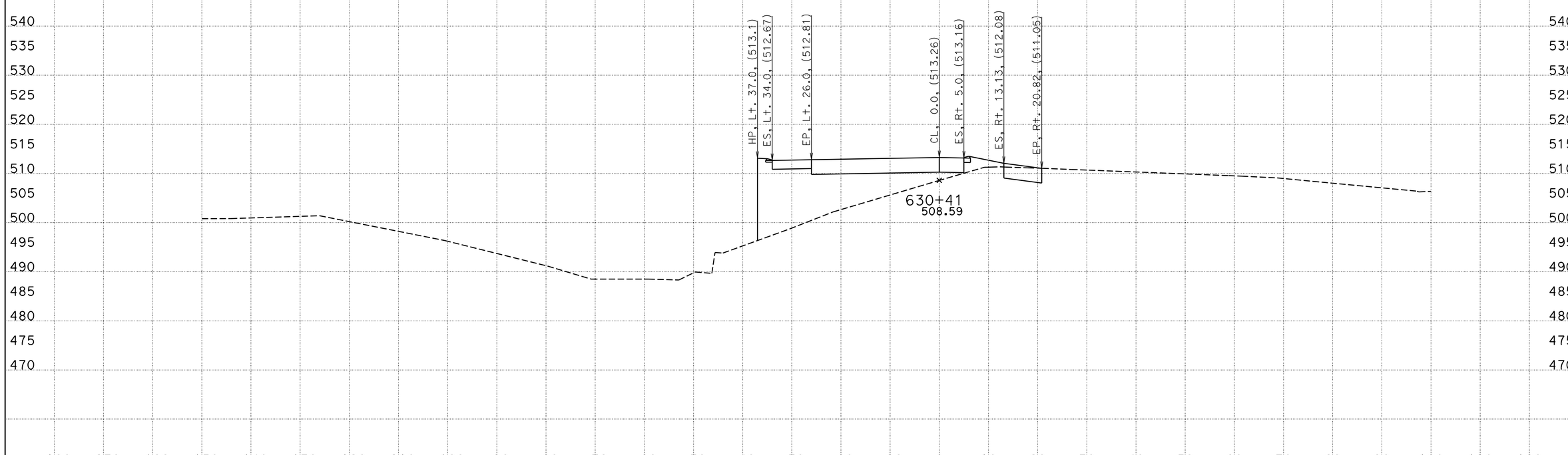

CREATED BY: WAYNE NGUYEN
DATE: 3/14/2013
KC Project: 05632 File: D:\UserData\05632\WB\EAR\wb_d.ear

CONTRACT: 05632
DIST/CO/RTE/PM: 11-SD-11/905 0.0/1.6,R9.9/R10.7
PROJECT ID: SR11/SR905

SCALE: 1" = 10' Horiz.
1" = 10' Vert.
All Dimensions are US Survey Feet

WB
CROSS SECTIONS
SHEET 8 OF 78

DESIGN STUDY ONLY

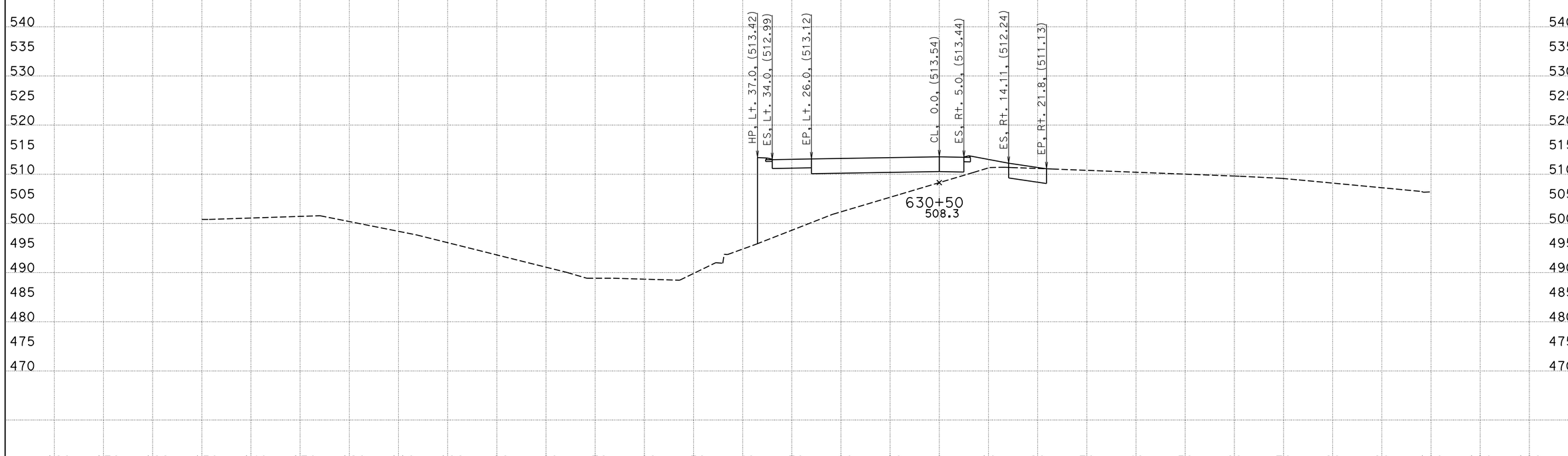

CREATED BY: WAYNE NGUYEN
DATE: 3/14/2013
KC Project: 05632 File: D:\UserData\05632\WB\EAR\wb_d.ear

CONTRACT: 05632
DIST/CO/RTE/PM: 11-SD-11/905 0.0/1.6,R9.9/R10.7
PROJECT ID: SR11/SR905

SCALE: 1" = 10' Horiz.
1" = 10' Vert.
All Dimensions are US Survey Feet

WB
CROSS SECTIONS
SHEET 9 OF 78

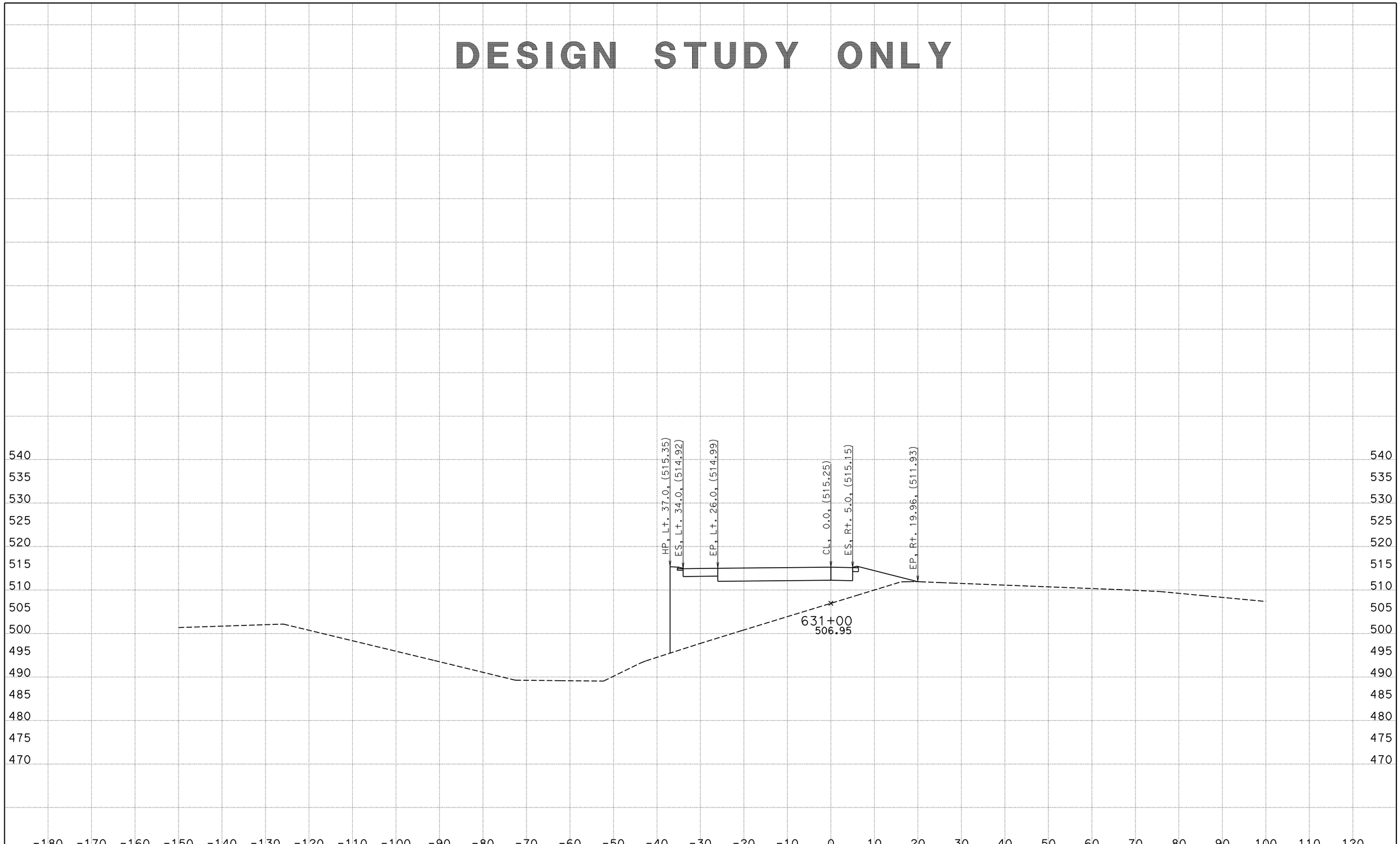

CREATED BY: WAYNE NGUYEN
DATE: 3/14/2013
KC Project: 05632 File: D:\UserData\05632\WB\EAR\wb_d.ear

CONTRACT: 05632
DIST/CO/RTE/PM: 11-SD-11/905 0.0/1.6,R9.9/R10.7
PROJECT ID: SR11/SR905

SCALE: 1" = 10' Horiz.
1" = 10' Vert.
All Dimensions are US Survey Feet

WB
CROSS SECTIONS
SHEET 10 OF 78

DESIGN STUDY ONLY

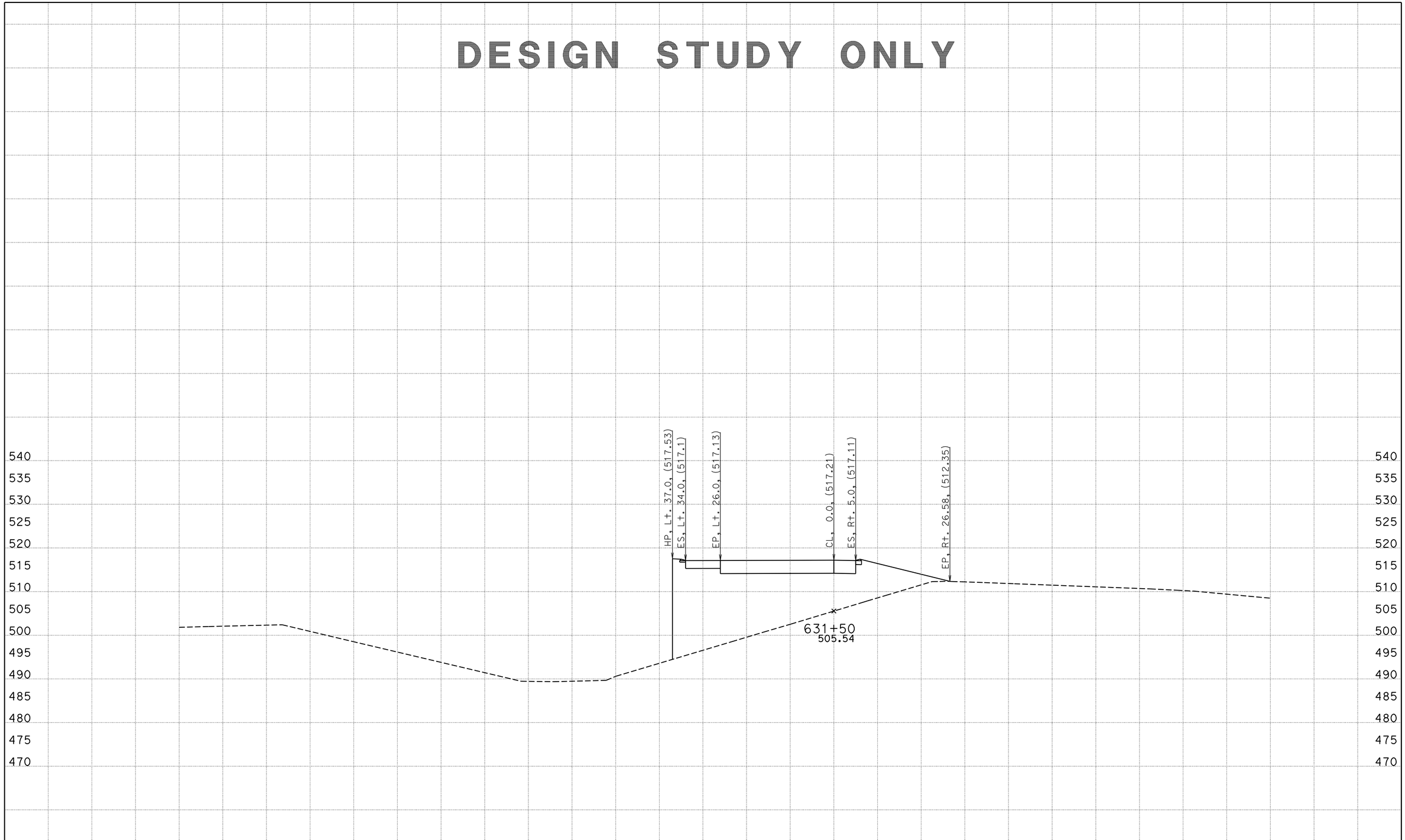

CREATED BY: WAYNE NGUYEN
DATE: 3/14/2013
KC Project: 05632 File: D:\UserData\05632\WB\EAR\wb_d.ear

CONTRACT: 05632
DIST/CO/RTE/PM: 11-SD-11/905 0.0/1.6,R9.9/R10.7
PROJECT ID: SR11/SR905

SCALE: 1" = 10' Horiz.
1" = 10' Vert.

All Dimensions are US Survey Feet

WB
CROSS SECTIONS
SHEET 11 OF 78

DESIGN STUDY ONLY

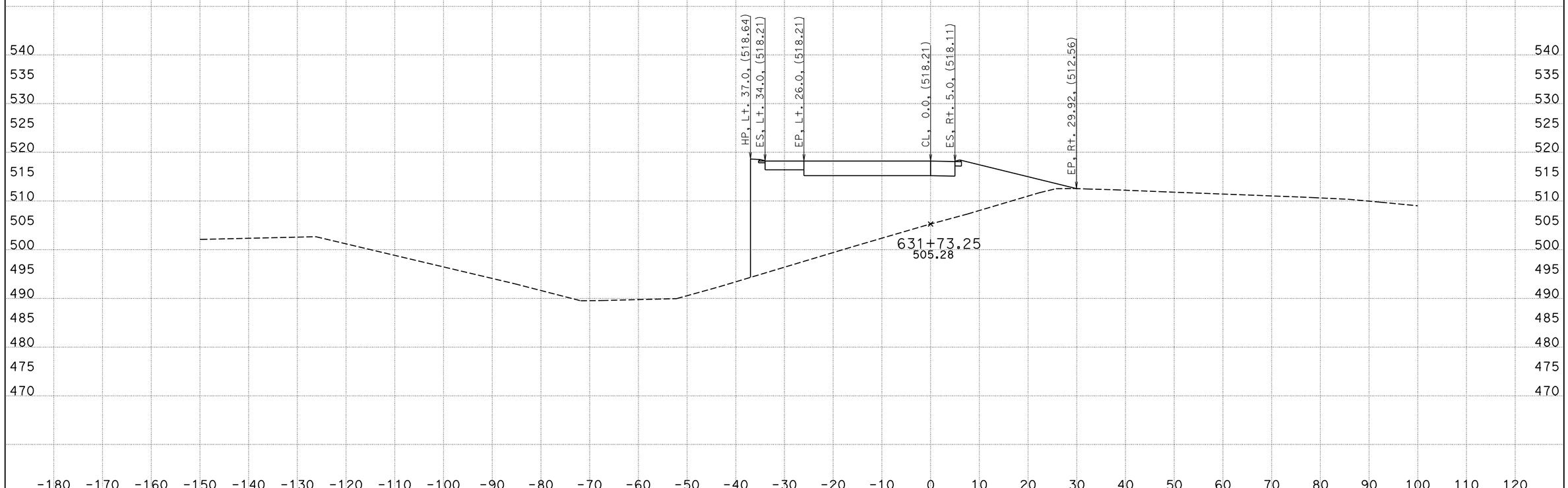

CREATED BY: WAYNE NGUYEN
DATE: 3/14/2013
KC Project: 05632 File: D:\UserData\05632\WB\EAR\wb_d.ear

CONTRACT: 05632
DIST/CO/RTE/PM: 11-SD-11/905 0.0/1.6,R9.9/R10.7
PROJECT ID: SR11/SR905

SCALE: 1" = 10' Horiz.
1" = 10' Vert.

All Dimensions are US Survey Feet

WB
CROSS SECTIONS
SHEET 12 OF 78

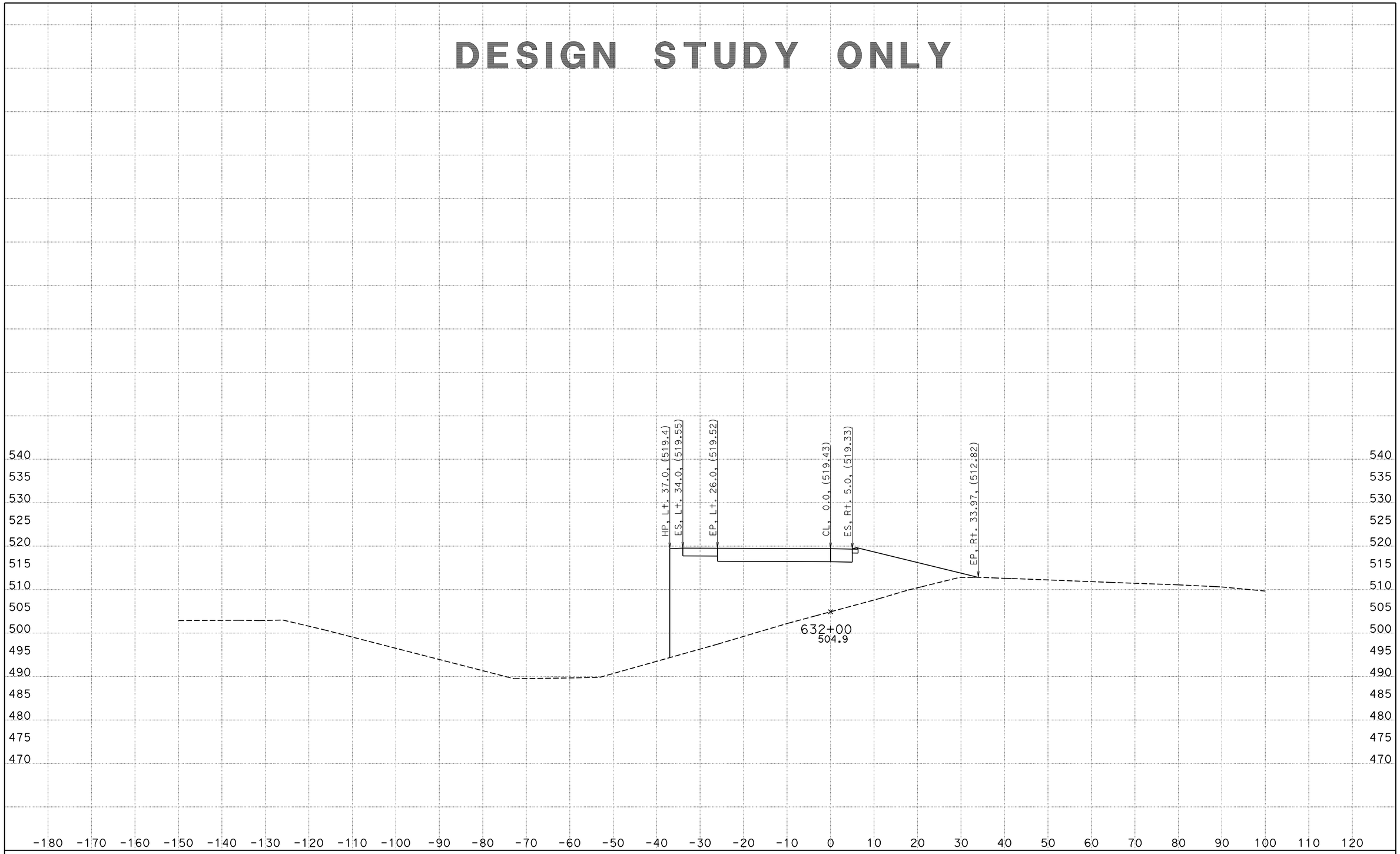

CREATED BY: WAYNE NGUYEN
DATE: 3/14/2013
KC Project: 05632 File: D:\UserData\05632\WB\EAR\wb_d.ear

CONTRACT: 05632
DIST/CO/RTE/PM: 11-SD-11/905 0.0/1.6,R9.9/R10.7
PROJECT ID: SR11/SR905

SCALE: 1" = 10' Horiz.
1" = 10' Vert.

All Dimensions are US Survey Feet

WB
CROSS SECTIONS
SHEET 13 OF 78

DESIGN STUDY ONLY

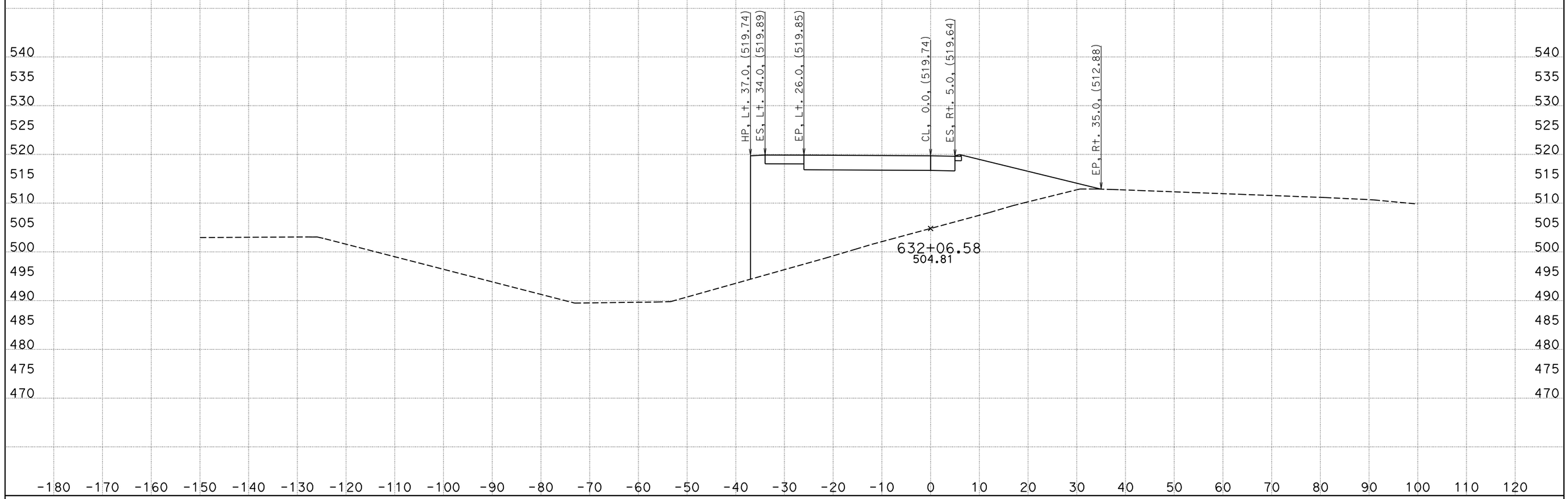

CREATED BY: WAYNE NGUYEN
DATE: 3/14/2013
KC Project: 05632 File: D:\UserData\05632\WB\EAR\wb_d.ear

CONTRACT: 05632
DIST/CO/RTE/PM: 11-SD-11/905 0.0/1.6,R9.9/R10.7
PROJECT ID: SR11/SR905

SCALE: 1" = 10' Horiz.
1" = 10' Vert.
All Dimensions are US Survey Feet

WB
CROSS SECTIONS
SHEET 14 OF 78

DESIGN STUDY ONLY

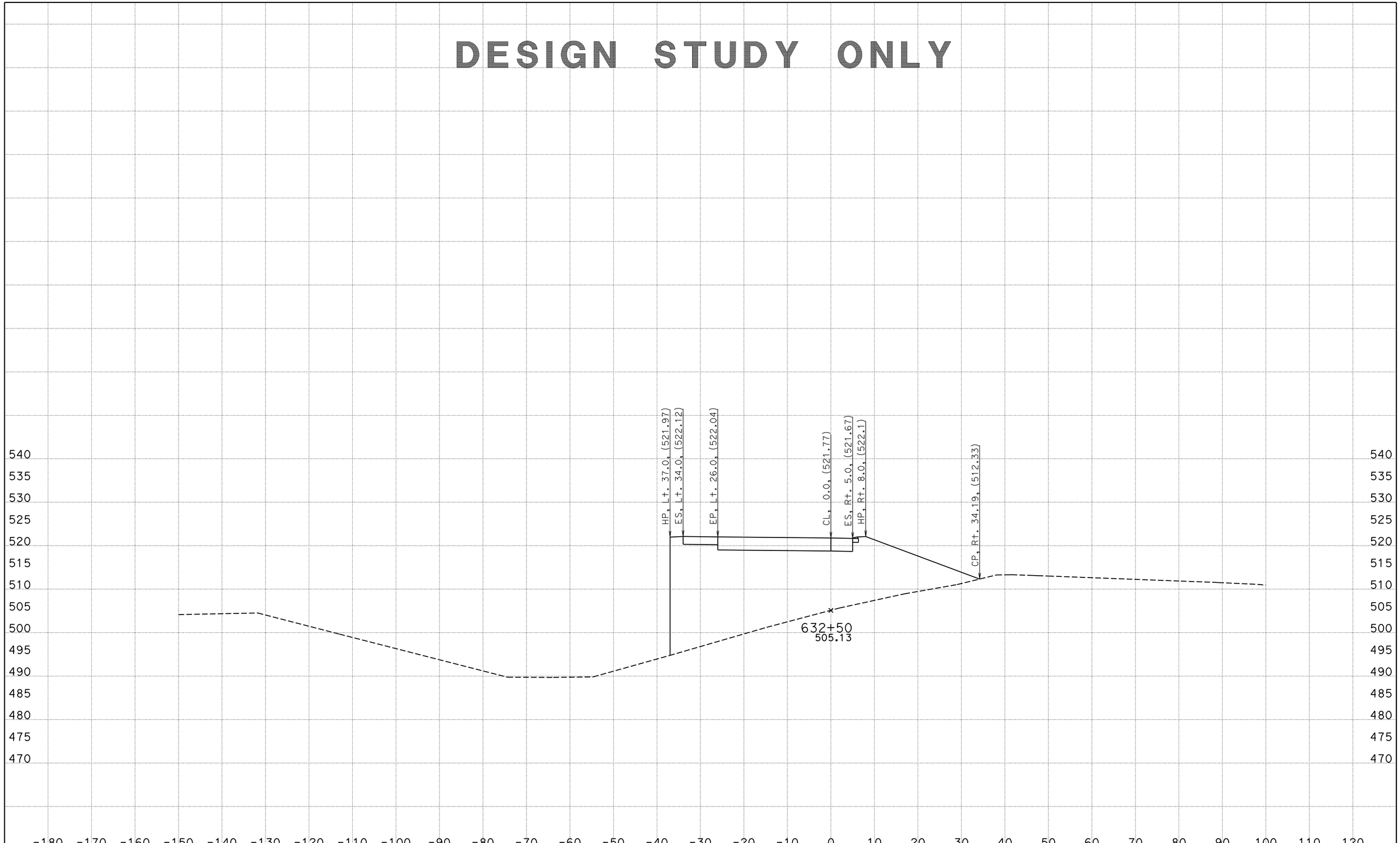

CREATED BY: WAYNE NGUYEN
DATE: 3/14/2013
KC Project: 05632 File: D:\UserData\05632\WB\EAR\wb_d.ear

CONTRACT: 05632
DIST/CO/RTE/PM: 11-SD-11/905 0.0/1.6,R9.9/R10.7
PROJECT ID: SR11/SR905

SCALE: 1" = 10' Horiz.
1" = 10' Vert.

All Dimensions are US Survey Feet

WB
CROSS SECTIONS
SHEET 15 OF 78

DESIGN STUDY ONLY

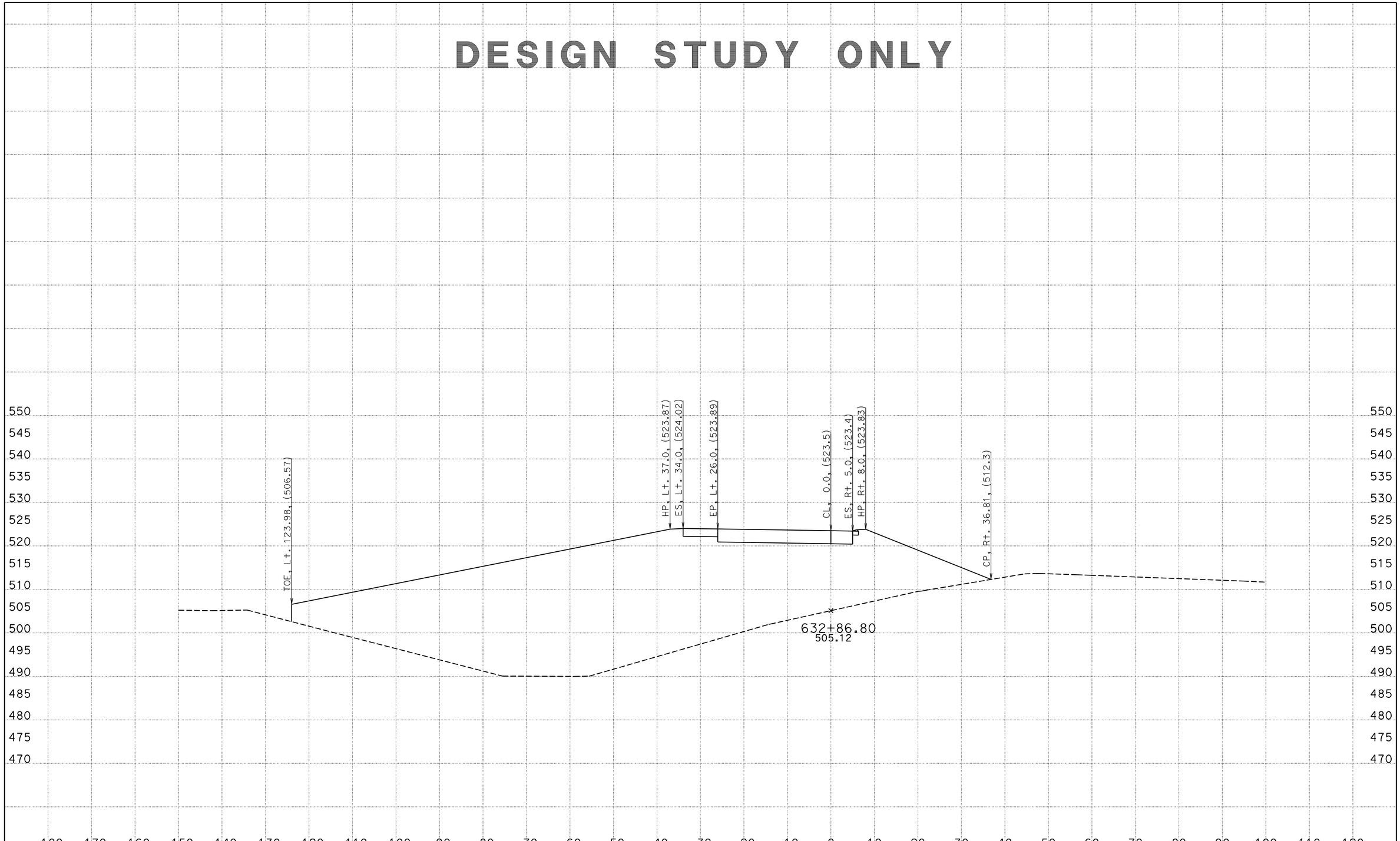

CREATED BY: WAYNE NGUYEN
DATE: 3/14/2013
KC Project: 05632 File: D:\UserData\05632\WB\EAR\wb_d.ear

CONTRACT: 05632
DIST/CO/RTE/PM: 11-SD-11/905 0.0/1.6,R9.9/R10.7
PROJECT ID: SR11/SR905

SCALE: 1" = 10' Horiz.
1" = 10' Vert.

All Dimensions are US Survey Feet

WB
CROSS SECTIONS
SHEET 16 OF 78

DESIGN STUDY ONLY

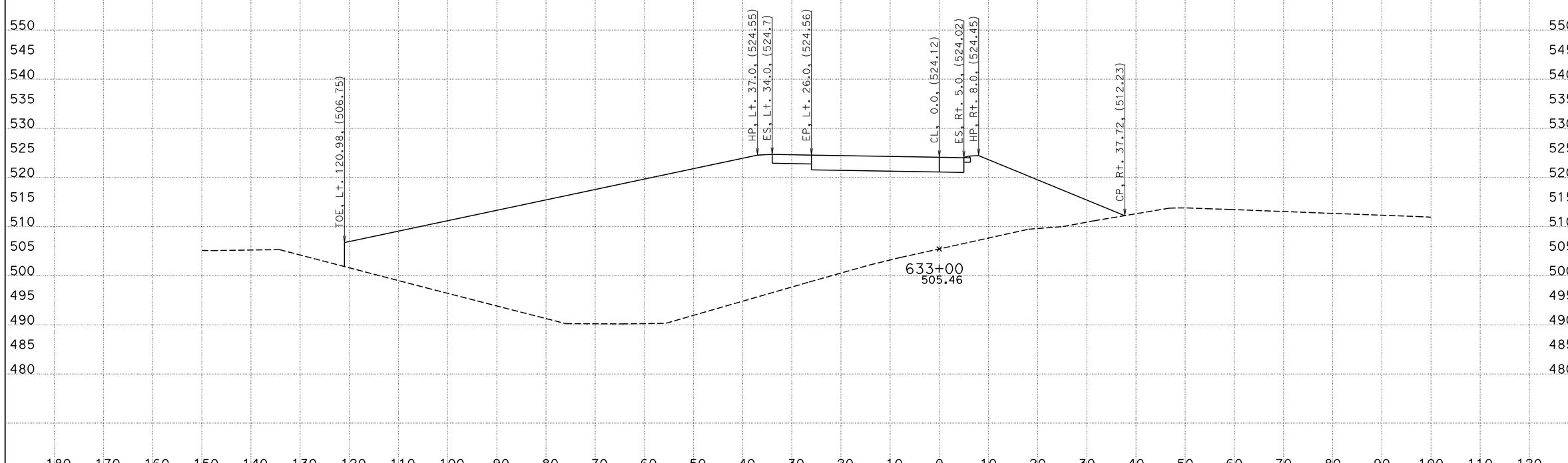

CREATED BY: WAYNE NGUYEN
DATE: 3/14/2013
KC Project: 05632 File: D:\UserData\05632\WB\EAR\wb_d.ear

CONTRACT: 05632
DIST/CO/RTE/PM: 11-SD-11/905 0.0/1.6,R9.9/R10.7
PROJECT ID: SR11/SR905

SCALE: 1" = 10' Horiz.
1" = 10' Vert.

All Dimensions are US Survey Feet

WB
CROSS SECTIONS
SHEET 17 OF 78

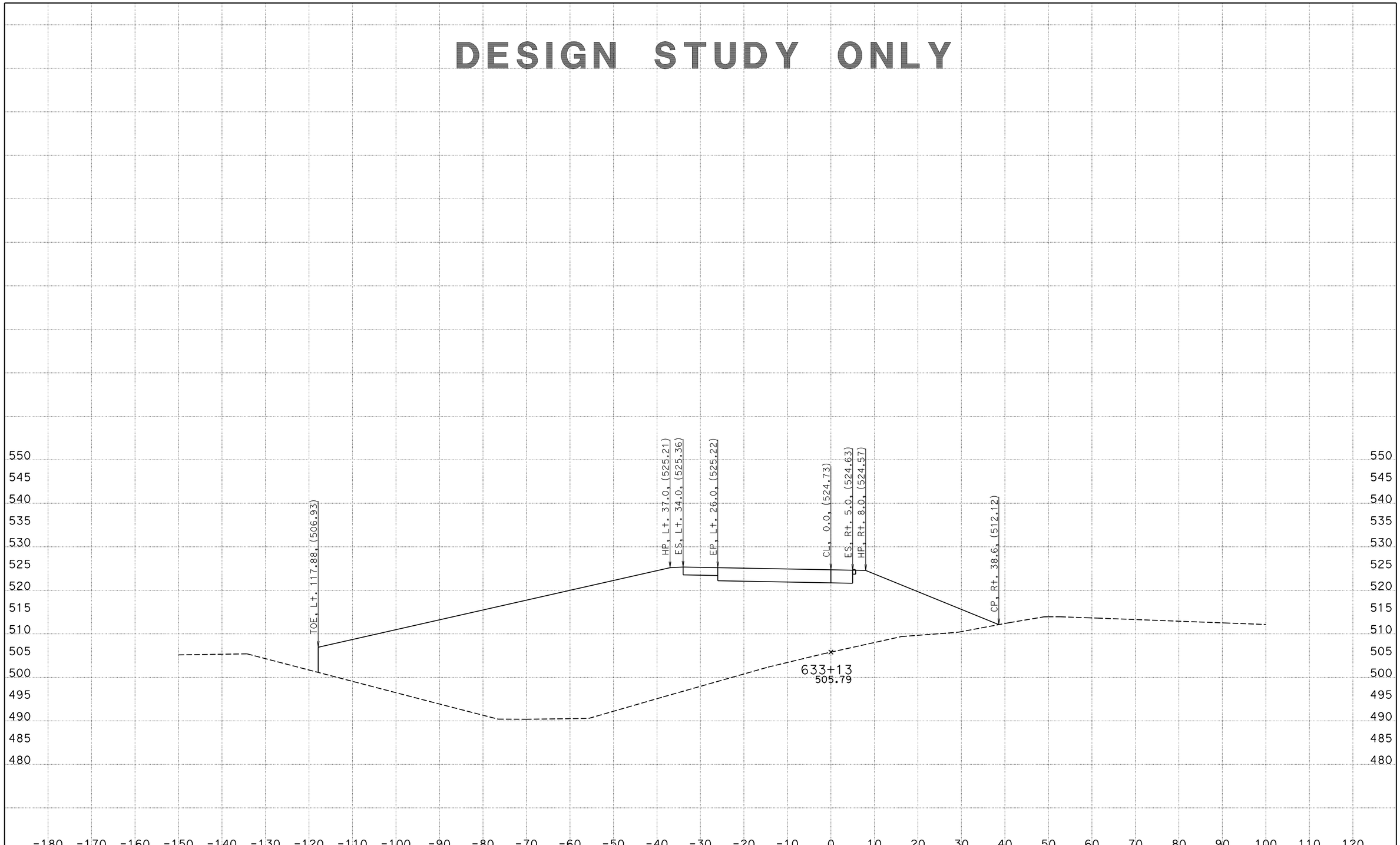

CREATED BY: WAYNE NGUYEN
DATE: 3/14/2013
KC Project: 05632 File: D:\UserData\05632\WB\EAR\wb_d.ear

CONTRACT: 05632
DIST/CO/RTE/PM: 11-SD-11/905 0.0/1.6,R9.9/R10.7
PROJECT ID: SR11/SR905

SCALE: 1" = 10' Horiz.
1" = 10' Vert.
All Dimensions are US Survey Feet

WB
CROSS SECTIONS
SHEET 18 OF 78

DESIGN STUDY ONLY

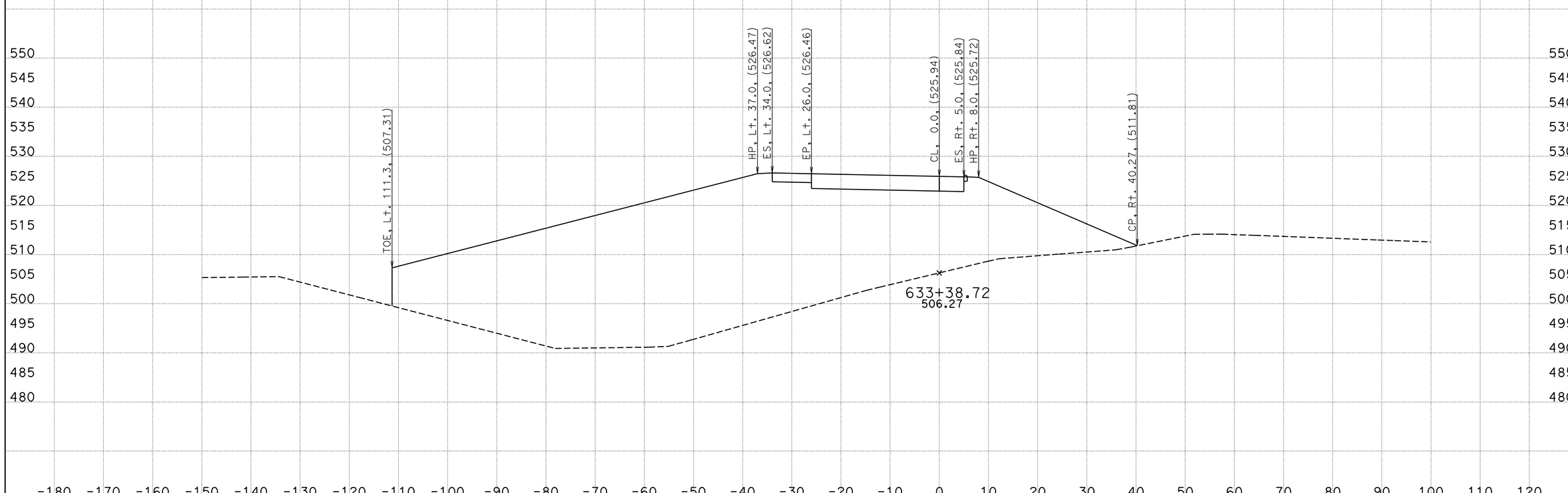

CREATED BY: WAYNE NGUYEN
DATE: 3/14/2013
KC Project: 05632 File: D:\UserData\05632\WB\EAR\wb_d.ear

CONTRACT: 05632
DIST/CO/RTE/PM: 11-SD-11/905 0.0/1.6,R9.9/R10.7
PROJECT ID: SR11/SR905

SCALE: 1" = 10' Horiz.
1" = 10' Vert.

All Dimensions are US Survey Feet

WB
CROSS SECTIONS
SHEET 19 OF 78

DESIGN STUDY ONLY

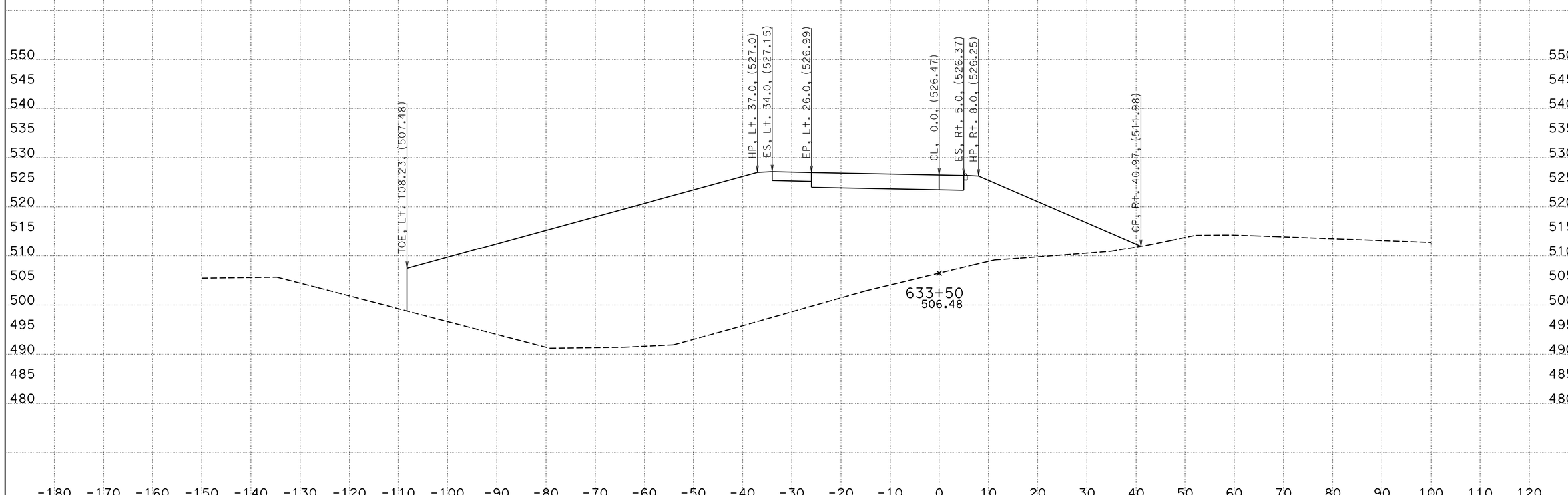

CREATED BY: WAYNE NGUYEN
DATE: 3/14/2013
KC Project: 05632 File: D:\UserData\05632\WB\EAR\wb_d.ear

CONTRACT: 05632
DIST/CO/RTE/PM: 11-SD-11/905 0.0/1.6,R9.9/R10.7
PROJECT ID: SR11/SR905

SCALE: 1" = 10' Horiz.
1" = 10' Vert.
All Dimensions are US Survey Feet

WB
CROSS SECTIONS
SHEET 20 OF 78

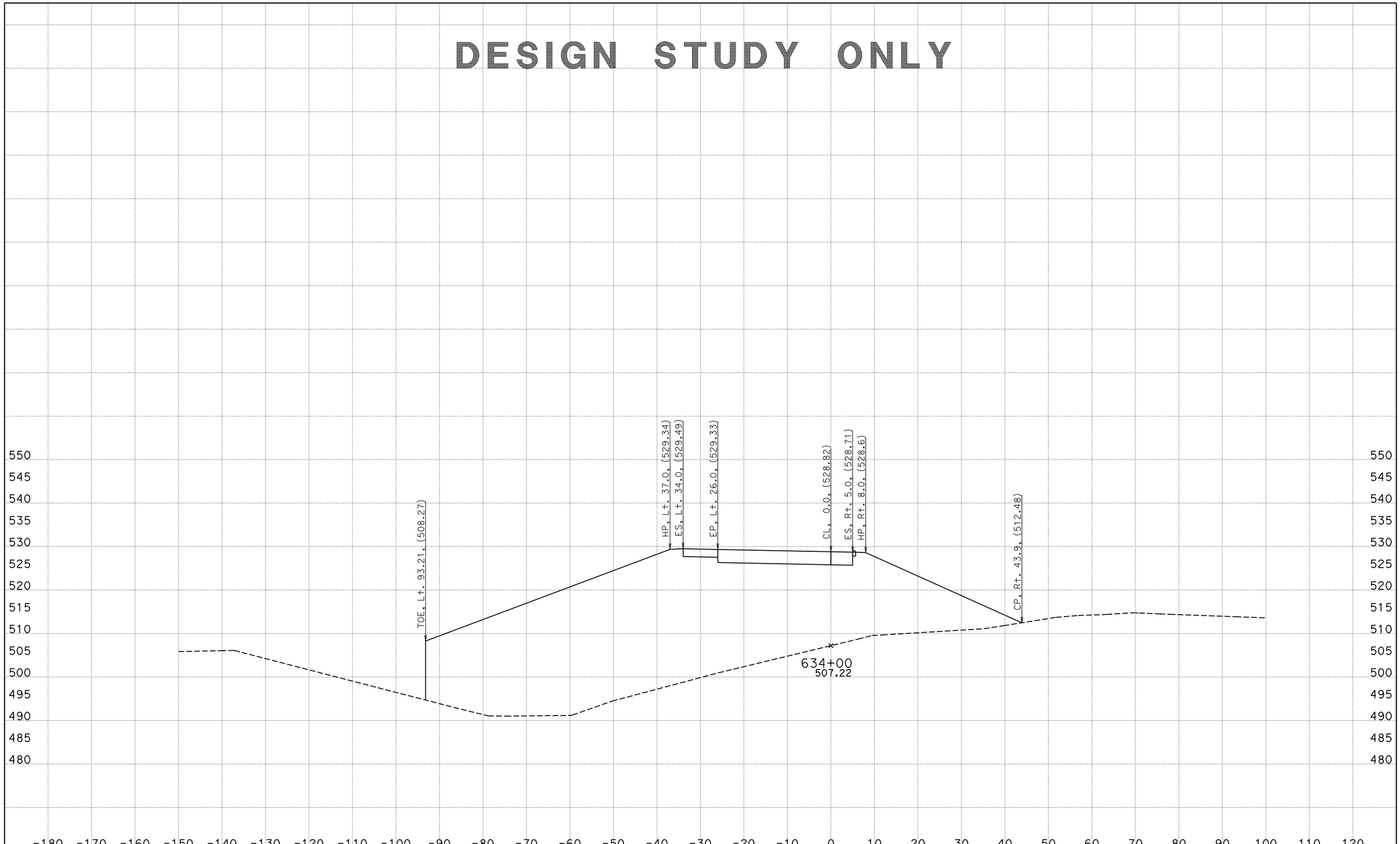

CREATED BY: WAYNE NGUYEN
DATE: 3/14/2013
KC Project: 05632 File: D:\UserData\05632\WB\EAR\wb_d.ear

CONTRACT: 05632
DIST/CO/RTE/PM: 11-SD-11/905 0.0/1.6,R9.9/R10.7
PROJECT ID: SR11/SR905

SCALE: 1" = 10' Horiz.
1" = 10' Vert.

All Dimensions are US Survey Feet

WB
CROSS SECTIONS
SHEET 21 OF 78

DESIGN STUDY ONLY

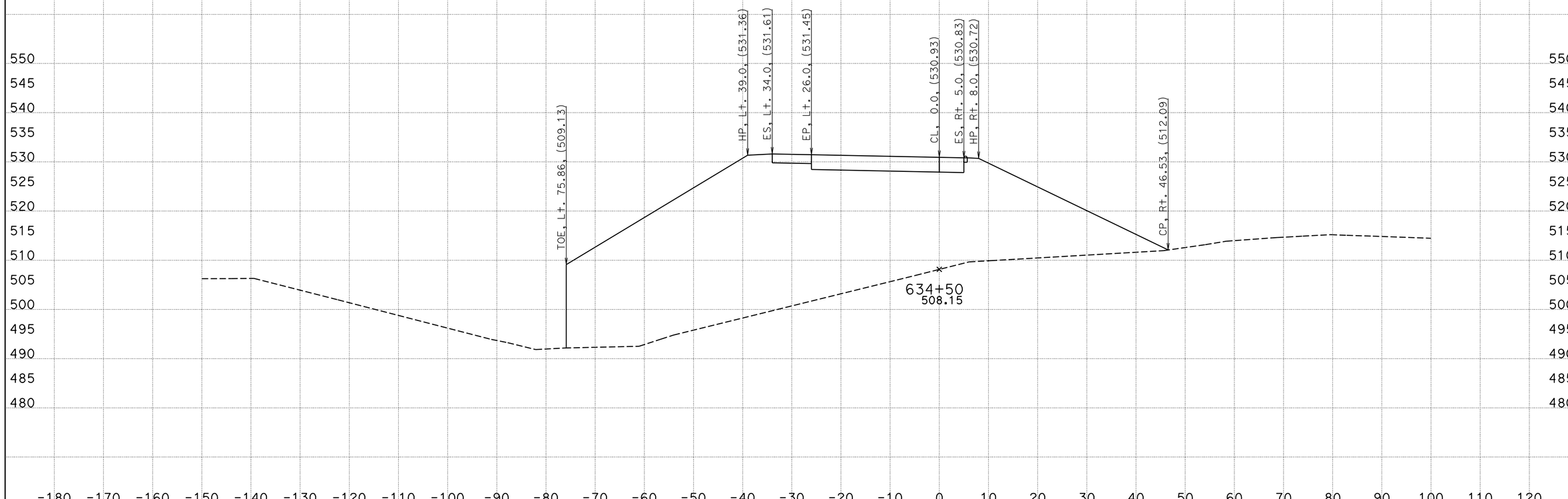

CREATED BY: WAYNE NGUYEN
DATE: 3/14/2013
KC Project: 05632 File: D:\UserData\05632\WB\EAR\wb_d.ear

CONTRACT: 05632
DIST/CO/RTE/PM: 11-SD-11/905 0.0/1.6,R9.9/R10.7
PROJECT ID: SR11/SR905

SCALE: 1" = 10' Horiz.
1" = 10' Vert.
All Dimensions are US Survey Feet

WB
CROSS SECTIONS
SHEET 22 OF 78

DESIGN STUDY ONLY

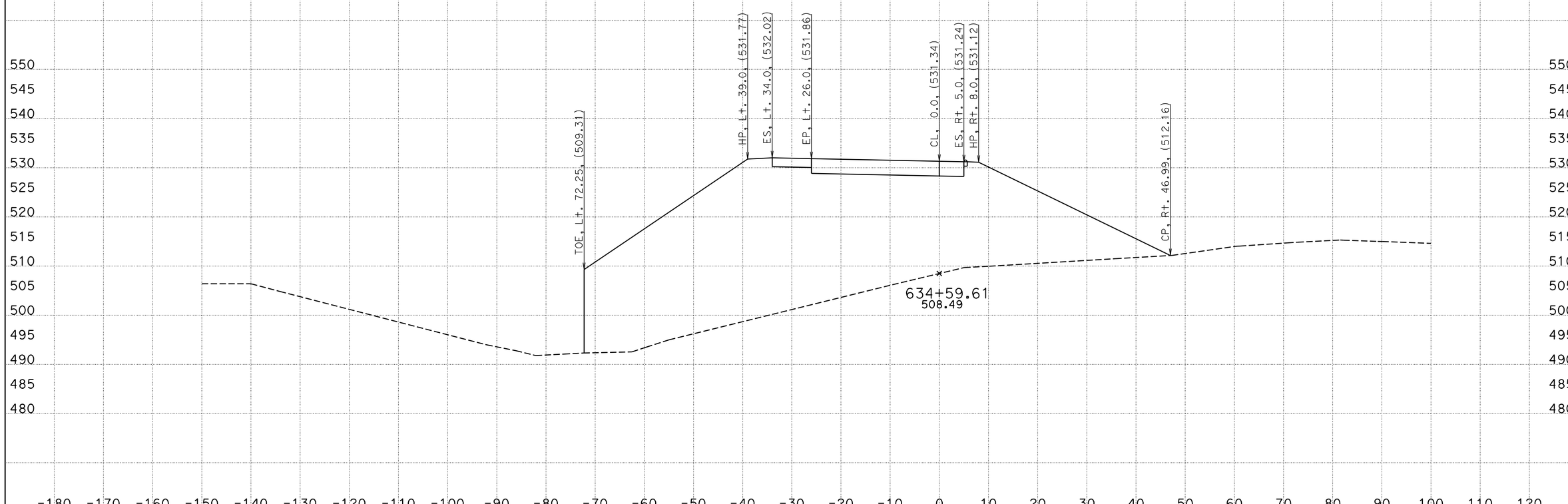

CREATED BY: WAYNE NGUYEN
DATE: 3/14/2013
KC Project: 05632 File: D:\UserData\05632\WB\EAR\wb_d.ear

CONTRACT: 05632
DIST/CO/RTE/PM: 11-SD-11/905 0.0/1.6,R9.9/R10.7
PROJECT ID: SR11/SR905

SCALE: 1" = 10' Horiz.
1" = 10' Vert.

All Dimensions are US Survey Feet

WB
CROSS SECTIONS
SHEET 23 OF 78

DESIGN STUDY ONLY

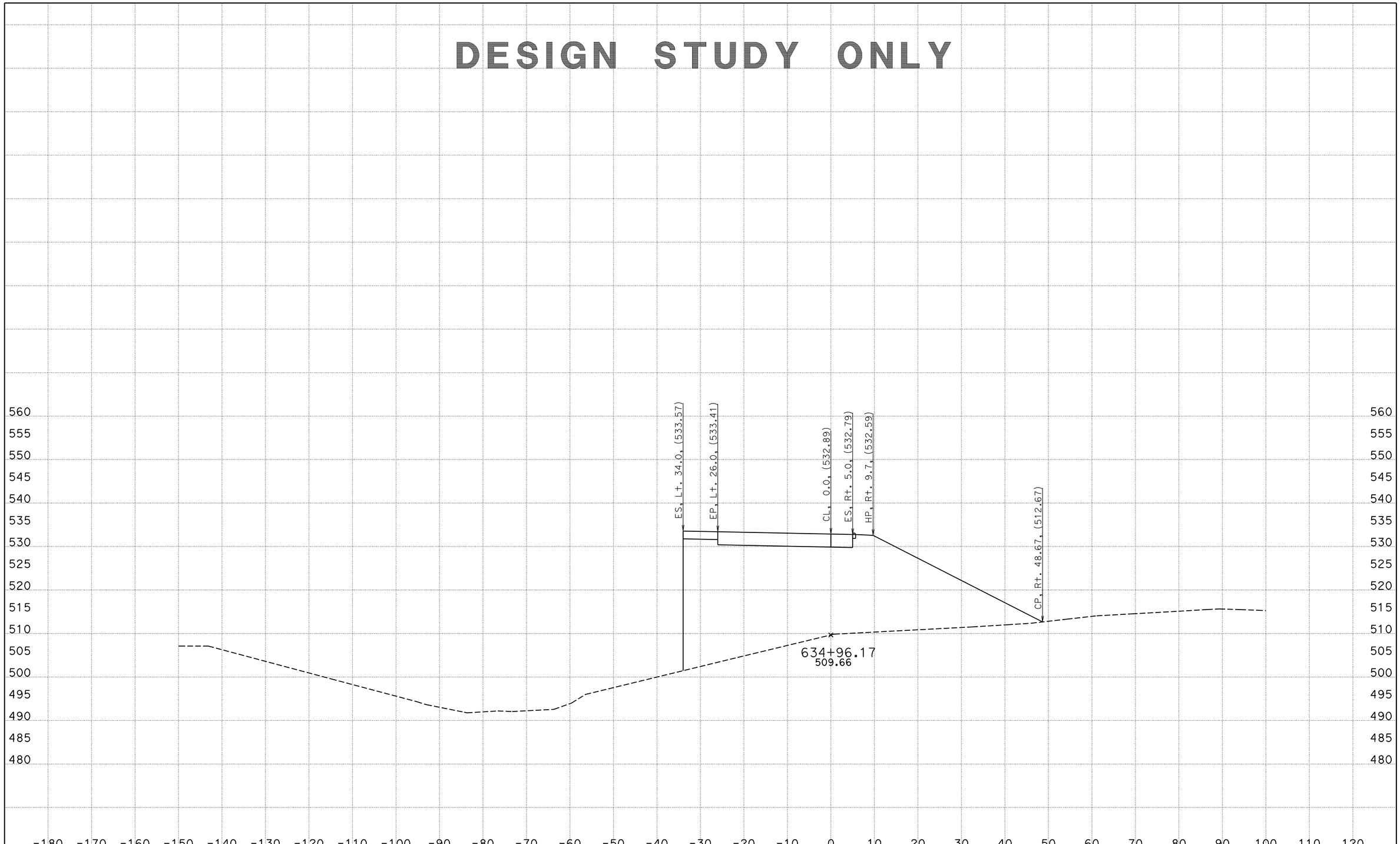

CREATED BY: WAYNE NGUYEN
DATE: 3/14/2013
KC Project: 05632 File: D:\UserData\05632\WB\EAR\wb_d.ear

CONTRACT: 05632
DIST/CO/RTE/PM: 11-SD-11/905 0.0/1.6,R9.9/R10.7
PROJECT ID: SR11/SR905

SCALE: 1" = 10' Horiz.
1" = 10' Vert.

All Dimensions are US Survey Feet

WB
CROSS SECTIONS
SHEET 24 OF 78

DESIGN STUDY ONLY

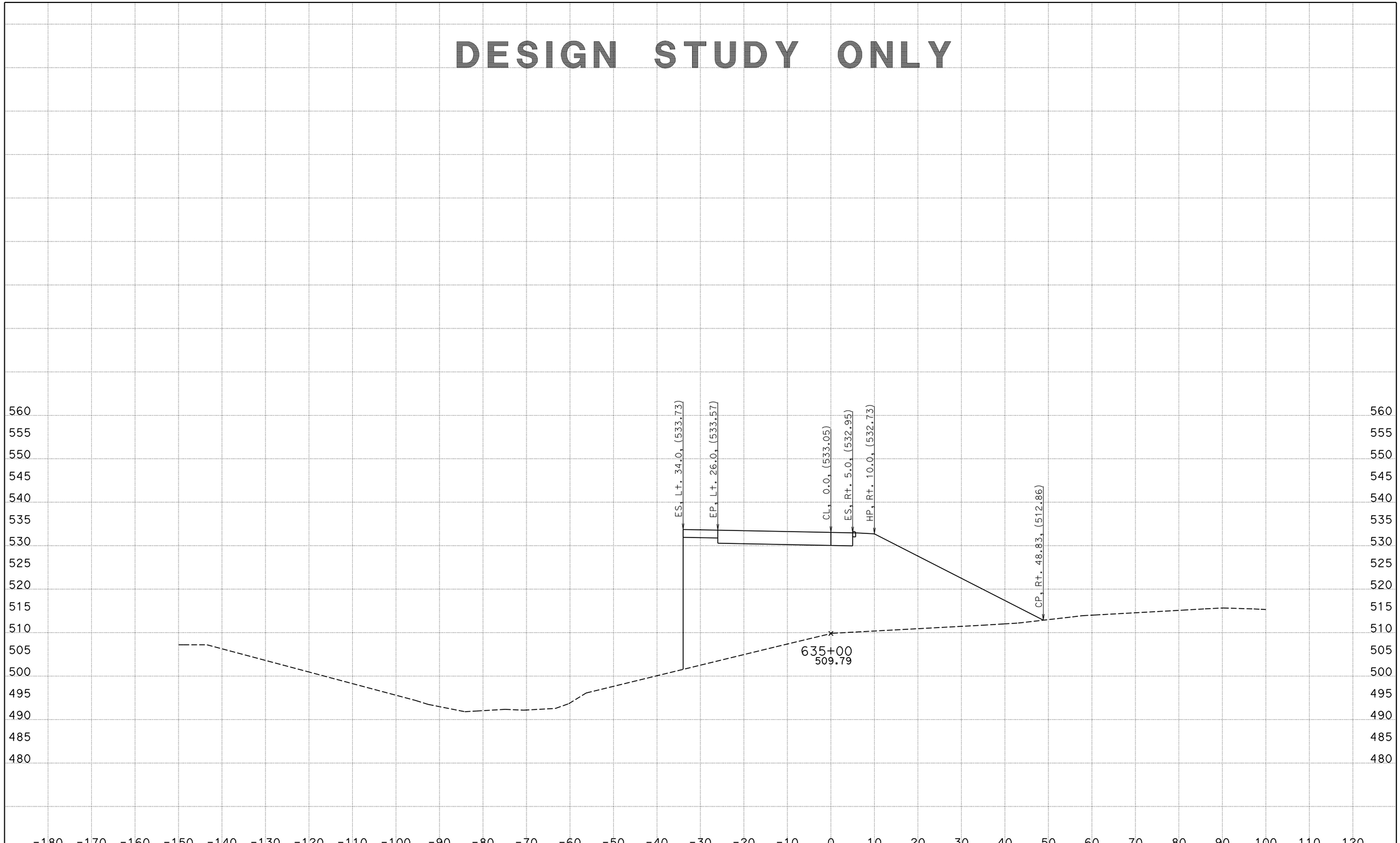

CREATED BY: WAYNE NGUYEN
DATE: 3/14/2013
KC Project: 05632 File: D:\UserData\05632\WB\EAR\wb_d.ear

CONTRACT: 05632
DIST/CO/RTE/PM: 11-SD-11/905 0.0/1.6,R9.9/R10.7
PROJECT ID: SR11/SR905

SCALE: 1" = 10' Horiz.
1" = 10' Vert.

All Dimensions are US Survey Feet

WB
CROSS SECTIONS
SHEET 25 OF 78

DESIGN STUDY ONLY

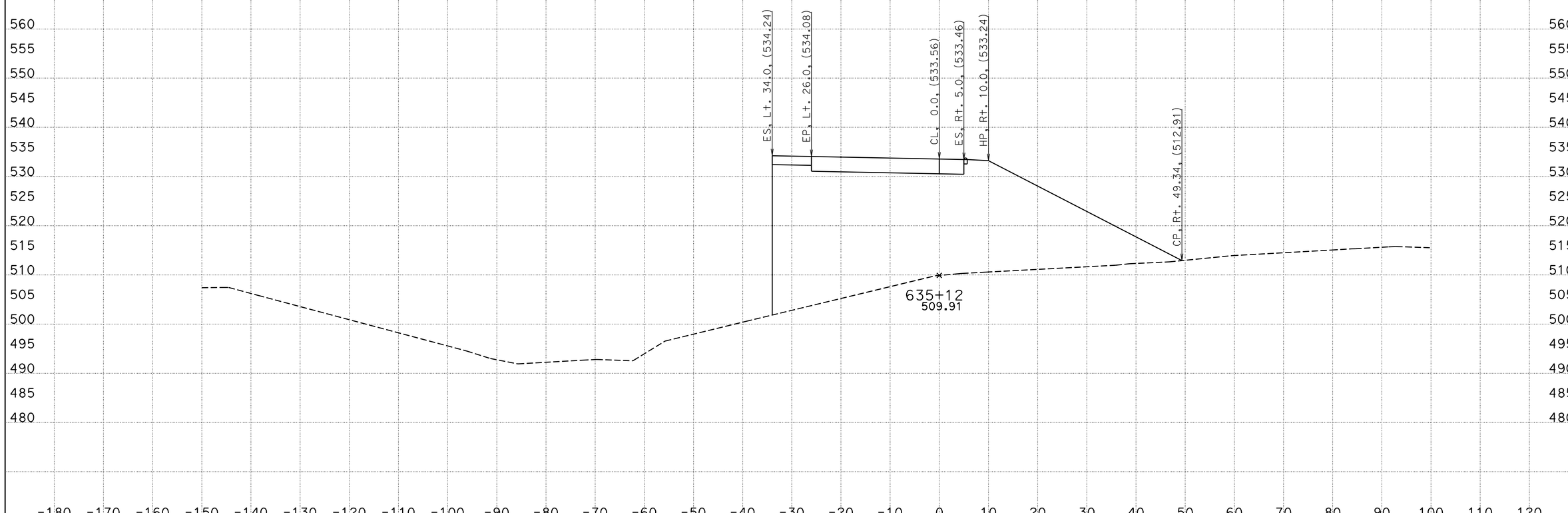

CREATED BY: WAYNE NGUYEN
DATE: 3/14/2013
KC Project: 05632 File: D:\UserData\05632\WB\EAR\wb_d.ear

CONTRACT: 05632
DIST/CO/RTE/PM: 11-SD-11/905 0.0/1.6,R9.9/R10.7
PROJECT ID: SR11/SR905

SCALE: 1" = 10' Horiz.
1" = 10' Vert.

All Dimensions are US Survey Feet

WB
CROSS SECTIONS
SHEET 26 OF 78

DESIGN STUDY ONLY

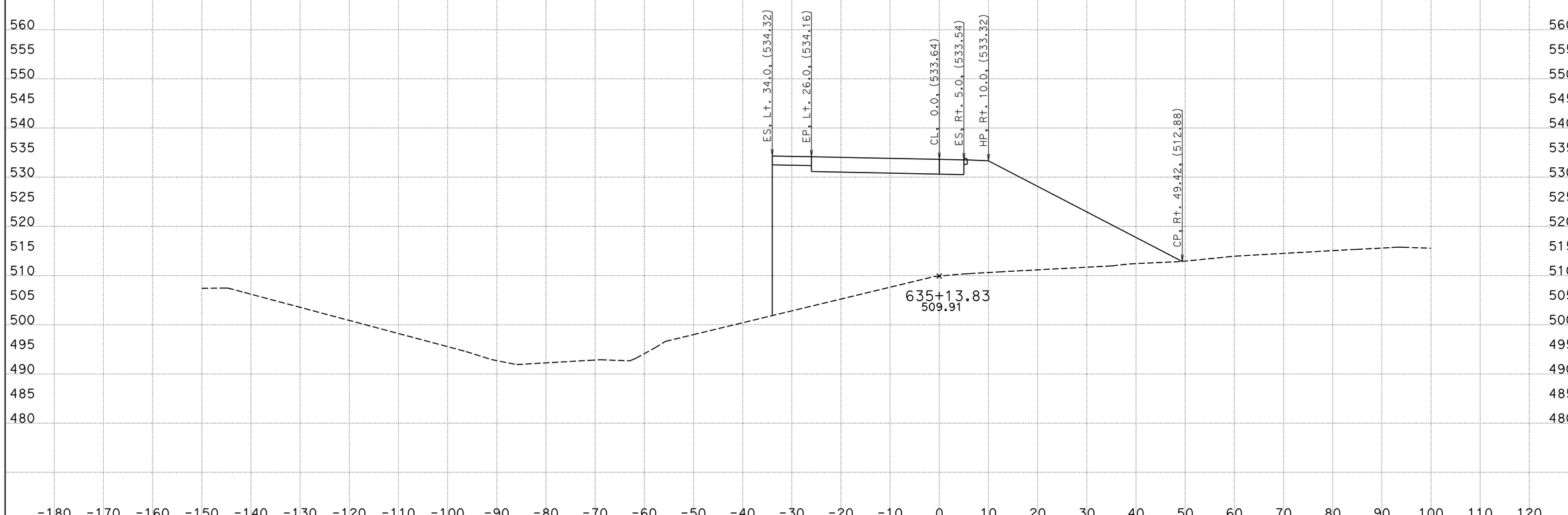

CREATED BY: WAYNE NGUYEN
DATE: 3/14/2013
KC Project: 05632 File: D:\UserData\05632\WB\EAR\wb_d.ear

CONTRACT: 05632
DIST/CO/RTE/PM: 11-SD-11/905 0.0/1.6,R9.9/R10.7
PROJECT ID: SR11/SR905

SCALE: 1" = 10' Horiz.
1" = 10' Vert.

All Dimensions are US Survey Feet

WB
CROSS SECTIONS
SHEET 27 OF 78

DESIGN STUDY ONLY

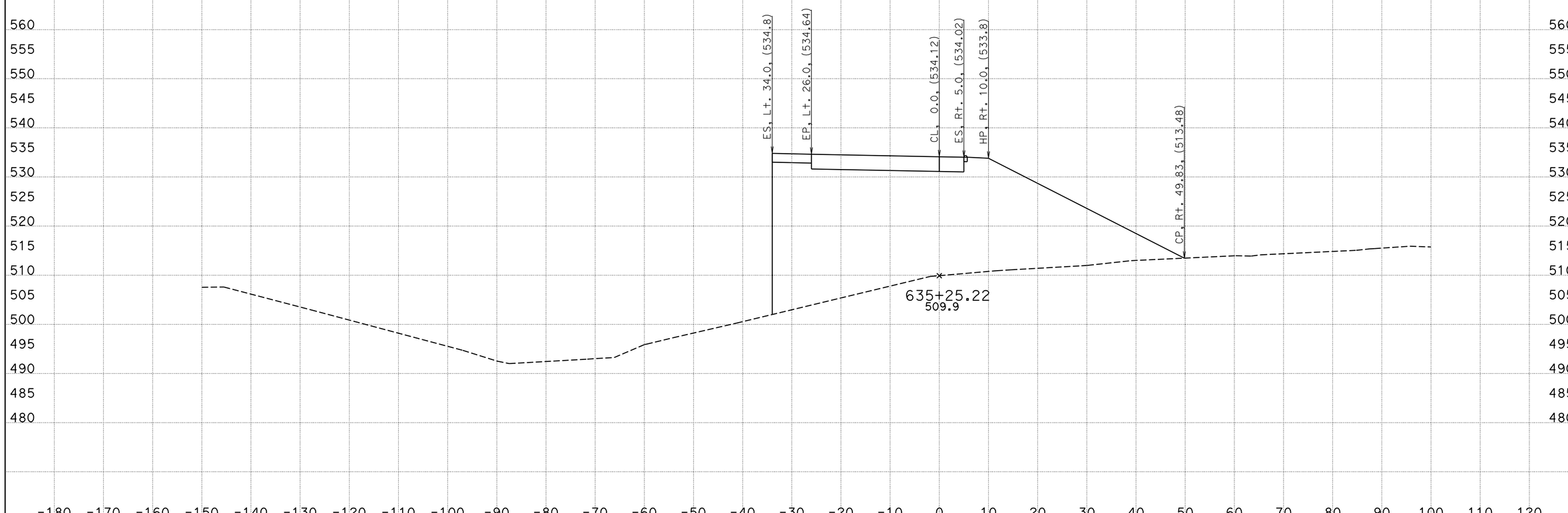

CREATED BY: WAYNE NGUYEN
DATE: 3/14/2013
KC Project: 05632 File: D:\UserData\05632\WB\EAR\wb_d.ear

CONTRACT: 05632
DIST/CO/RTE/PM: 11-SD-11/905 0.0/1.6,R9.9/R10.7
PROJECT ID: SR11/SR905

SCALE: 1" = 10' Horiz.
1" = 10' Vert.

All Dimensions are US Survey Feet

WB
CROSS SECTIONS
SHEET 28 OF 78

DESIGN STUDY ONLY

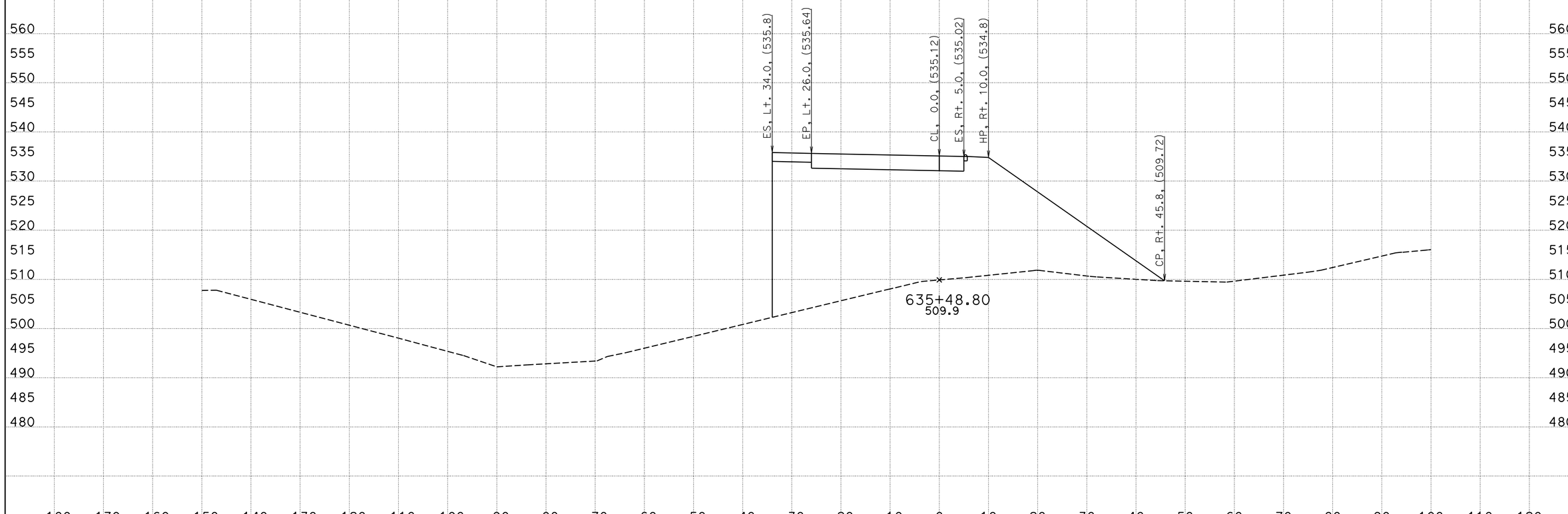

CREATED BY: WAYNE NGUYEN
DATE: 3/14/2013
KC Project: 05632 File: D:\UserData\05632\WB\EAR\wb_d.ear

CONTRACT: 05632
DIST/CO/RTE/PM: 11-SD-11/905 0.0/1.6,R9.9/R10.7
PROJECT ID: SR11/SR905

SCALE: 1" = 10' Horiz.
1" = 10' Vert.

All Dimensions are US Survey Feet

WB
CROSS SECTIONS
SHEET 29 OF 78

DESIGN STUDY ONLY

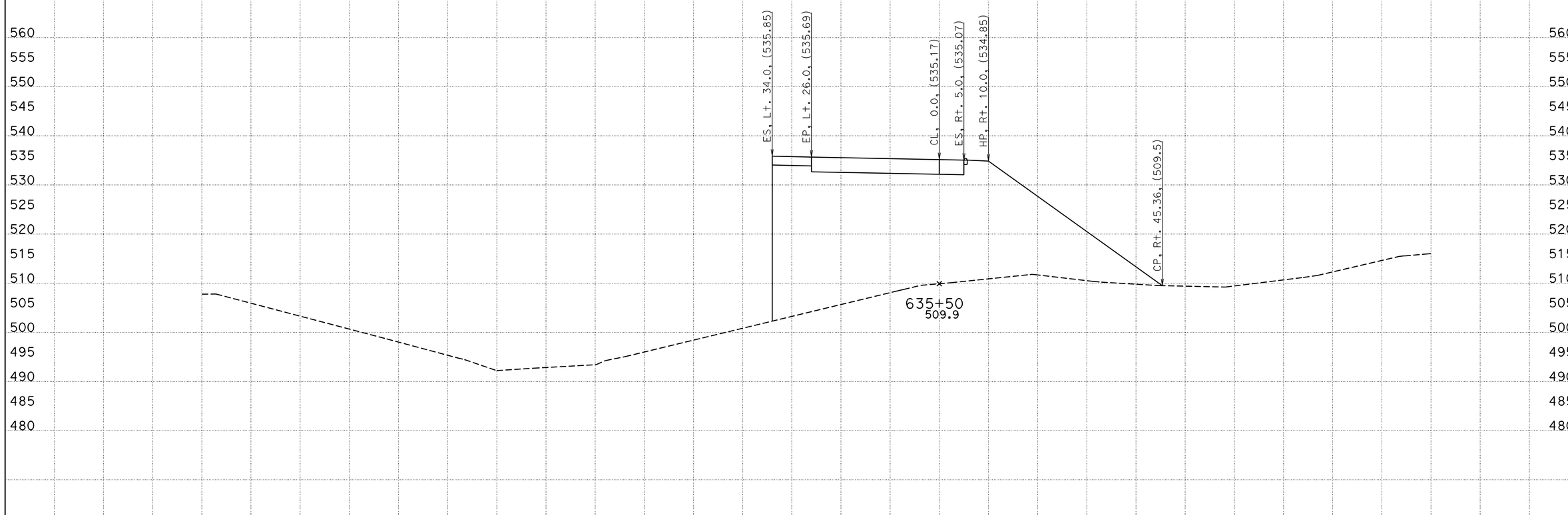

CREATED BY: WAYNE NGUYEN
DATE: 3/14/2013
KC Project: 05632 File: D:\UserData\05632\WB\EAR\wb_d.ear

CONTRACT: 05632
DIST/CO/RTE/PM: 11-SD-11/905 0.0/1.6,R9.9/R10.7
PROJECT ID: SR11/SR905

SCALE: 1" = 10' Horiz.
1" = 10' Vert.

All Dimensions are US Survey Feet

WB
CROSS SECTIONS
SHEET 30 OF 78

DESIGN STUDY ONLY

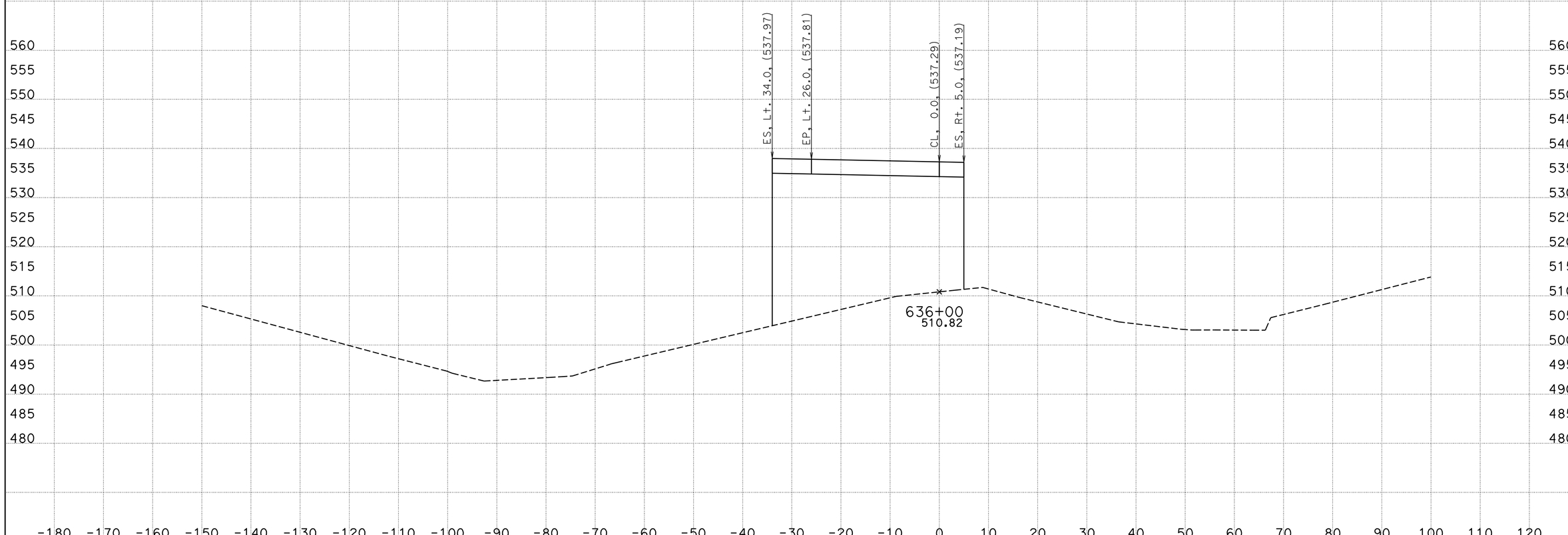

CREATED BY: WAYNE NGUYEN
DATE: 3/14/2013
KC Project: 05632 File: D:\UserData\05632\WB\EAR\wb_d.ear

CONTRACT: 05632
DIST/CO/RTE/PM: 11-SD-11/905 0.0/1.6,R9.9/R10.7
PROJECT ID: SR11/SR905

SCALE: 1" = 10' Horiz.
1" = 10' Vert.

All Dimensions are US Survey Feet

WB
CROSS SECTIONS
SHEET 31 OF 78

DESIGN STUDY ONLY

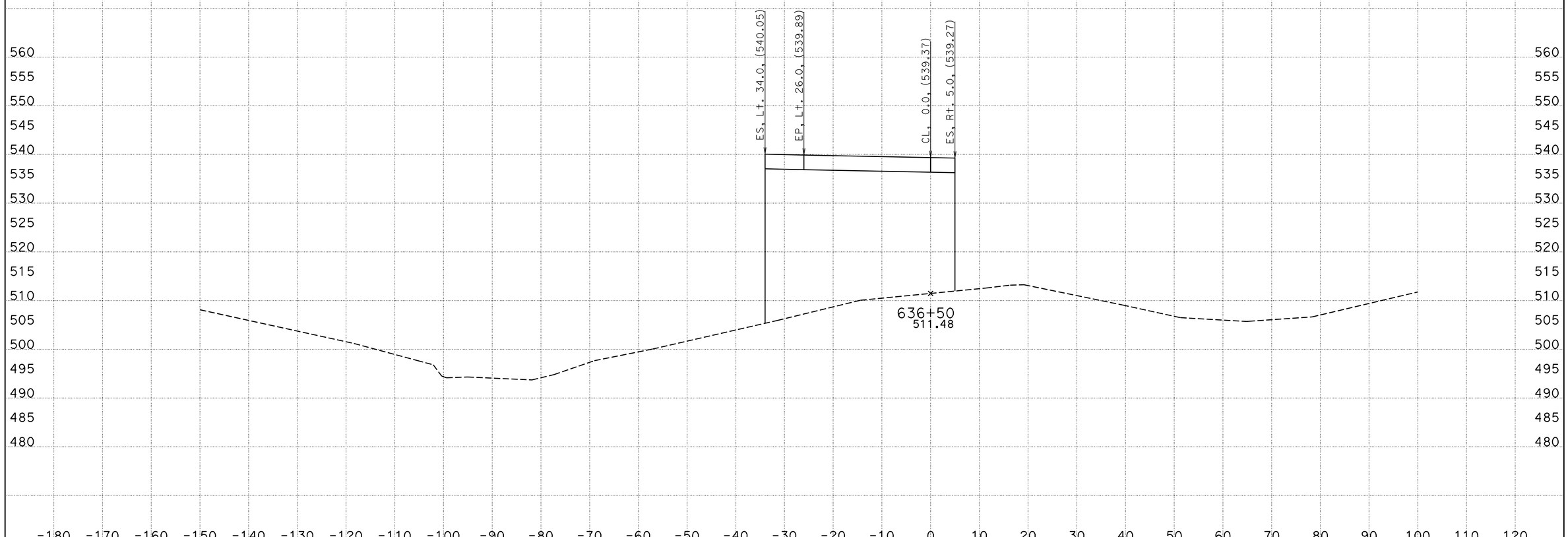

CREATED BY: WAYNE NGUYEN
DATE: 3/14/2013
KC Project: 05632 File: D:\UserData\05632\WB\EAR\wb_d.ear

CONTRACT: 05632
DIST/CO/RTE/PM: 11-SD-11/905 0.0/1.6,R9.9/R10.7
PROJECT ID: SR11/SR905

SCALE: 1" = 10' Horiz.
1" = 10' Vert.

All Dimensions are US Survey Feet

WB
CROSS SECTIONS
SHEET 32 OF 78

DESIGN STUDY ONLY

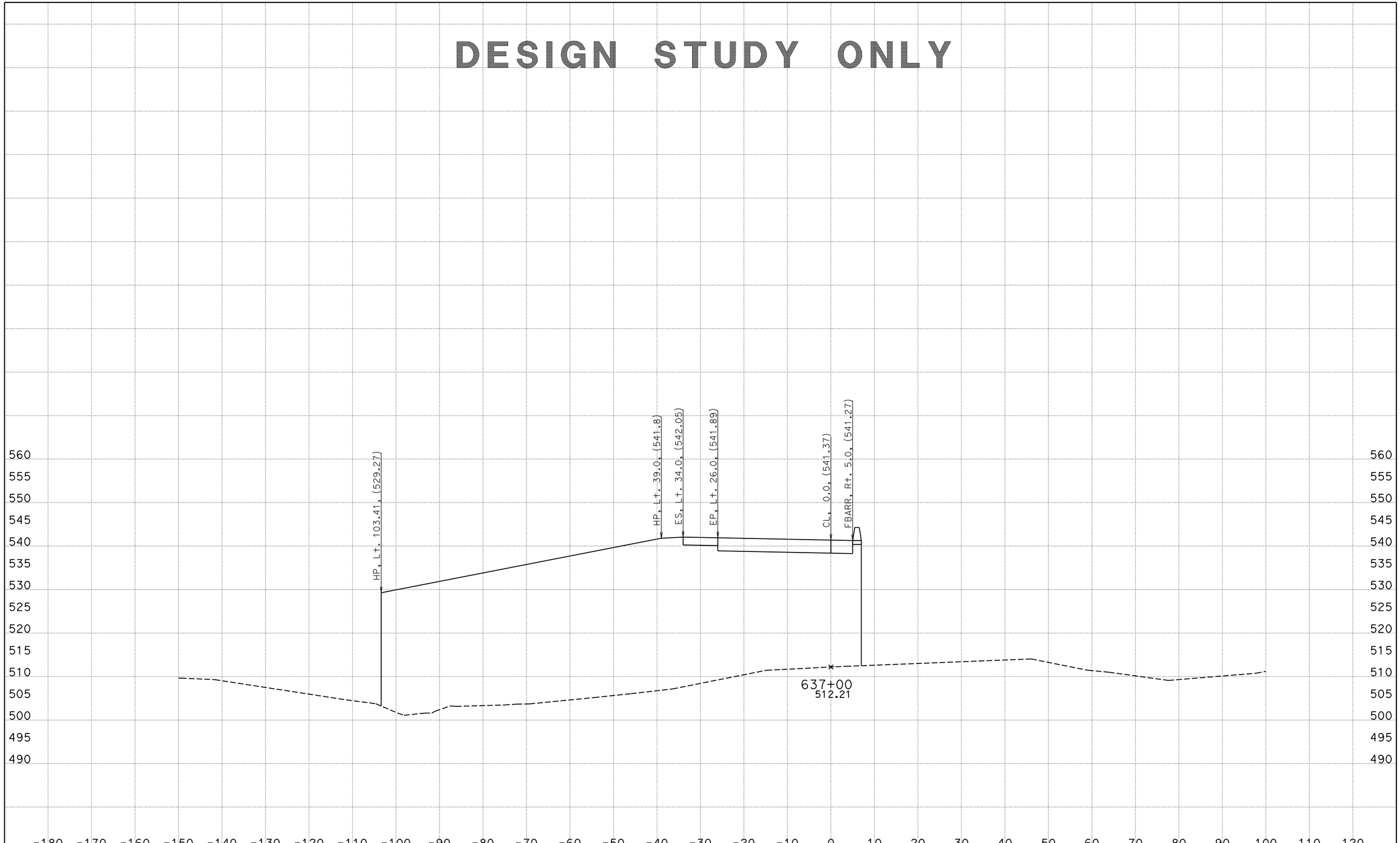

CREATED BY: WAYNE NGUYEN
DATE: 3/14/2013
KC Project: 05632 File: D:\UserData\05632\WB\EAR\wb_d.ear

CONTRACT: 05632
DIST/CO/RTE/PM: 11-SD-11/905 0.0/1.6,R9.9/R10.7
PROJECT ID: SR11/SR905

SCALE: 1" = 10' Horiz.
1" = 10' Vert.

All Dimensions are US Survey Feet

WB
CROSS SECTIONS
SHEET 33 OF 78

DESIGN STUDY ONLY

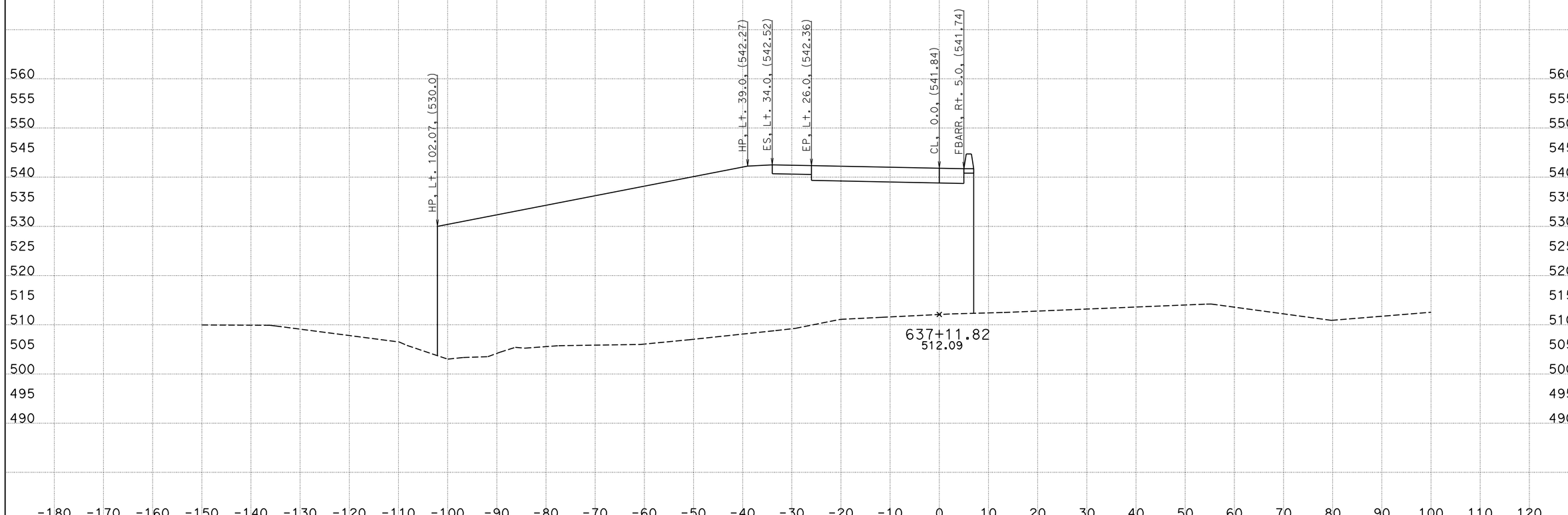

CREATED BY: WAYNE NGUYEN
DATE: 3/14/2013
KC Project: 05632 File: D:\UserData\05632\WB\EAR\wb_d.ear

CONTRACT: 05632
DIST/CO/RTE/PM: 11-SD-11/905 0.0/1.6,R9.9/R10.7
PROJECT ID: SR11/SR905

SCALE: 1" = 10' Horiz.
1" = 10' Vert.

All Dimensions are US Survey Feet

WB
CROSS SECTIONS
SHEET 34 OF 78

DESIGN STUDY ONLY

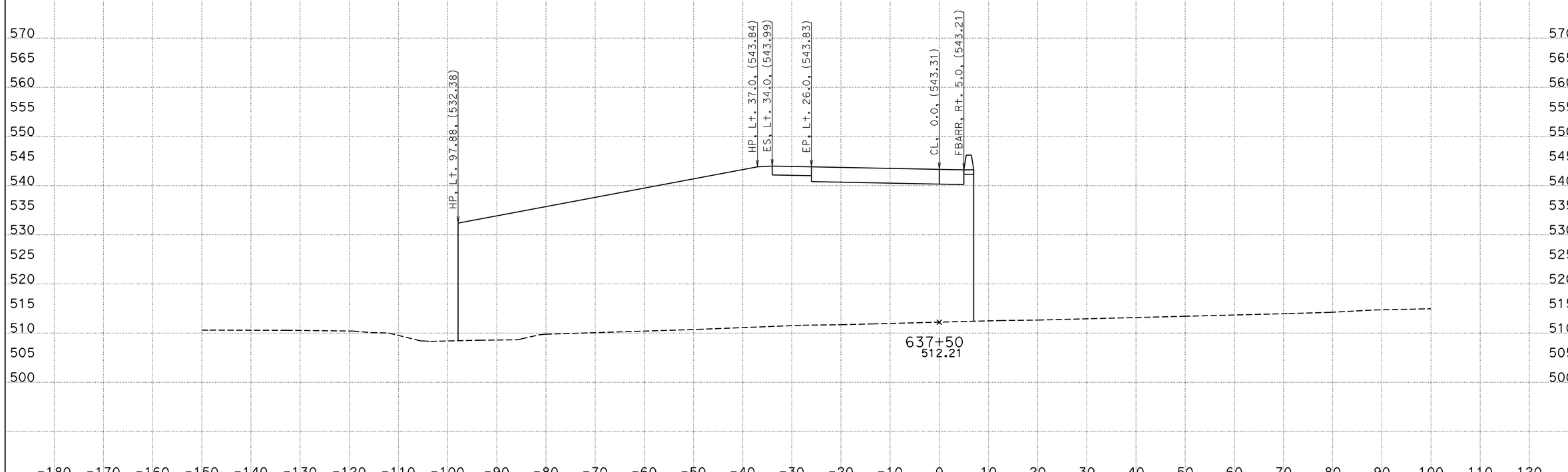

CREATED BY: WAYNE NGUYEN
DATE: 3/14/2013
KC Project: 05632 File: D:\UserData\05632\WB\EAR\wb_d.ear

CONTRACT: 05632
DIST/CO/RTE/PM: 11-SD-11/905 0.0/1.6,R9.9/R10.7
PROJECT ID: SR11/SR905

SCALE: 1" = 10' Horiz.
1" = 10' Vert.

All Dimensions are US Survey Feet

WB
CROSS SECTIONS
SHEET 35 OF 78

DESIGN STUDY ONLY

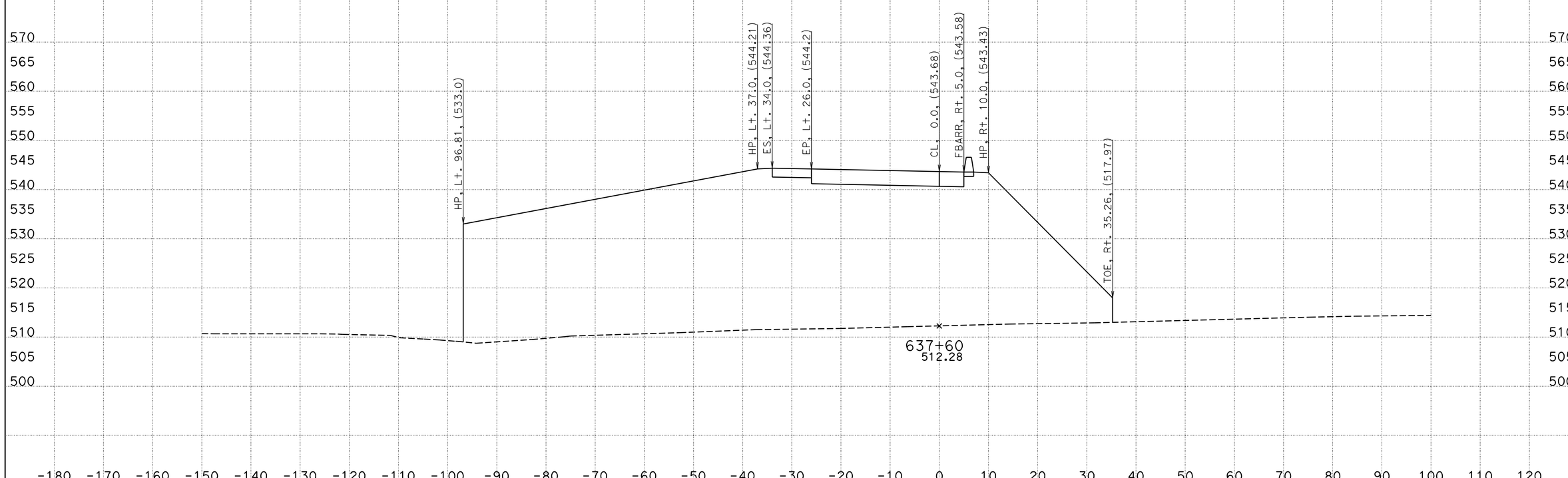

CREATED BY: WAYNE NGUYEN
DATE: 3/14/2013
KC Project: 05632 File: D:\UserData\05632\WB\EAR\wb_d.ear

CONTRACT: 05632
DIST/CO/RTE/PM: 11-SD-11/905 0.0/1.6,R9.9/R10.7
PROJECT ID: SR11/SR905

SCALE: 1" = 10' Horiz.
1" = 10' Vert.

All Dimensions are US Survey Feet

WB
CROSS SECTIONS
SHEET 36 OF 78

DESIGN STUDY ONLY

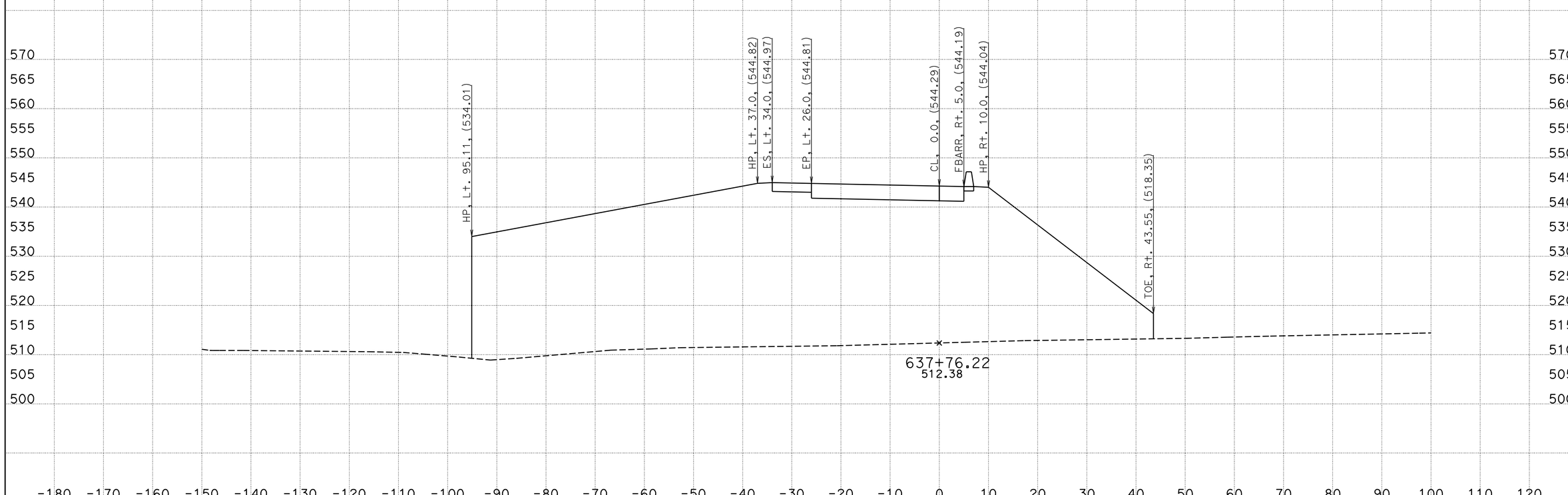

CREATED BY: WAYNE NGUYEN
DATE: 3/14/2013
KC Project: 05632 File: D:\UserData\05632\WB\EAR\wb_d.ear

CONTRACT: 05632
DIST/CO/RTE/PM: 11-SD-11/905 0.0/1.6,R9.9/R10.7
PROJECT ID: SR11/SR905

SCALE: 1" = 10' Horiz.
1" = 10' Vert.

All Dimensions are US Survey Feet

WB
CROSS SECTIONS
SHEET 37 OF 78

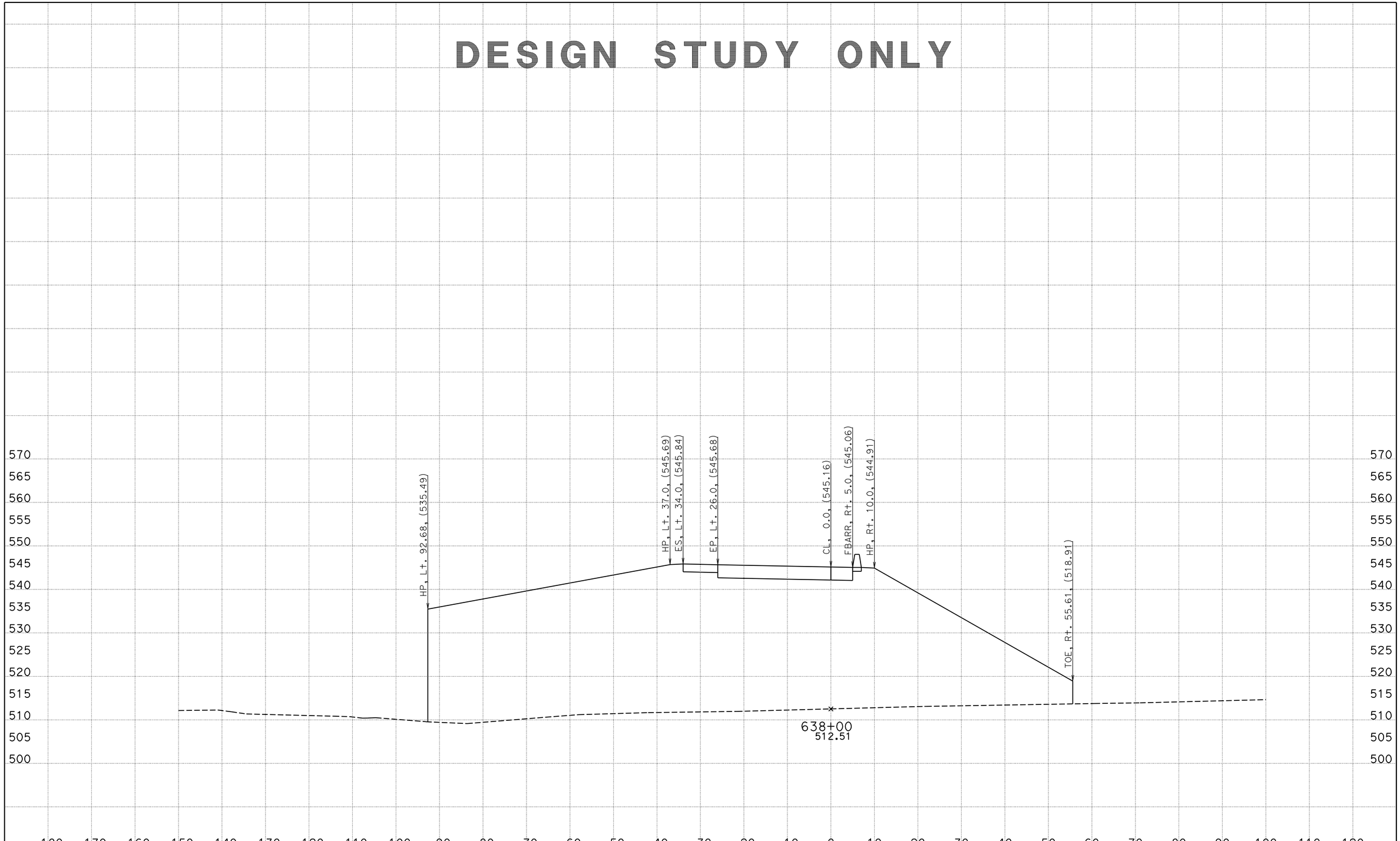

CREATED BY: WAYNE NGUYEN
DATE: 3/14/2013
KC Project: 05632 File: D:\UserData\05632\WB\EAR\wb_d.ear

CONTRACT: 05632
DIST/CO/RTE/PM: 11-SD-11/905 0.0/1.6,R9.9/R10.7
PROJECT ID: SR11/SR905

SCALE: 1" = 10' Horiz.
1" = 10' Vert.

All Dimensions are US Survey Feet

WB
CROSS SECTIONS
SHEET 38 OF 78

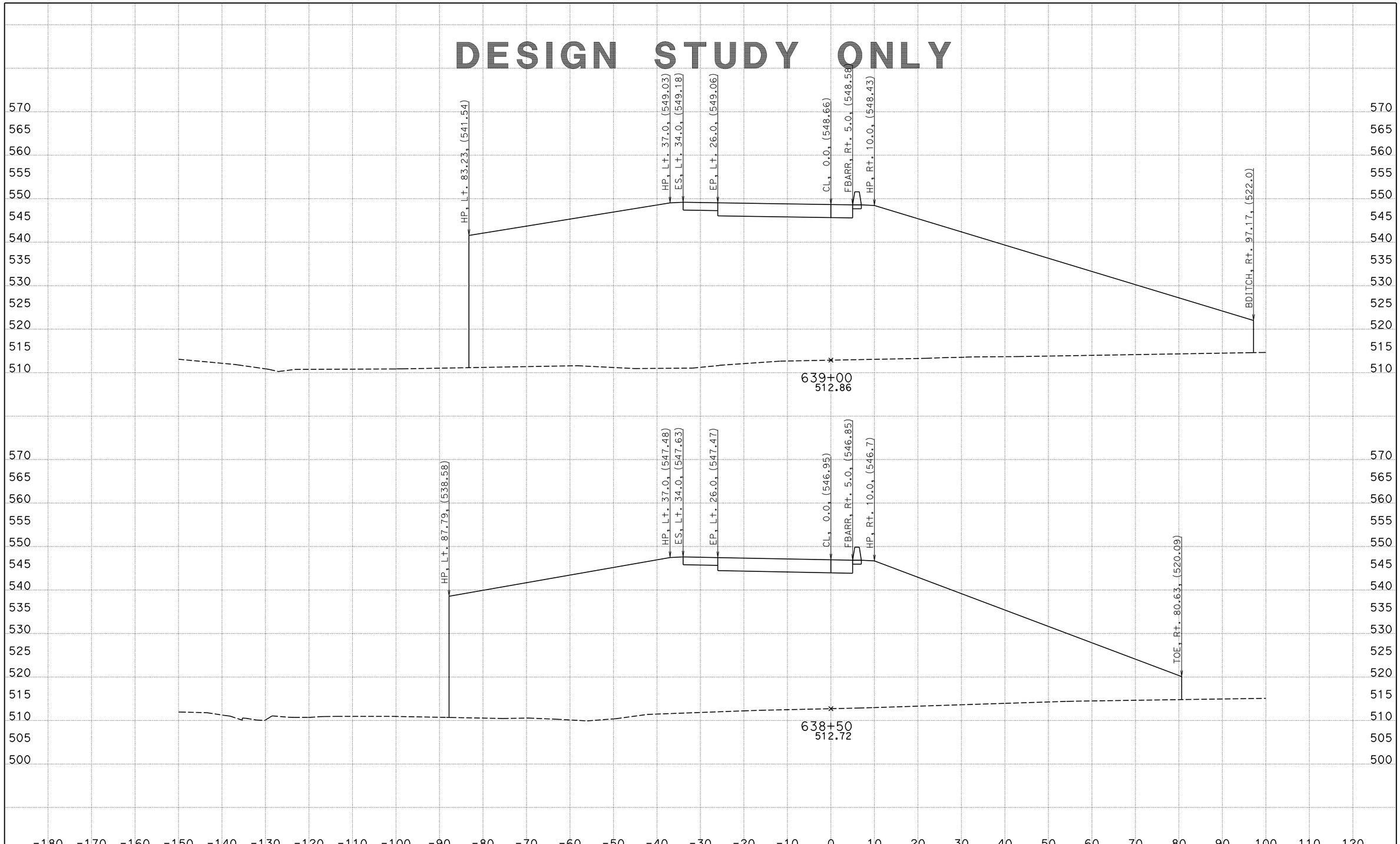

CREATED BY: WAYNE NGUYEN
DATE: 3/14/2013
KC Project: 05632 File: D:\UserData\05632\WB\EAR\wb_d.ear

CONTRACT: 05632
DIST/CO/RTE/PM: 11-SD-11/905 0.0/1.6,R9.9/R10.7
PROJECT ID: SR11/SR905

SCALE: 1" = 10' Horiz.
1" = 10' Vert.
All Dimensions are US Survey Feet

WB
CROSS SECTIONS
SHEET 39 OF 78

DESIGN STUDY ONLY

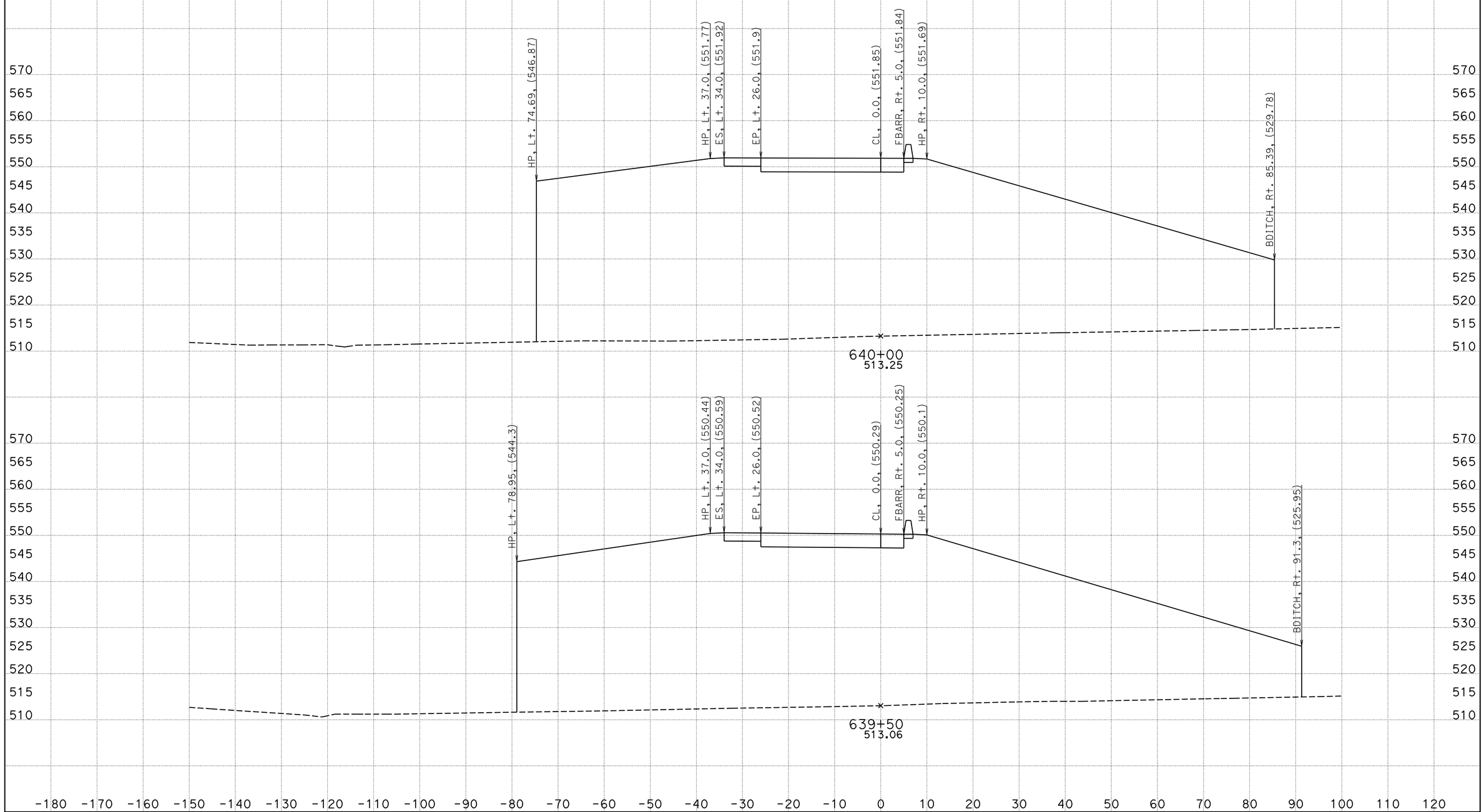

CREATED BY: WAYNE NGUYEN
DATE: 3/14/2013
KC Project: 05632 File: D:\UserData\05632\WB\EAR\wb_d.ear

CONTRACT: 05632
DIST/CO/RTE/PM: 11-SD-11/905 0.0/1.6,R9.9/R10.7
PROJECT ID: SR11/SR905

SCALE: 1" = 10' Horiz.
1" = 10' Vert.

All Dimensions are US Survey Feet

WB
CROSS SECTIONS
SHEET 40 OF 78

DESIGN STUDY ONLY

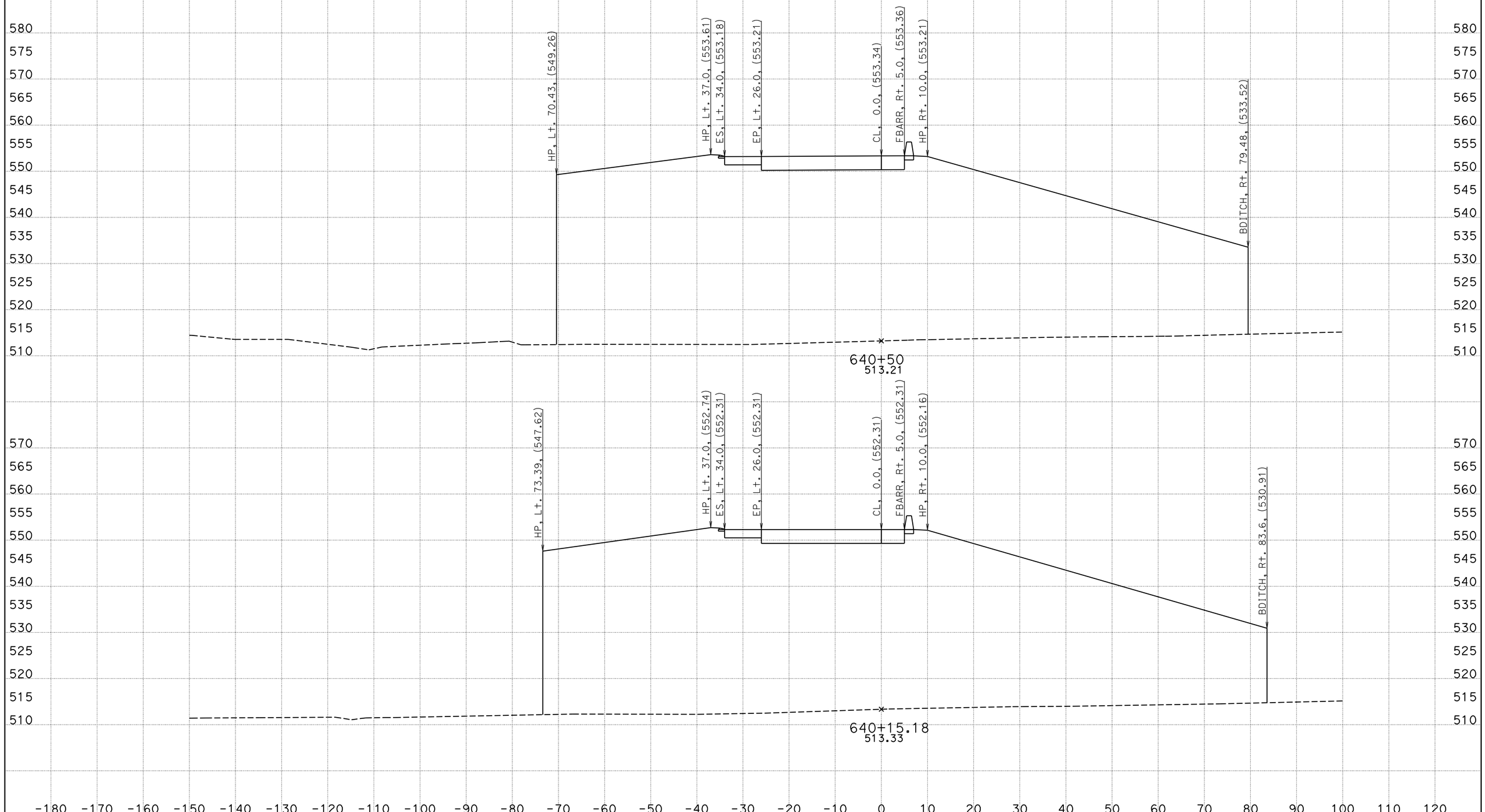

CREATED BY: WAYNE NGUYEN
DATE: 3/14/2013
KC Project: 05632 File: D:\UserData\05632\WB\EAR\wb_d.ear

CONTRACT: 05632
DIST/CO/RTE/PM: 11-SD-11/905 0.0/1.6,R9.9/R10.7
PROJECT ID: SR11/SR905

SCALE: 1" = 10' Horiz.
1" = 10' Vert.
All Dimensions are US Survey Feet

WB
CROSS SECTIONS
SHEET 41 OF 78

DESIGN STUDY ONLY

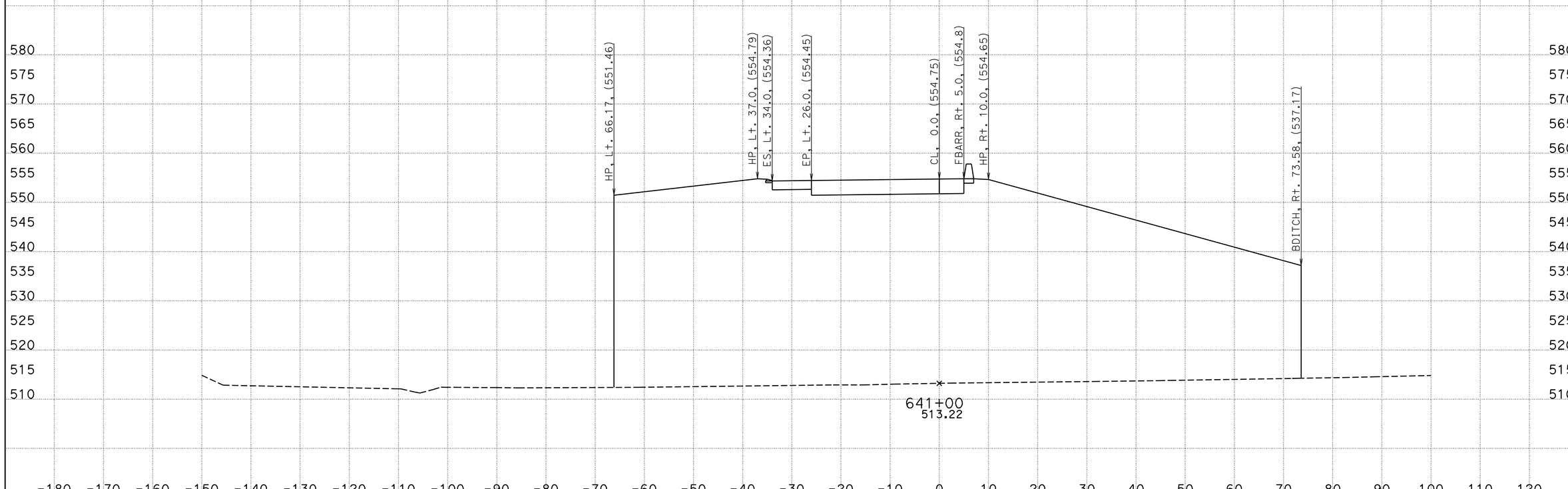

CREATED BY: WAYNE NGUYEN
DATE: 3/14/2013
KC Project: 05632 File: D:\UserData\05632\WB\EAR\wb_d.ear

CONTRACT: 05632
DIST/CO/RTE/PM: 11-SD-11/905 0.0/1.6,R9.9/R10.7
PROJECT ID: SR11/SR905

SCALE: 1" = 10' Horiz.
1" = 10' Vert.

All Dimensions are US Survey Feet

WB
CROSS SECTIONS
SHEET 42 OF 78

DESIGN STUDY ONLY

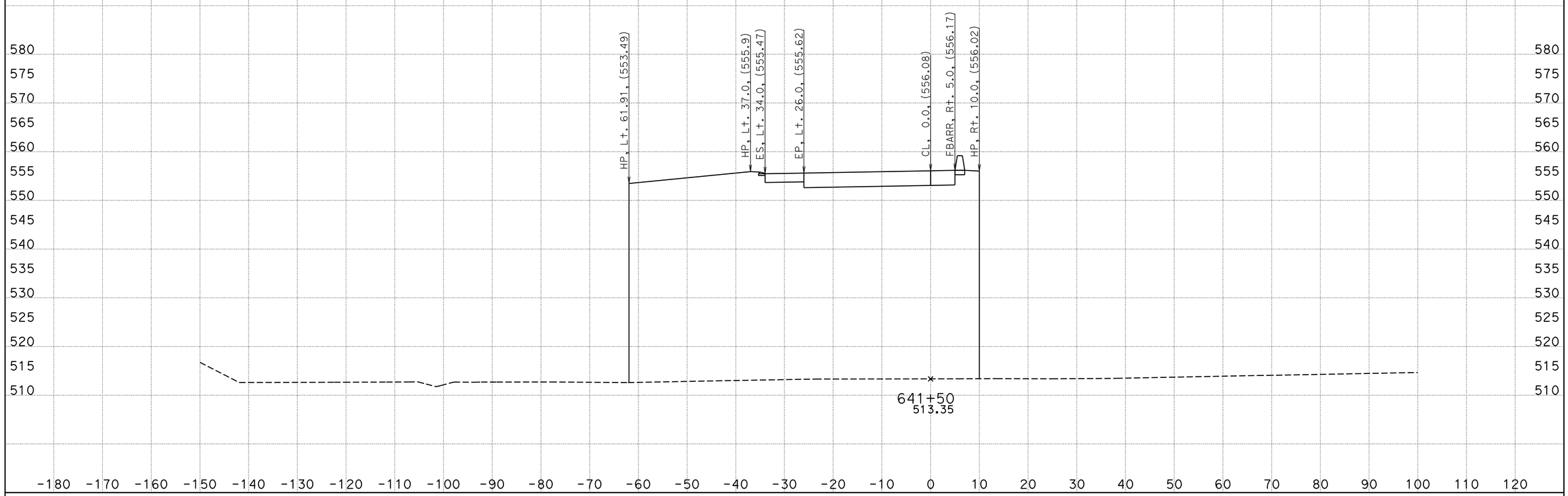

CREATED BY: WAYNE NGUYEN
DATE: 3/14/2013
KC Project: 05632 File: D:\UserData\05632\WB\EAR\wb_d.ear

CONTRACT: 05632
DIST/CO/RTE/PM: 11-SD-11/905 0.0/1.6,R9.9/R10.7
PROJECT ID: SR11/SR905

SCALE: 1" = 10' Horiz.
1" = 10' Vert.
All Dimensions are US Survey Feet

WB
CROSS SECTIONS
SHEET 43 OF 78

DESIGN STUDY ONLY

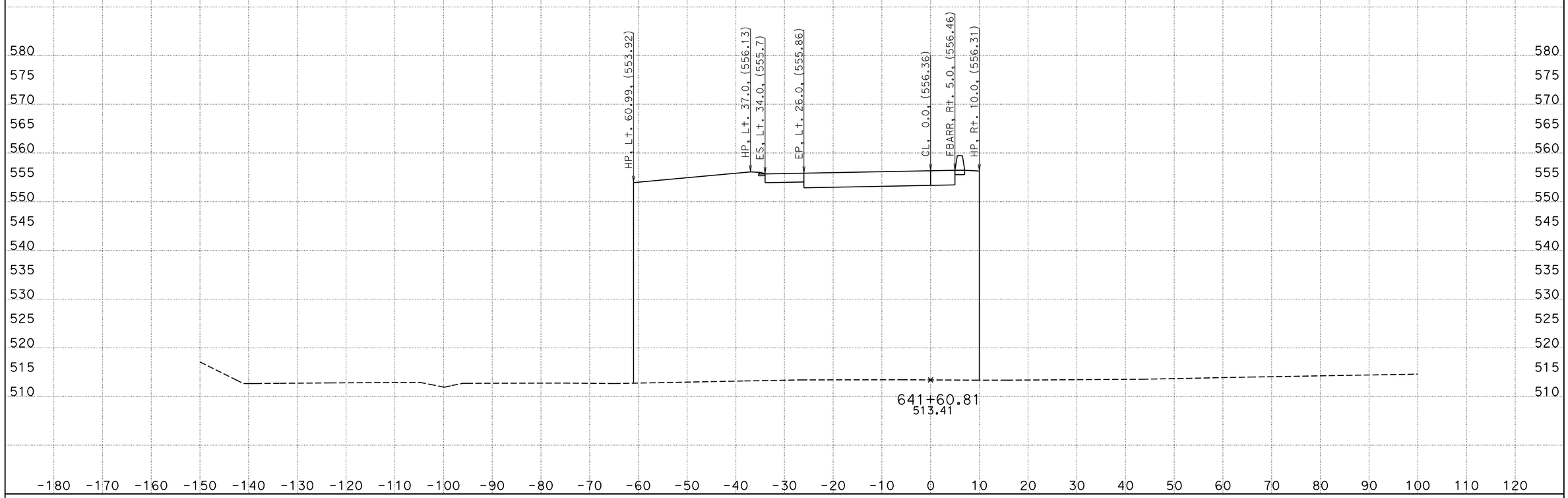

CREATED BY: WAYNE NGUYEN
DATE: 3/14/2013
KC Project: 05632 File: D:\UserData\05632\WB\EAR\wb_d.ear

CONTRACT: 05632
DIST/CO/RTE/PM: 11-SD-11/905 0.0/1.6,R9.9/R10.7
PROJECT ID: SR11/SR905

SCALE: 1" = 10' Horiz.
1" = 10' Vert.

All Dimensions are US Survey Feet

WB
CROSS SECTIONS
SHEET 44 OF 78

DESIGN STUDY ONLY

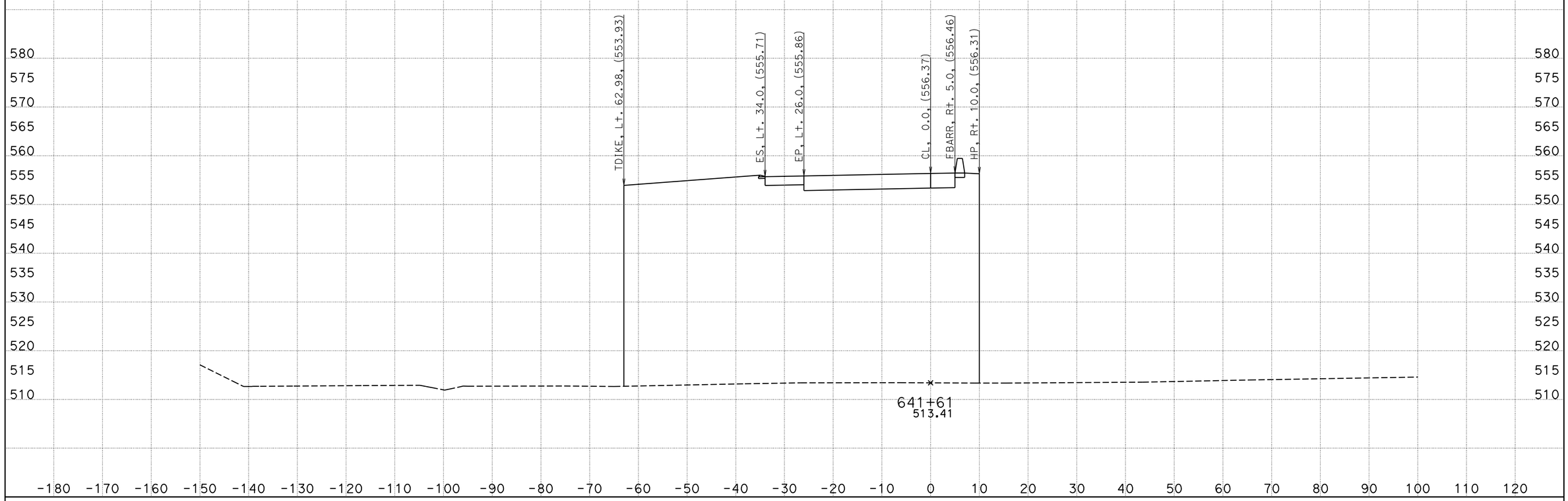

CREATED BY: WAYNE NGUYEN
DATE: 3/14/2013
KC Project: 05632 File: D:\UserData\05632\WB\EAR\wb_d.ear

CONTRACT: 05632
DIST/CO/RTE/PM: 11-SD-11/905 0.0/1.6,R9.9/R10.7
PROJECT ID: SR11/SR905

SCALE: 1" = 10' Horiz.
1" = 10' Vert.

All Dimensions are US Survey Feet

WB
CROSS SECTIONS
SHEET 45 OF 78

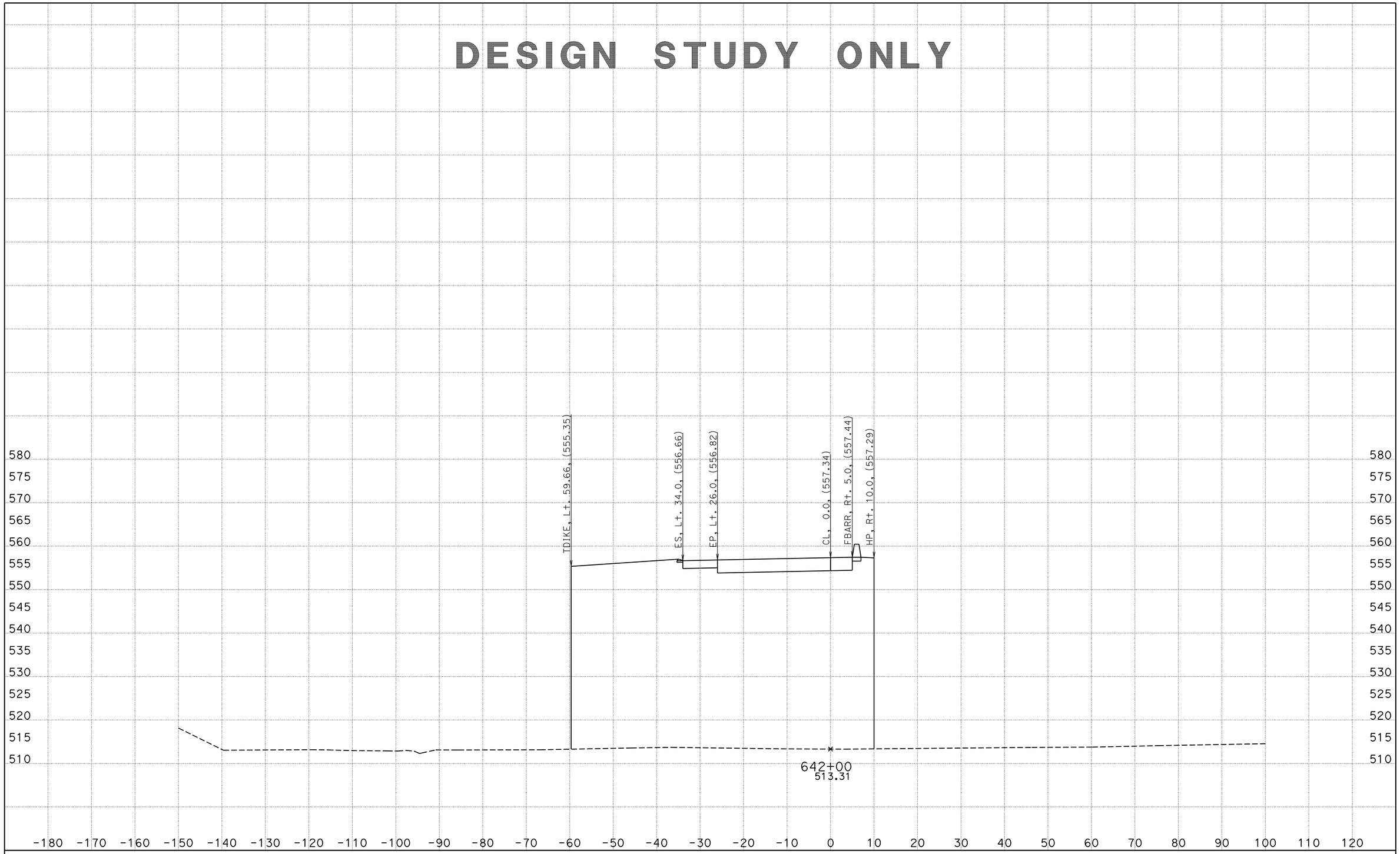

CREATED BY: WAYNE NGUYEN
DATE: 3/14/2013
KC Project: 05632 File: D:\UserData\05632\WB\EAR\wb_d.ear

CONTRACT: 05632
DIST/CO/RTE/PM: 11-SD-11/905 0.0/1.6,R9.9/R10.7
PROJECT ID: SR11/SR905

SCALE: 1" = 10' Horiz.
1" = 10' Vert.

All Dimensions are US Survey Feet

WB
CROSS SECTIONS
SHEET 46 OF 78

DESIGN STUDY ONLY

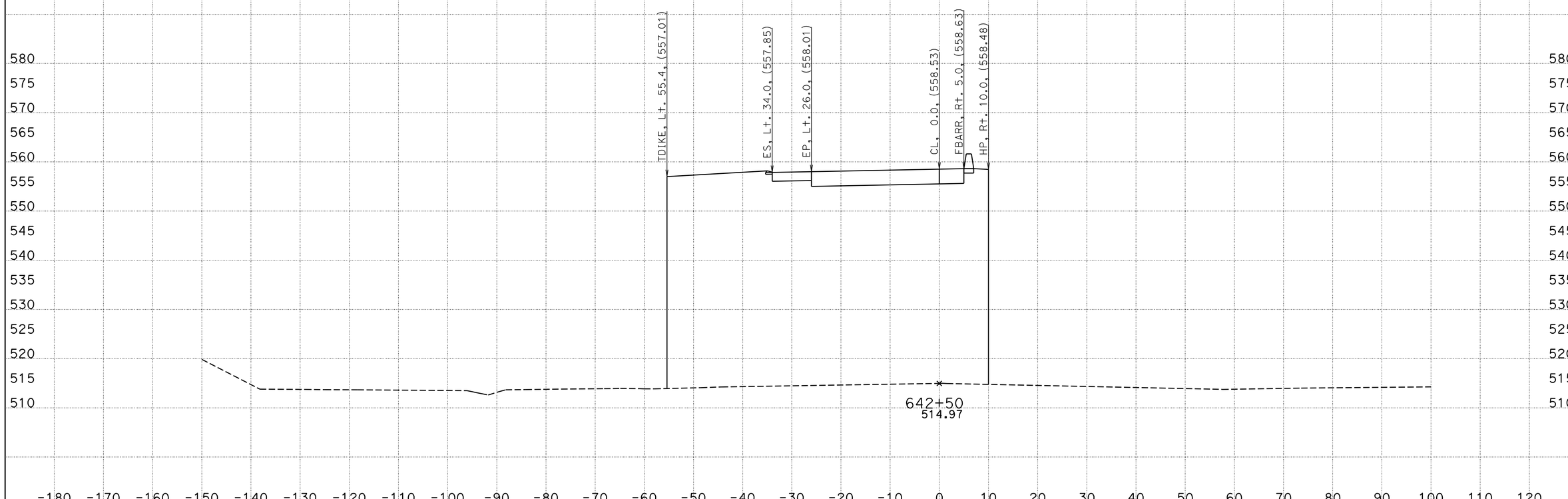

CREATED BY: WAYNE NGUYEN
DATE: 3/14/2013
KC Project: 05632 File: D:\UserData\05632\WB\EAR\wb_d.ear

CONTRACT: 05632
DIST/CO/RTE/PM: 11-SD-11/905 0.0/1.6,R9.9/R10.7
PROJECT ID: SR11/SR905

SCALE: 1" = 10' Horiz.
1" = 10' Vert.
All Dimensions are US Survey Feet

WB
CROSS SECTIONS
SHEET 47 OF 78

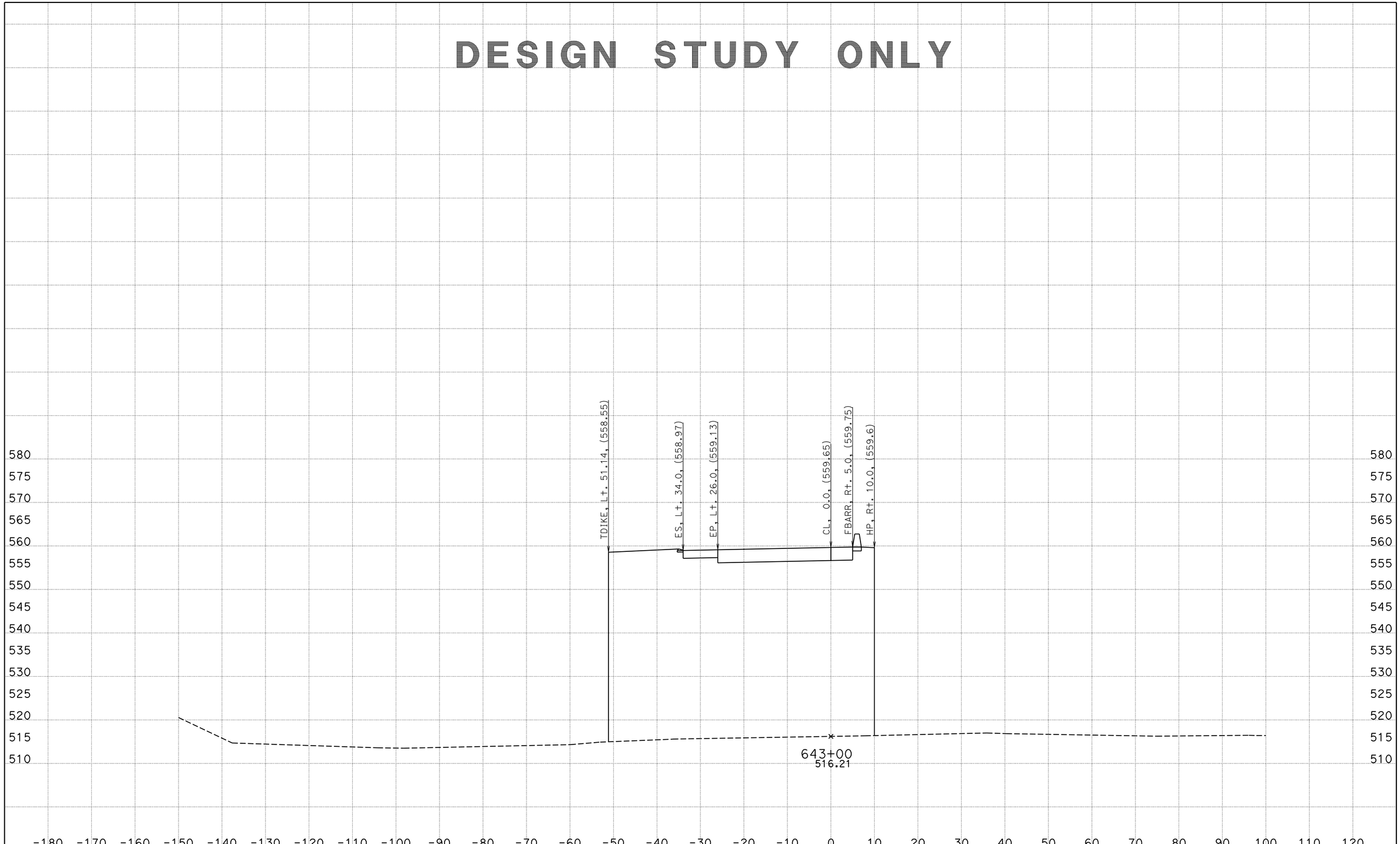

CREATED BY: WAYNE NGUYEN
DATE: 3/14/2013
KC Project: 05632 File: D:\UserData\05632\WB\EAR\wb_d.ear

CONTRACT: 05632
DIST/CO/RTE/PM: 11-SD-11/905 0.0/1.6,R9.9/R10.7
PROJECT ID: SR11/SR905

SCALE: 1" = 10' Horiz.
1" = 10' Vert.
All Dimensions are US Survey Feet

WB
CROSS SECTIONS
SHEET 48 OF 78

DESIGN STUDY ONLY

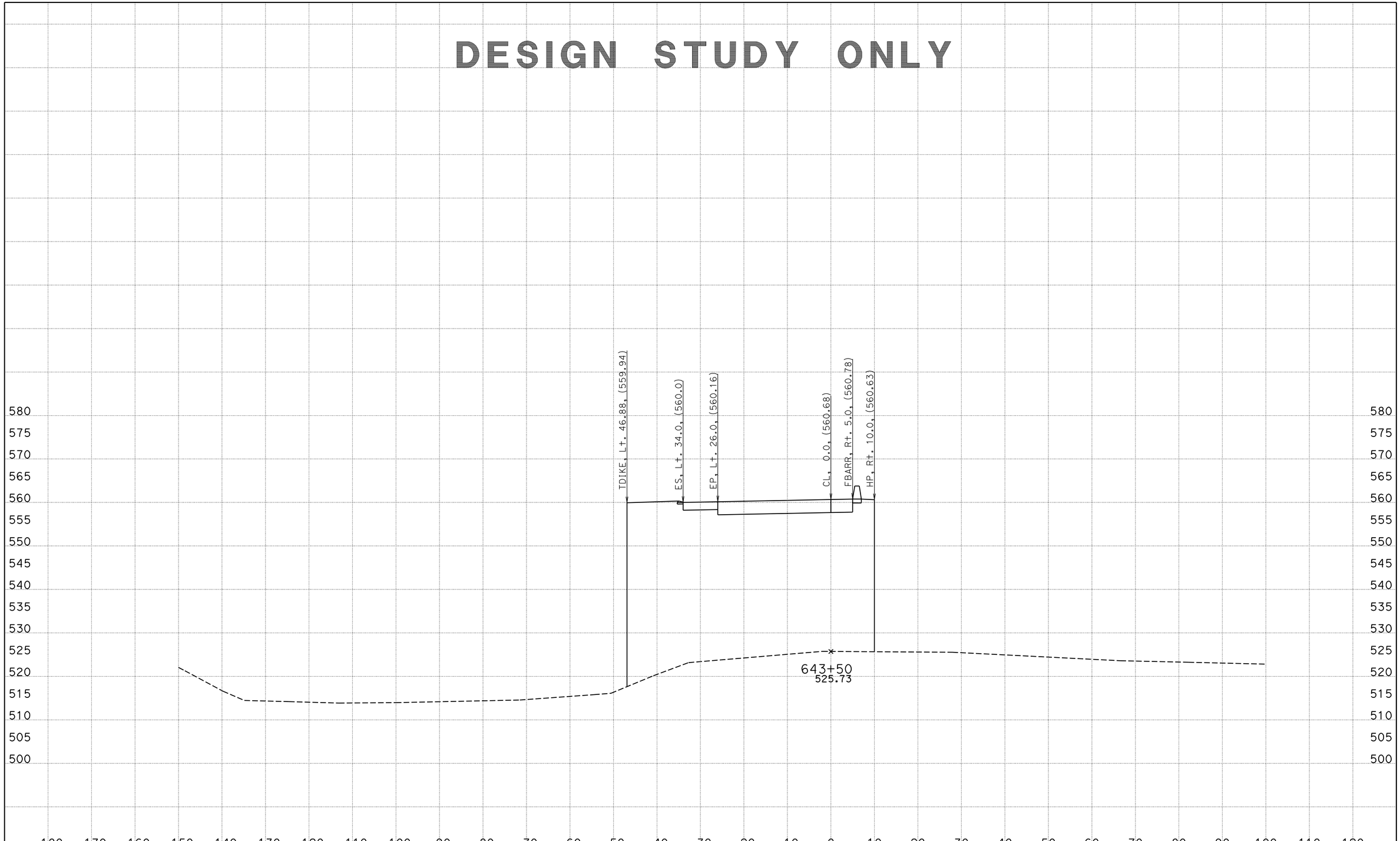

CREATED BY: WAYNE NGUYEN
DATE: 3/14/2013
KC Project: 05632 File: D:\UserData\05632\WB\EAR\wb_d.ear

CONTRACT: 05632
DIST/CO/RTE/PM: 11-SD-11/905 0.0/1.6,R9.9/R10.7
PROJECT ID: SR11/SR905

SCALE: 1" = 10' Horiz.
1" = 10' Vert.

All Dimensions are US Survey Feet

WB
CROSS SECTIONS
SHEET 49 OF 78

DESIGN STUDY ONLY

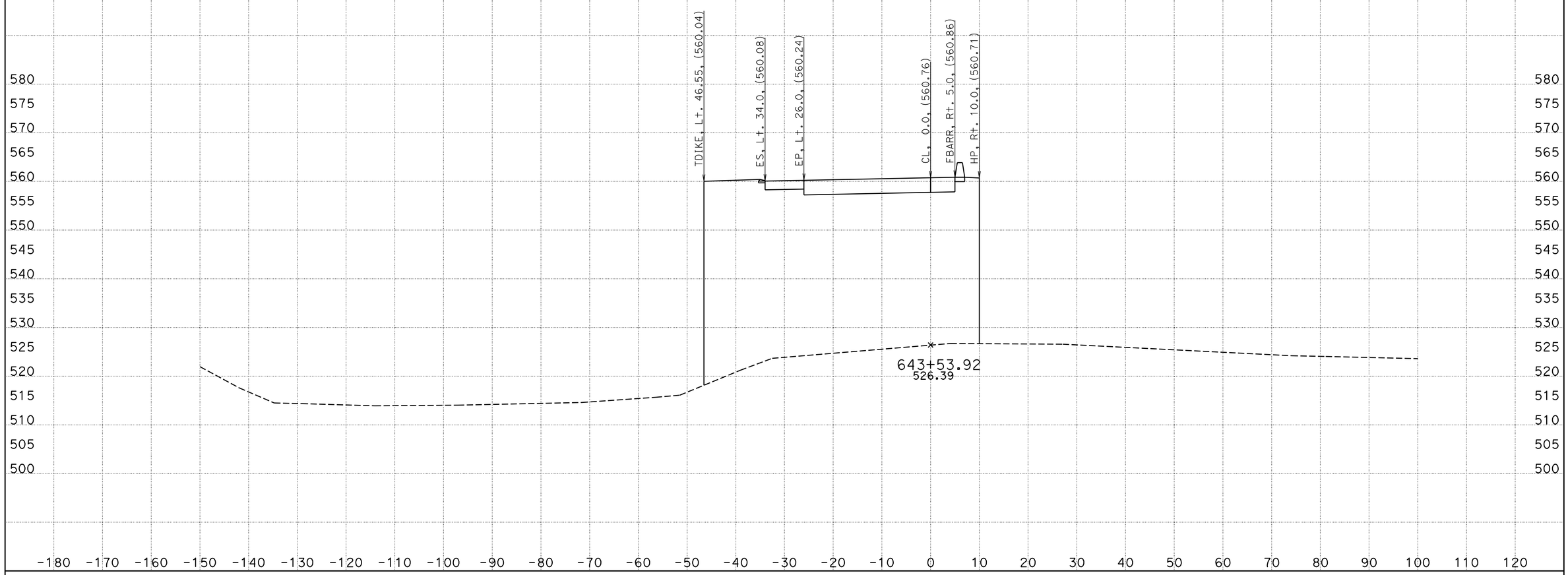

CREATED BY: WAYNE NGUYEN
DATE: 3/14/2013
KC Project: 05632 File: D:\UserData\05632\WB\EAR\wb_d.ear

CONTRACT: 05632
DIST/CO/RTE/PM: 11-SD-11/905 0.0/1.6,R9.9/R10.7
PROJECT ID: SR11/SR905

SCALE: 1" = 10' Horiz.
1" = 10' Vert.

All Dimensions are US Survey Feet

WB
CROSS SECTIONS
SHEET 50 OF 78

DESIGN STUDY ONLY

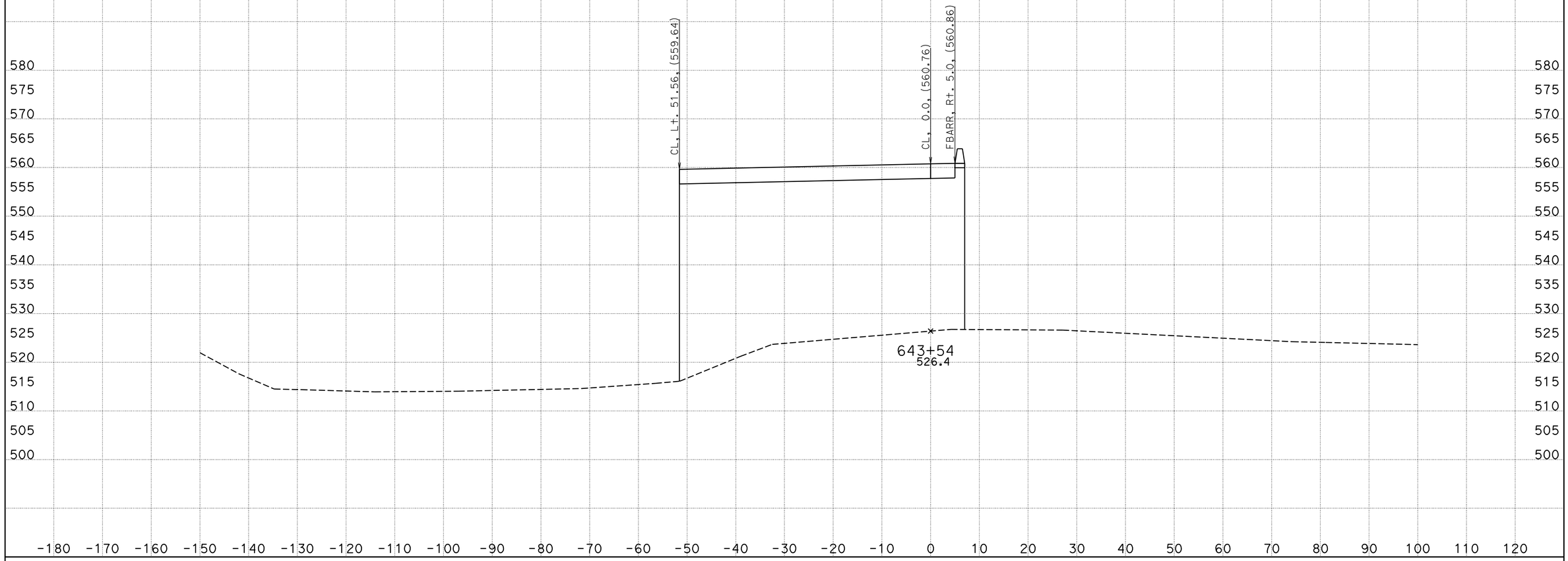

CREATED BY: WAYNE NGUYEN
DATE: 3/14/2013
KC Project: 05632 File: D:\UserData\05632\WB\EAR\wb_d.ear

CONTRACT: 05632
DIST/CO/RTE/PM: 11-SD-11/905 0.0/1.6,R9.9/R10.7
PROJECT ID: SR11/SR905

SCALE: 1" = 10' Horiz.
1" = 10' Vert.

All Dimensions are US Survey Feet

WB
CROSS SECTIONS
SHEET 51 OF 78

DESIGN STUDY ONLY

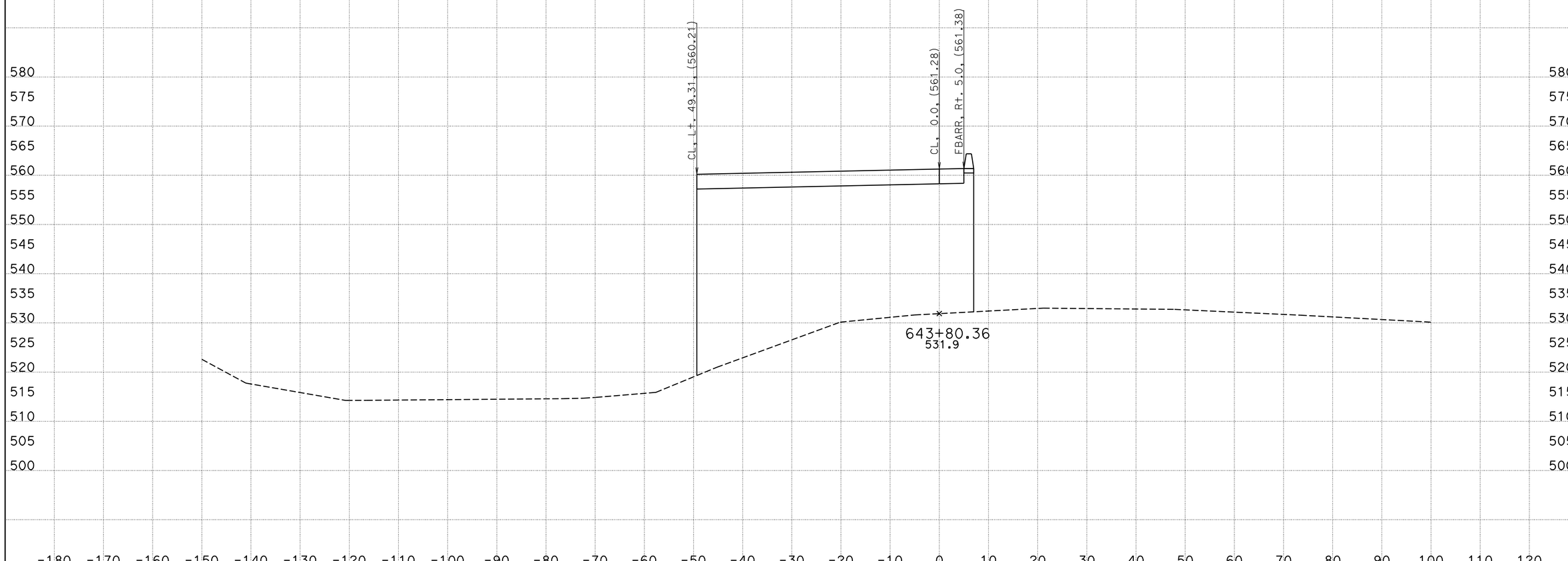

CREATED BY: WAYNE NGUYEN
DATE: 3/14/2013
KC Project: 05632 File: D:\UserData\05632\WB\EAR\wb_d.ear

CONTRACT: 05632
DIST/CO/RTE/PM: 11-SD-11/905 0.0/1.6,R9.9/R10.7
PROJECT ID: SR11/SR905

SCALE: 1" = 10' Horiz.
1" = 10' Vert.

All Dimensions are US Survey Feet

WB
CROSS SECTIONS
SHEET 52 OF 78

DESIGN STUDY ONLY

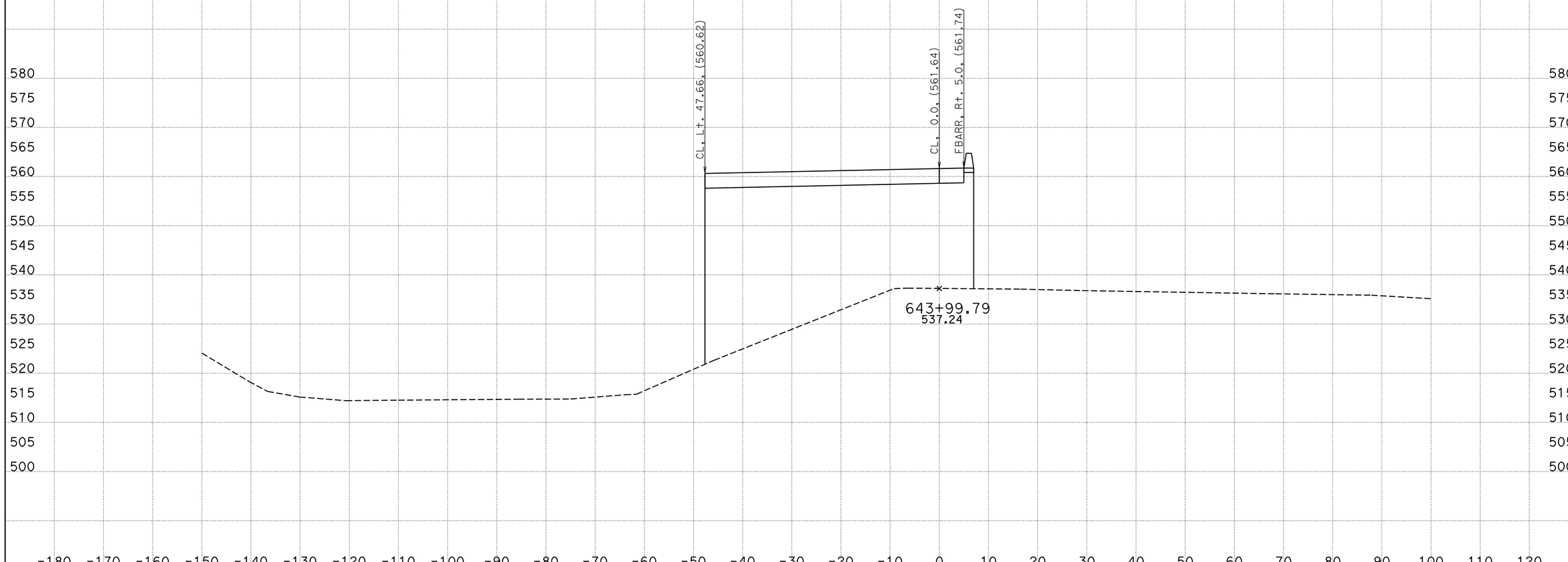

CREATED BY: WAYNE NGUYEN
DATE: 3/14/2013
KC Project: 05632 File: D:\UserData\05632\WB\EAR\wb_d.ear

CONTRACT: 05632
DIST/CO/RTE/PM: 11-SD-11/905 0.0/1.6,R9.9/R10.7
PROJECT ID: SR11/SR905

SCALE: 1" = 10' Horiz.
1" = 10' Vert.

All Dimensions are US Survey Feet

WB
CROSS SECTIONS
SHEET 53 OF 78

DESIGN STUDY ONLY

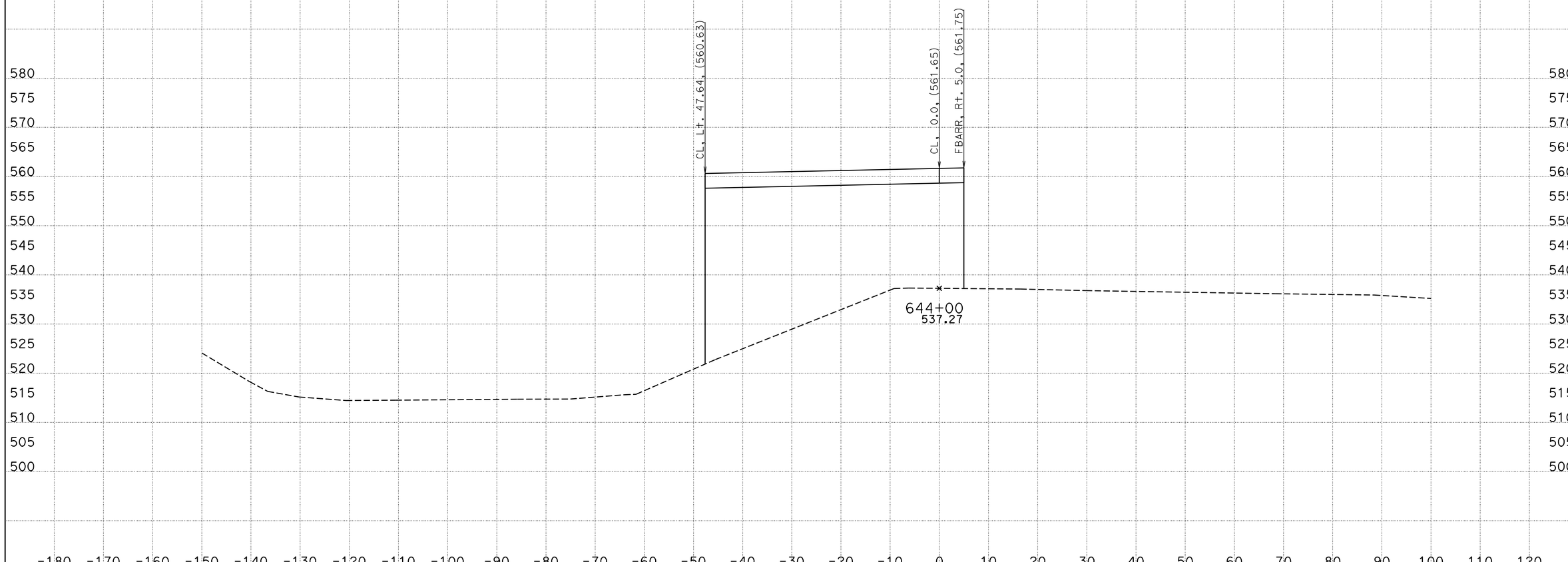

CREATED BY: WAYNE NGUYEN
DATE: 3/14/2013
KC Project: 05632 File: D:\UserData\05632\WB\EAR\wb_d.ear

CONTRACT: 05632
DIST/CO/RTE/PM: 11-SD-11/905 0.0/1.6,R9.9/R10.7
PROJECT ID: SR11/SR905

SCALE: 1" = 10' Horiz.
1" = 10' Vert.

All Dimensions are US Survey Feet

WB
CROSS SECTIONS
SHEET 54 OF 78

DESIGN STUDY ONLY

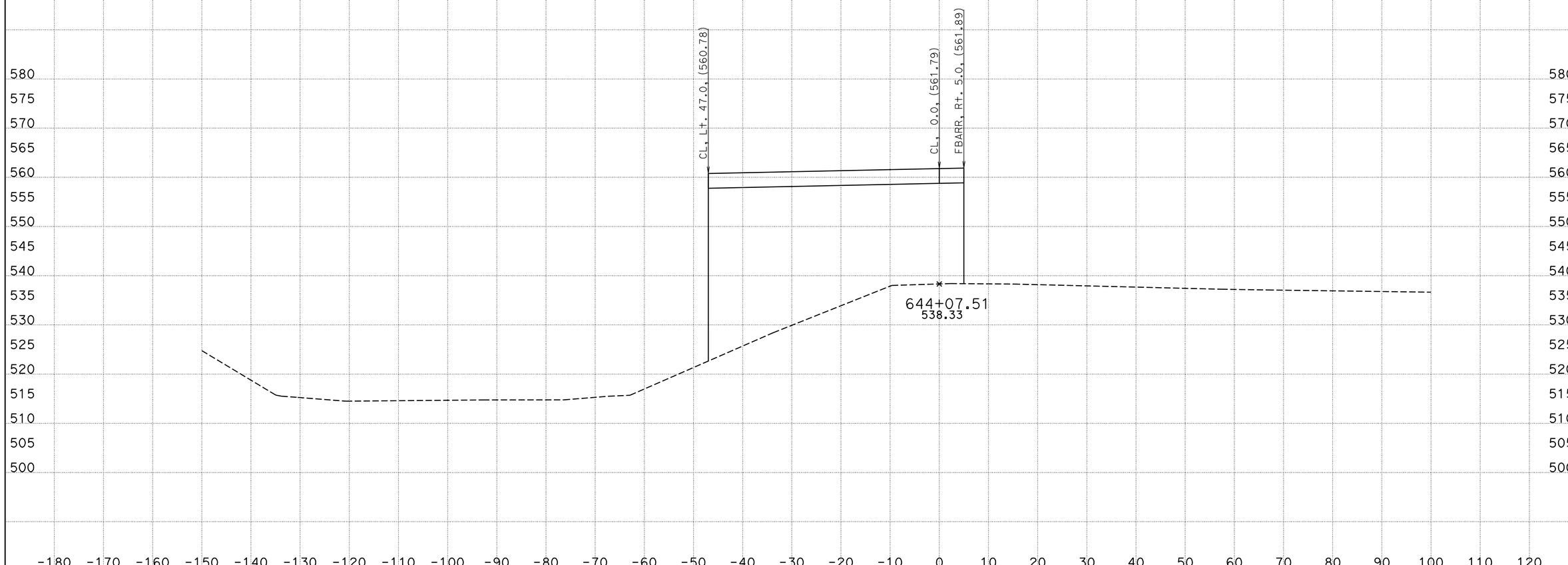

CREATED BY: WAYNE NGUYEN
DATE: 3/14/2013
KC Project: 05632 File: D:\UserData\05632\WB\EAR\wb_d.ear

CONTRACT: 05632
DIST/CO/RTE/PM: 11-SD-11/905 0.0/1.6,R9.9/R10.7
PROJECT ID: SR11/SR905

SCALE: 1" = 10' Horiz.
1" = 10' Vert.
All Dimensions are US Survey Feet

WB
CROSS SECTIONS
SHEET 55 OF 78

DESIGN STUDY ONLY

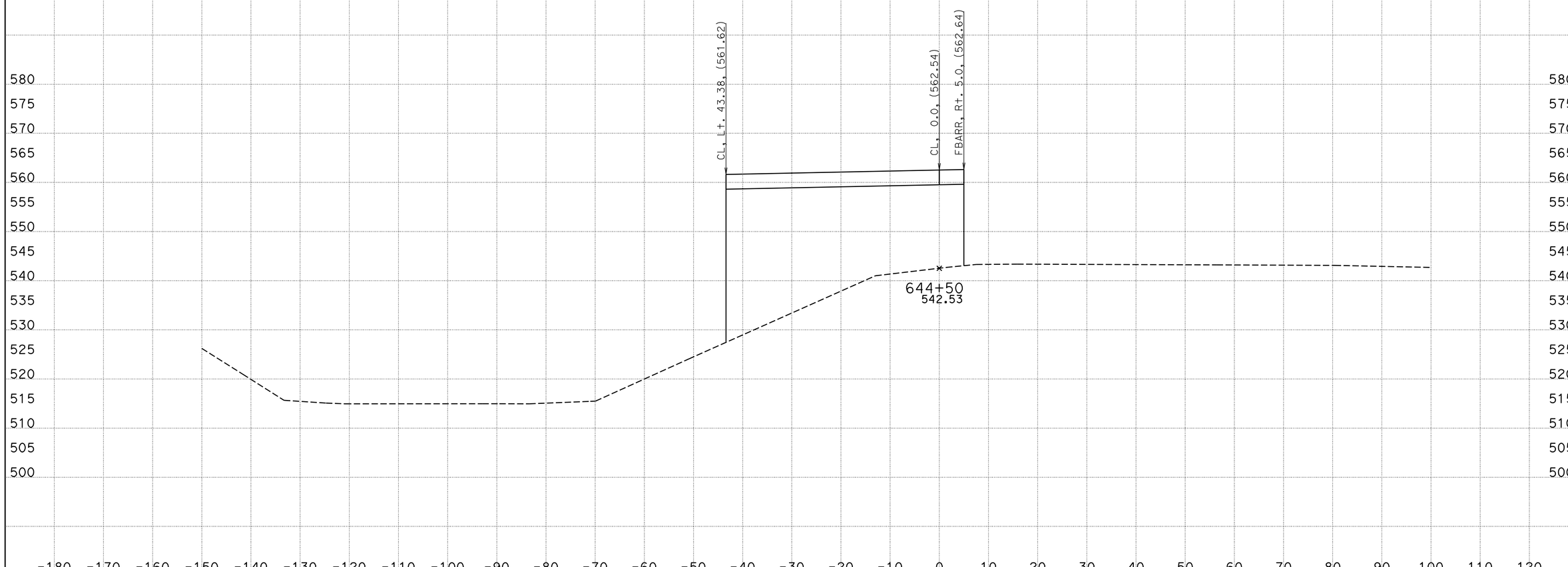

CREATED BY: WAYNE NGUYEN
DATE: 3/14/2013
KC Project: 05632 File: D:\UserData\05632\WB\EAR\wb_d.ear

CONTRACT: 05632
DIST/CO/RTE/PM: 11-SD-11/905 0.0/1.6,R9.9/R10.7
PROJECT ID: SR11/SR905

SCALE: 1" = 10' Horiz.
1" = 10' Vert.

All Dimensions are US Survey Feet

WB
CROSS SECTIONS
SHEET 56 OF 78

DESIGN STUDY ONLY

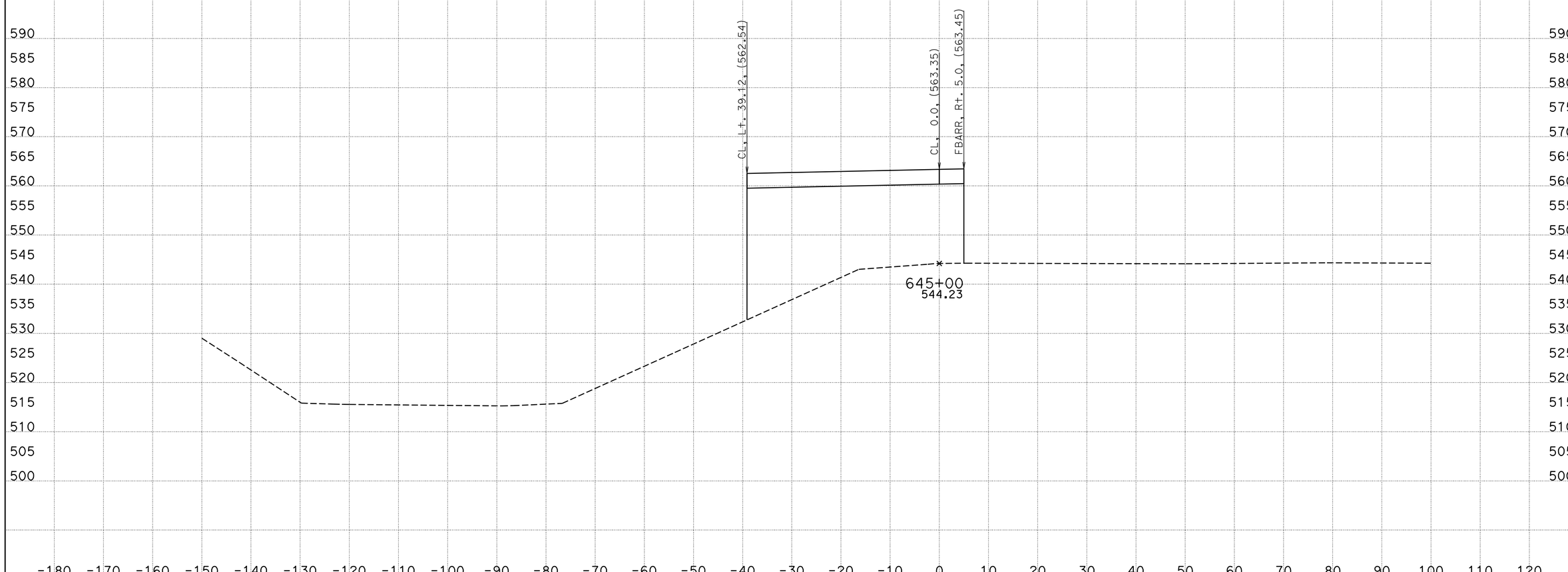

CREATED BY: WAYNE NGUYEN
DATE: 3/14/2013
KC Project: 05632 File: D:\UserData\05632\WB\EAR\wb_d.ear

CONTRACT: 05632
DIST/CO/RTE/PM: 11-SD-11/905 0.0/1.6,R9.9/R10.7
PROJECT ID: SR11/SR905

SCALE: 1" = 10' Horiz.
1" = 10' Vert.
All Dimensions are US Survey Feet

WB
CROSS SECTIONS
SHEET 57 OF 78

DESIGN STUDY ONLY

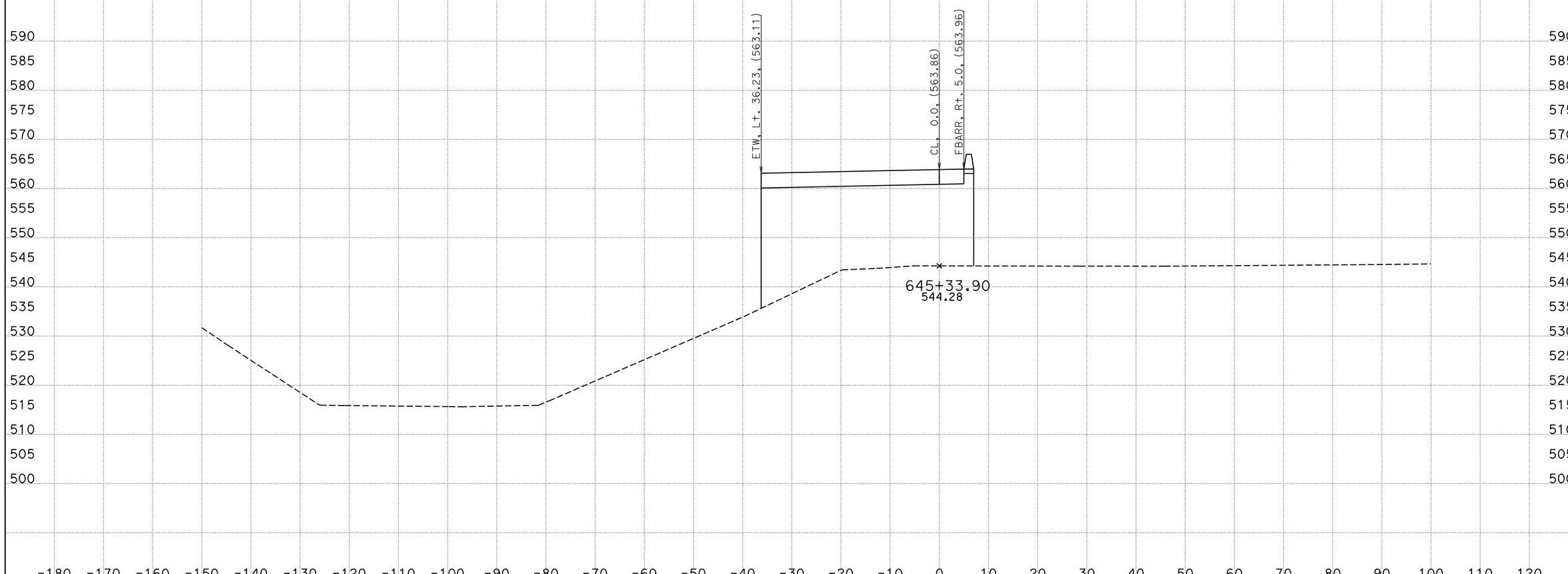

CREATED BY: WAYNE NGUYEN
DATE: 3/14/2013
KC Project: 05632 File: D:\UserData\05632\WB\EAR\wb_d.ear

CONTRACT: 05632
DIST/CO/RTE/PM: 11-SD-11/905 0.0/1.6,R9.9/R10.7
PROJECT ID: SR11/SR905

SCALE: 1" = 10' Horiz.
1" = 10' Vert.

All Dimensions are US Survey Feet

WB
CROSS SECTIONS
SHEET 58 OF 78

DESIGN STUDY ONLY

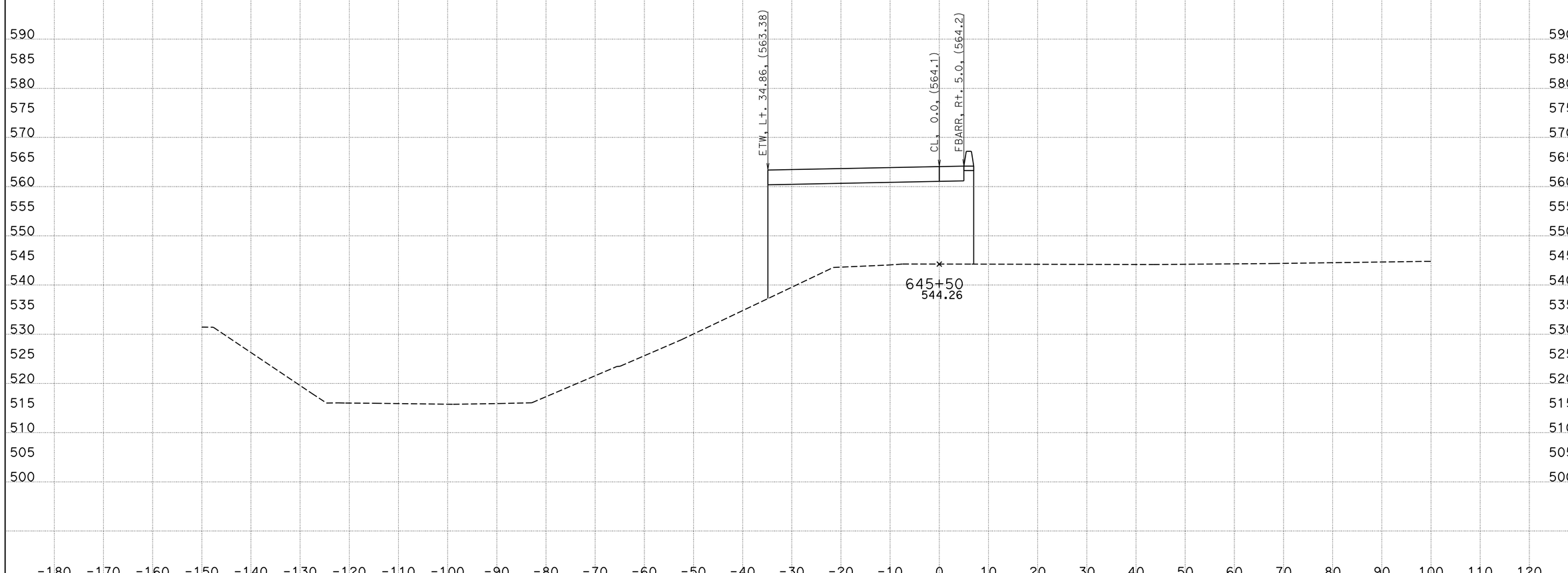

CREATED BY: WAYNE NGUYEN
DATE: 3/14/2013
KC Project: 05632 File: D:\UserData\05632\WB\EAR\wb_d.ear

CONTRACT: 05632
DIST/CO/RTE/PM: 11-SD-11/905 0.0/1.6,R9.9/R10.7
PROJECT ID: SR11/SR905

SCALE: 1" = 10' Horiz.
1" = 10' Vert.
All Dimensions are US Survey Feet

WB
CROSS SECTIONS
SHEET 59 OF 78

DESIGN STUDY ONLY

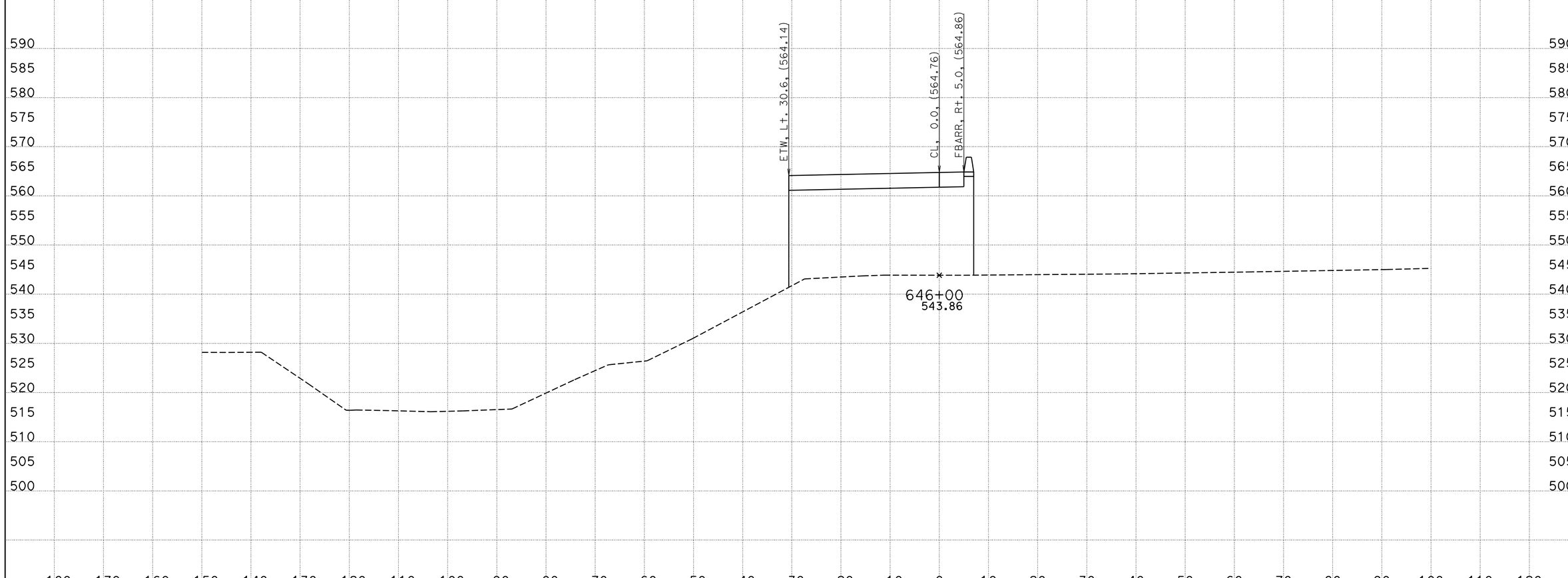

CREATED BY: WAYNE NGUYEN
DATE: 3/14/2013
KC Project: 05632 File: D:\UserData\05632\WB\EAR\wb_d.ear

CONTRACT: 05632
DIST/CO/RTE/PM: 11-SD-11/905 0.0/1.6,R9.9/R10.7
PROJECT ID: SR11/SR905

SCALE: 1" = 10' Horiz.
1" = 10' Vert.

All Dimensions are US Survey Feet

WB
CROSS SECTIONS
SHEET 60 OF 78

DESIGN STUDY ONLY

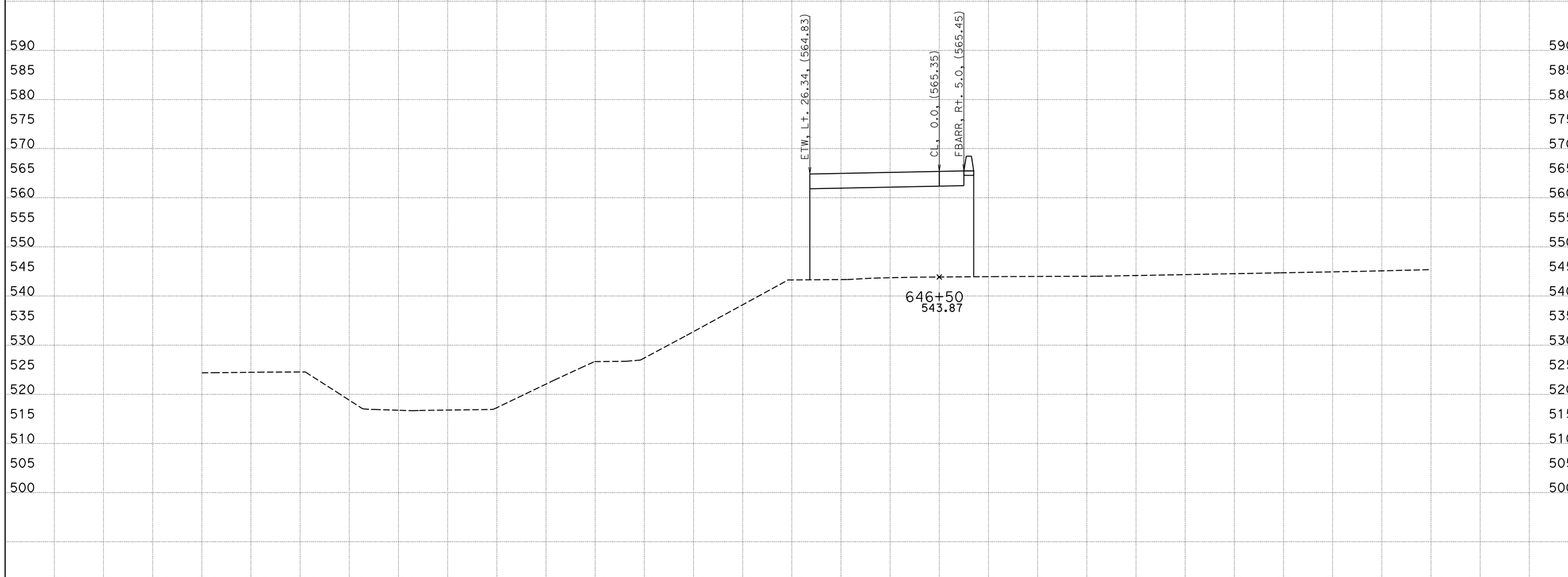

CREATED BY: WAYNE NGUYEN
DATE: 3/14/2013
KC Project: 05632 File: D:\UserData\05632\WB\EAR\wb_d.ear

CONTRACT: 05632
DIST/CO/RTE/PM: 11-SD-11/905 0.0/1.6,R9.9/R10.7
PROJECT ID: SR11/SR905

SCALE: 1" = 10' Horiz.
1" = 10' Vert.

All Dimensions are US Survey Feet

WB
CROSS SECTIONS
SHEET 61 OF 78

DESIGN STUDY ONLY

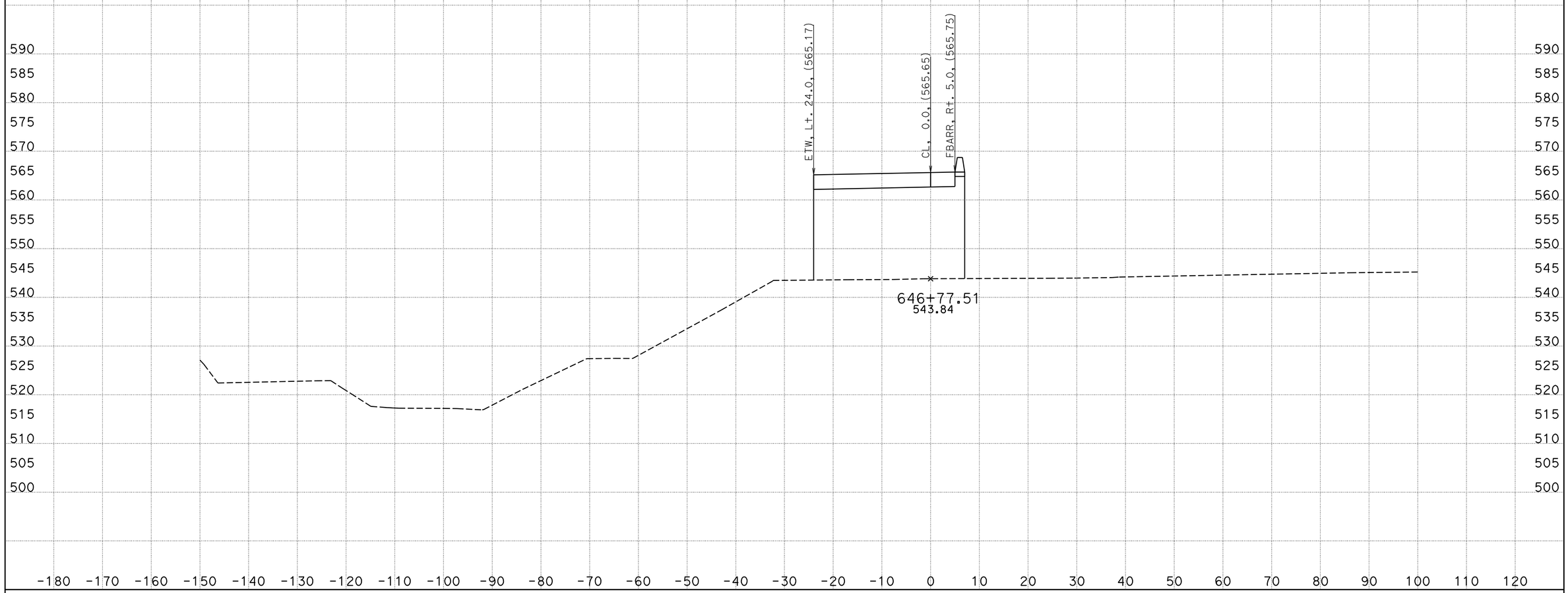

CREATED BY: WAYNE NGUYEN
DATE: 3/14/2013
KC Project: 05632 File: D:\UserData\05632\WB\EAR\wb_d.ear

CONTRACT: 05632
DIST/CO/RTE/PM: 11-SD-11/905 0.0/1.6,R9.9/R10.7
PROJECT ID: SR11/SR905

SCALE: 1" = 10' Horiz.
1" = 10' Vert.

All Dimensions are US Survey Feet

WB
CROSS SECTIONS
SHEET 62 OF 78

DESIGN STUDY ONLY

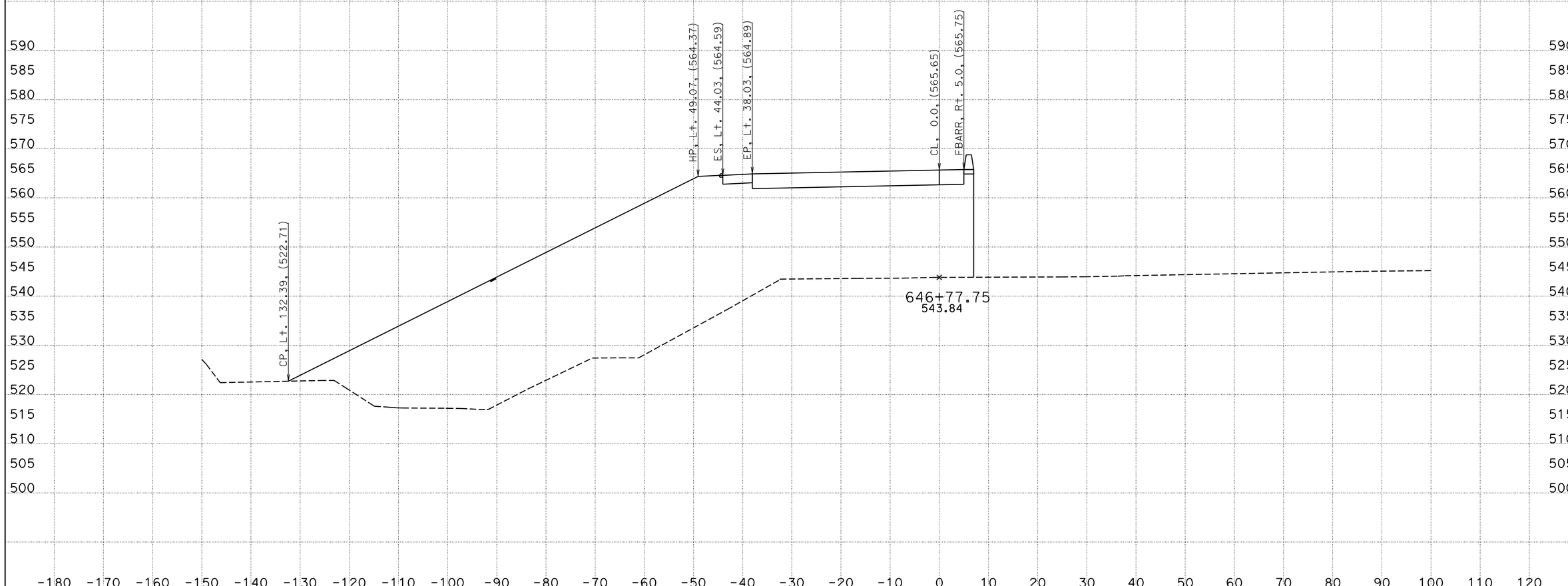

CREATED BY: WAYNE NGUYEN
DATE: 3/14/2013
KC Project: 05632 File: D:\UserData\05632\WB\EAR\wb_d.ear

CONTRACT: 05632
DIST/CO/RTE/PM: 11-SD-11/905 0.0/1.6,R9.9/R10.7
PROJECT ID: SR11/SR905

SCALE: 1" = 10' Horiz.
1" = 10' Vert.
All Dimensions are US Survey Feet

WB
CROSS SECTIONS
SHEET 63 OF 78

DESIGN STUDY ONLY

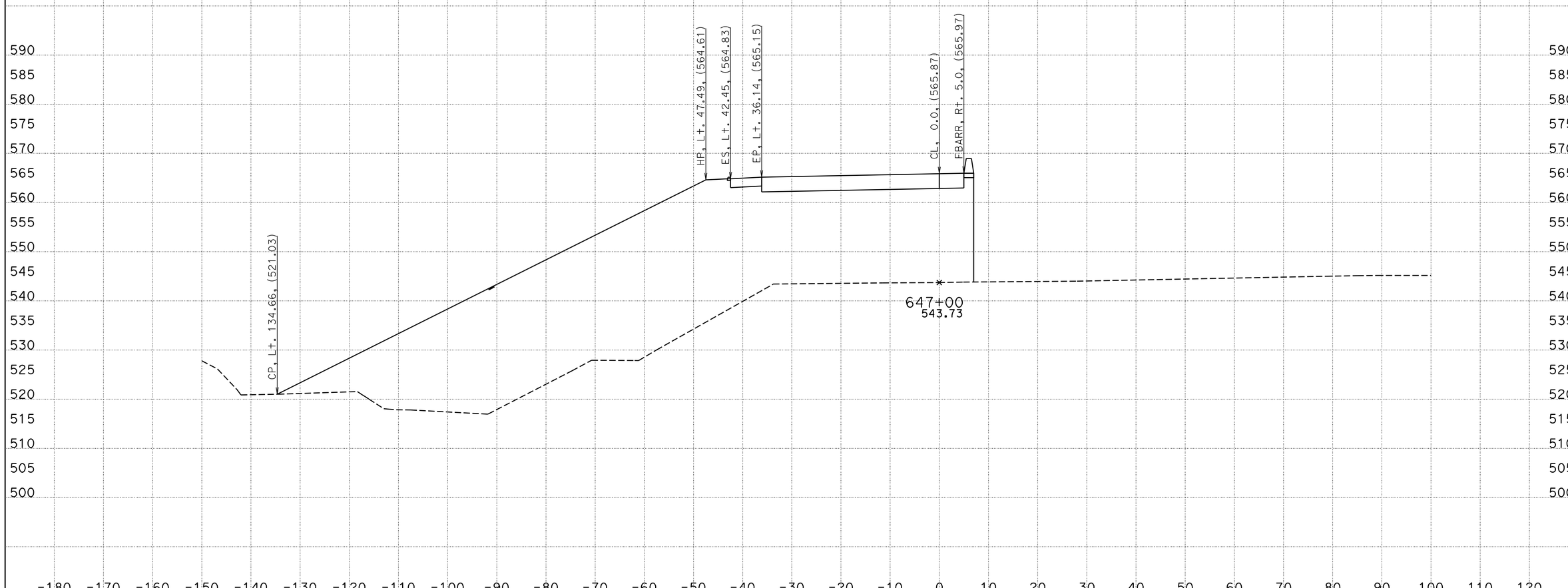

CREATED BY: WAYNE NGUYEN
DATE: 3/14/2013
KC Project: 05632 File: D:\UserData\05632\WB\EAR\wb_d.ear

CONTRACT: 05632
DIST/CO/RTE/PM: 11-SD-11/905 0.0/1.6,R9.9/R10.7
PROJECT ID: SR11/SR905

SCALE: 1" = 10' Horiz.
1" = 10' Vert.

All Dimensions are US Survey Feet

WB
CROSS SECTIONS
SHEET 64 OF 78

DESIGN STUDY ONLY

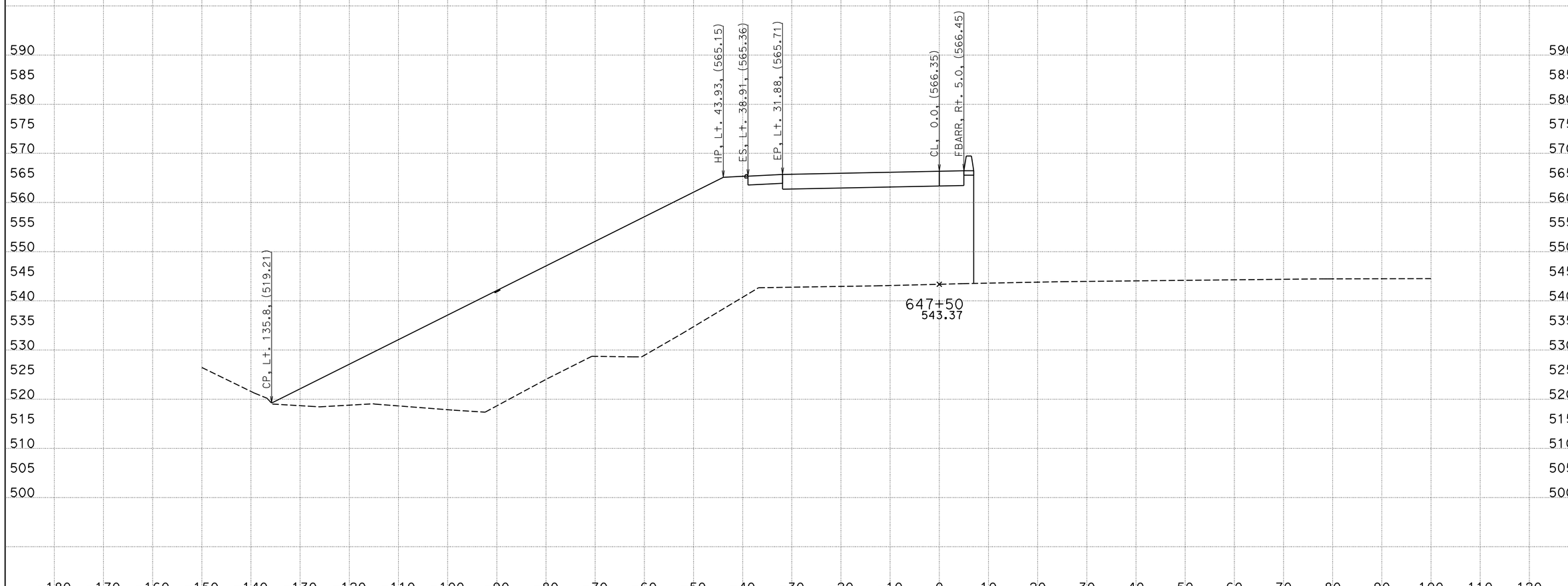

CREATED BY: WAYNE NGUYEN
DATE: 3/14/2013
KC Project: 05632 File: D:\UserData\05632\WB\EAR\wb_d.ear

CONTRACT: 05632
DIST/CO/RTE/PM: 11-SD-11/905 0.0/1.6,R9.9/R10.7
PROJECT ID: SR11/SR905

SCALE: 1" = 10' Horiz.
1" = 10' Vert.

All Dimensions are US Survey Feet

WB
CROSS SECTIONS
SHEET 65 OF 78

DESIGN STUDY ONLY

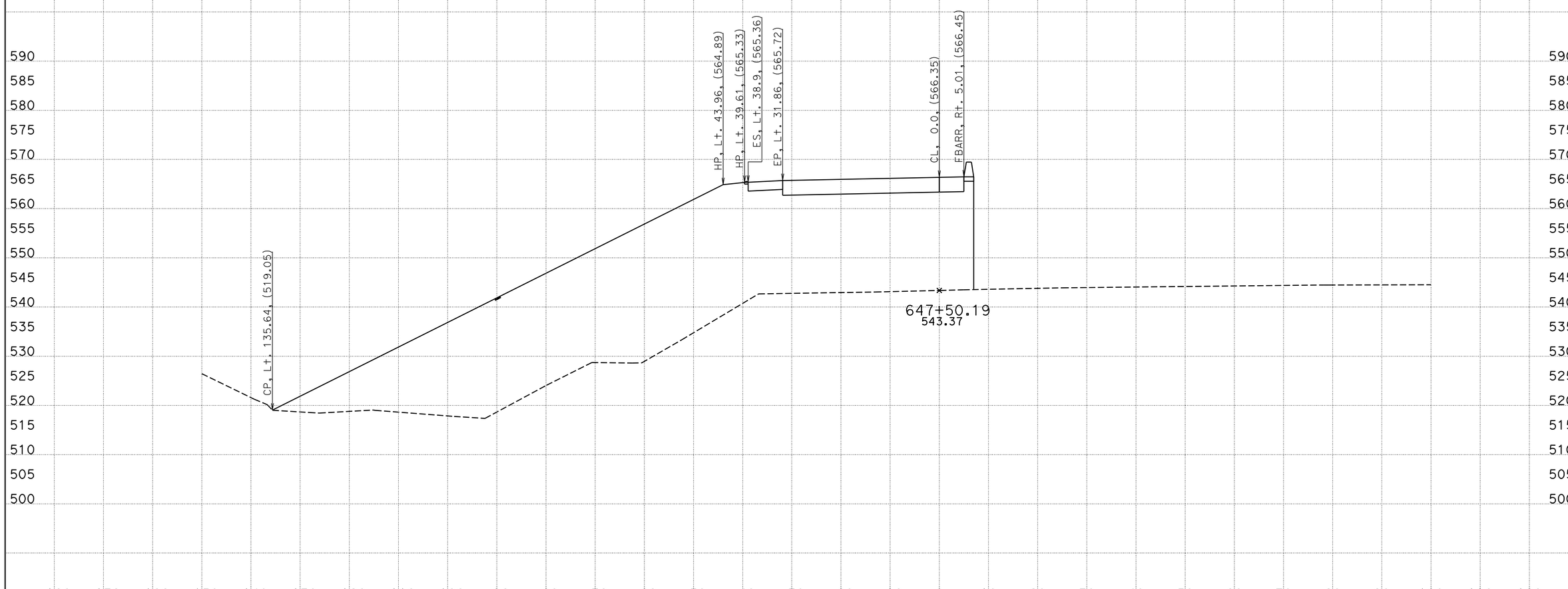

CREATED BY: WAYNE NGUYEN
DATE: 3/14/2013
KC Project: 05632 File: D:\UserData\05632\WB\EAR\wb_d.ear

CONTRACT: 05632
DIST/CO/RTE/PM: 11-SD-11/905 0.0/1.6,R9.9/R10.7
PROJECT ID: SR11/SR905

SCALE: 1" = 10' Horiz.
1" = 10' Vert.

All Dimensions are US Survey Feet

WB
CROSS SECTIONS
SHEET 66 OF 78

DESIGN STUDY ONLY

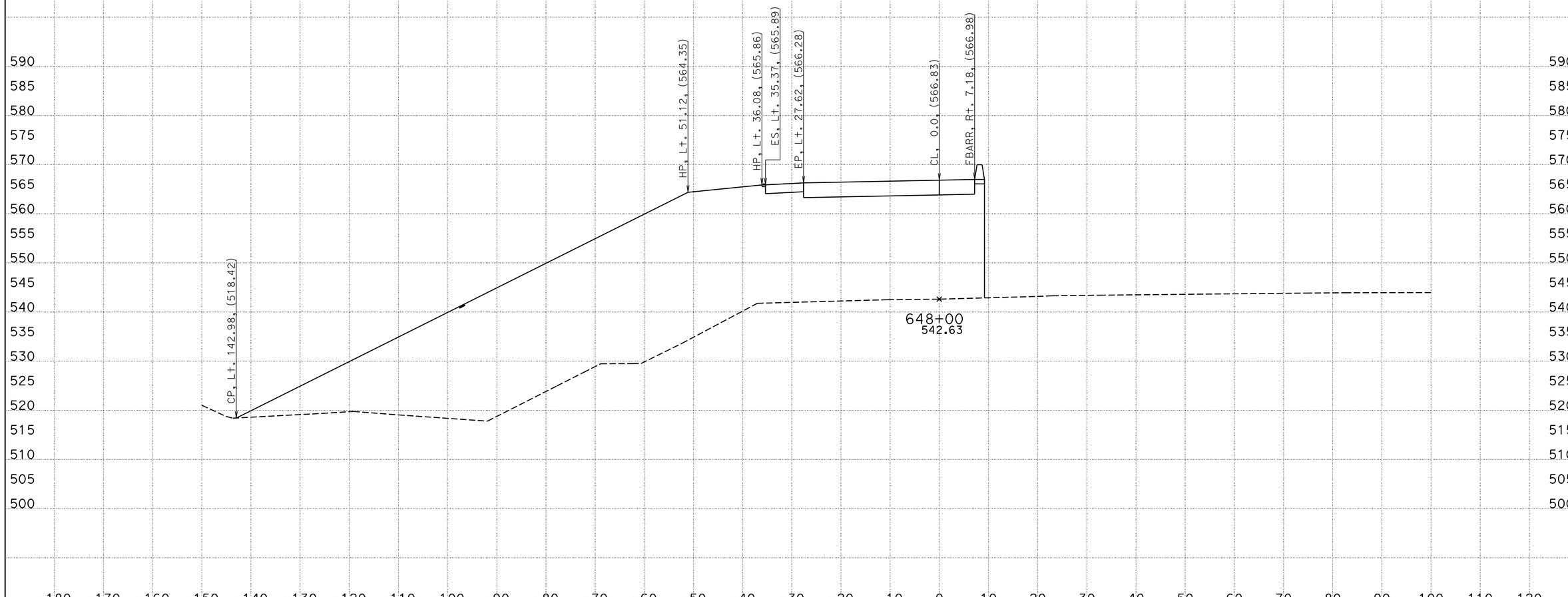

CREATED BY: WAYNE NGUYEN
DATE: 3/14/2013
KC Project: 05632 File: D:\UserData\05632\WB\EAR\wb_d.ear

CONTRACT: 05632
DIST/CO/RTE/PM: 11-SD-11/905 0.0/1.6,R9.9/R10.7
PROJECT ID: SR11/SR905

SCALE: 1" = 10' Horiz.
1" = 10' Vert.
All Dimensions are US Survey Feet

WB
CROSS SECTIONS
SHEET 67 OF 78

DESIGN STUDY ONLY

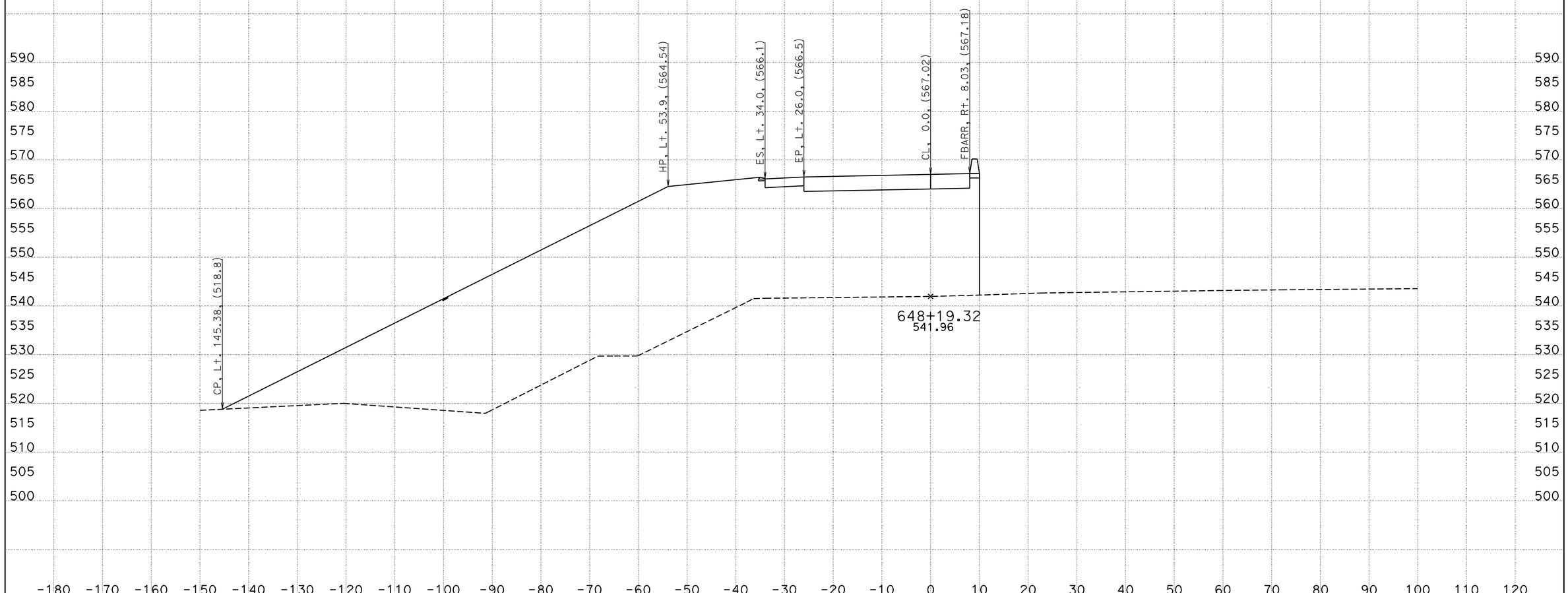

CREATED BY: WAYNE NGUYEN
DATE: 3/14/2013
KC Project: 05632 File: D:\UserData\05632\WB\EAR\wb_d.ear

CONTRACT: 05632
DIST/CO/RTE/PM: 11-SD-11/905 0.0/1.6,R9.9/R10.7
PROJECT ID: SR11/SR905

SCALE: 1" = 10' Horiz.
1" = 10' Vert.

All Dimensions are US Survey Feet

WB
CROSS SECTIONS

DESIGN STUDY ONLY

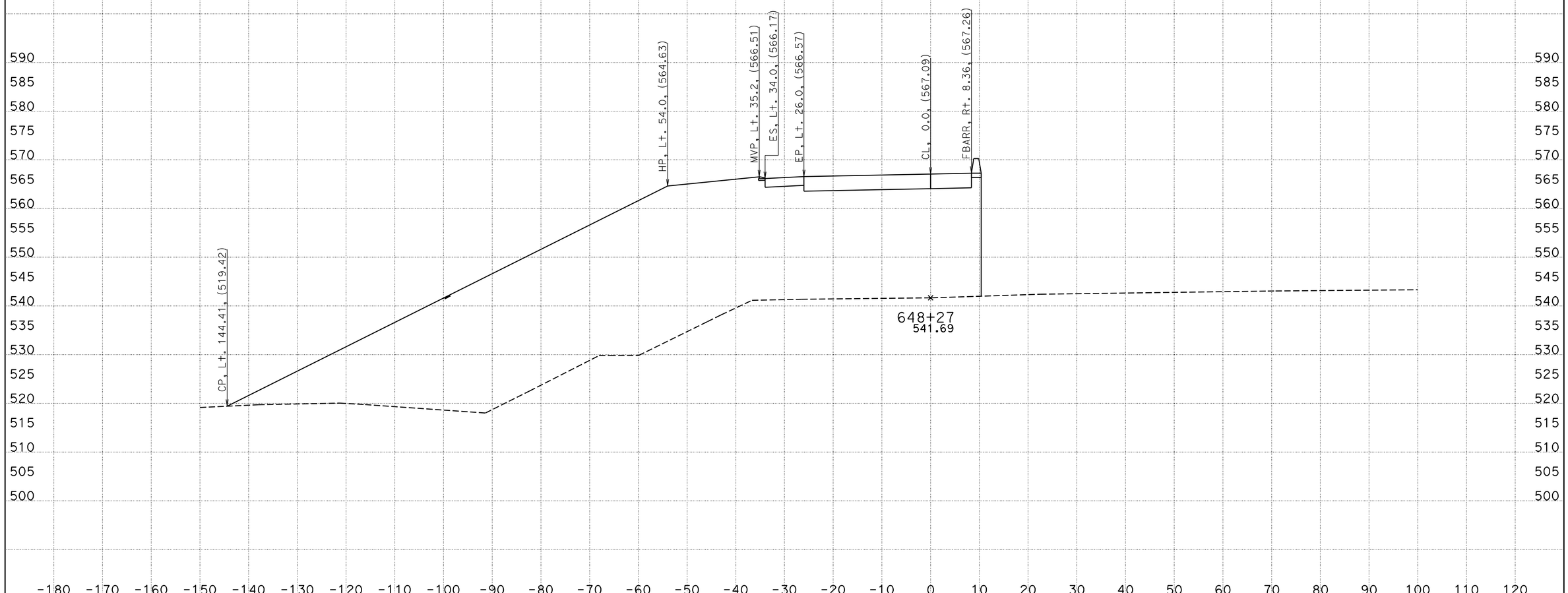

CREATED BY: WAYNE NGUYEN
DATE: 3/14/2013
KC Project: 05632 File: D:\UserData\05632\WB\EAR\wb_d.ear

CONTRACT: 05632
DIST/CO/RTE/PM: 11-SD-11/905 0.0/1.6,R9.9/R10.7
PROJECT ID: SR11/SR905

SCALE: 1" = 10' Horiz.
1" = 10' Vert.

All Dimensions are US Survey Feet

WB
CROSS SECTIONS
SHEET 69 OF 78

DESIGN STUDY ONLY

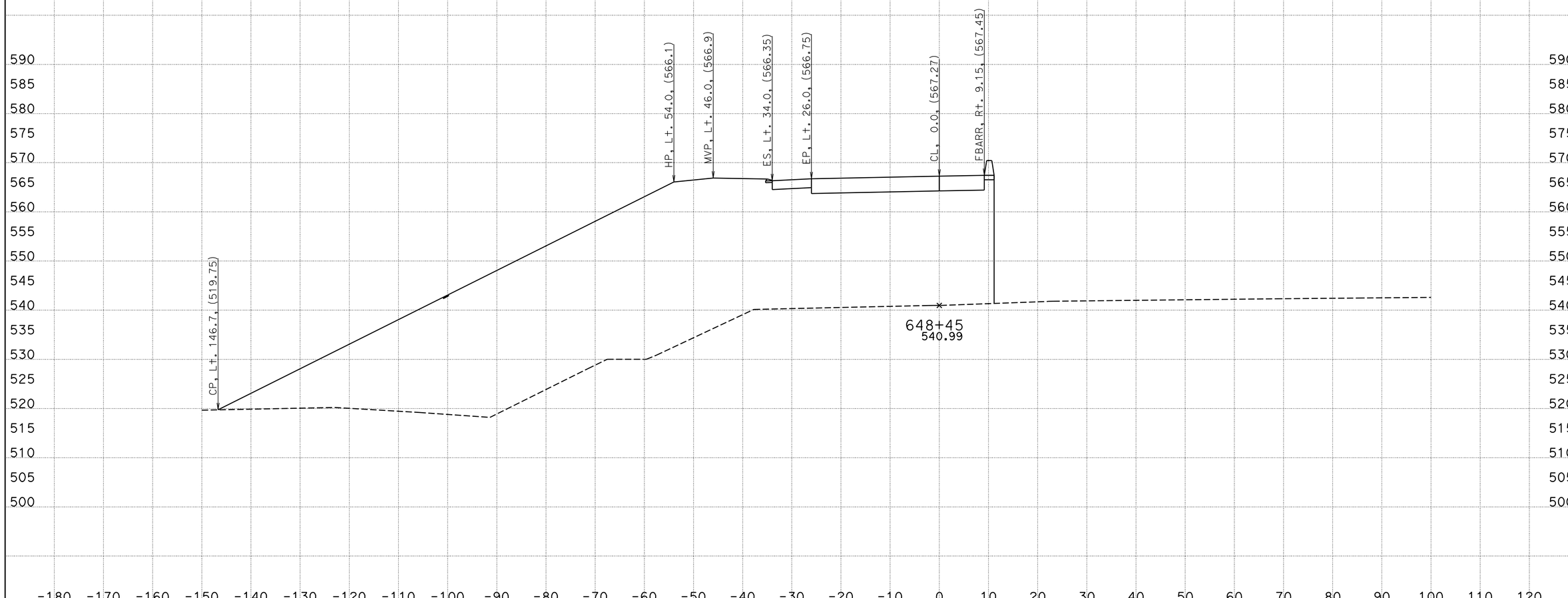

CREATED BY: WAYNE NGUYEN
DATE: 3/14/2013
KC Project: 05632 File: D:\UserData\05632\WB\EAR\wb_d.ear

CONTRACT: 05632
DIST/CO/RTE/PM: 11-SD-11/905 0.0/1.6,R9.9/R10.7
PROJECT ID: SR11/SR905

SCALE: 1" = 10' Horiz.
1" = 10' Vert.
All Dimensions are US Survey Feet

WB
CROSS SECTIONS
SHEET 70 OF 78

DESIGN STUDY ONLY

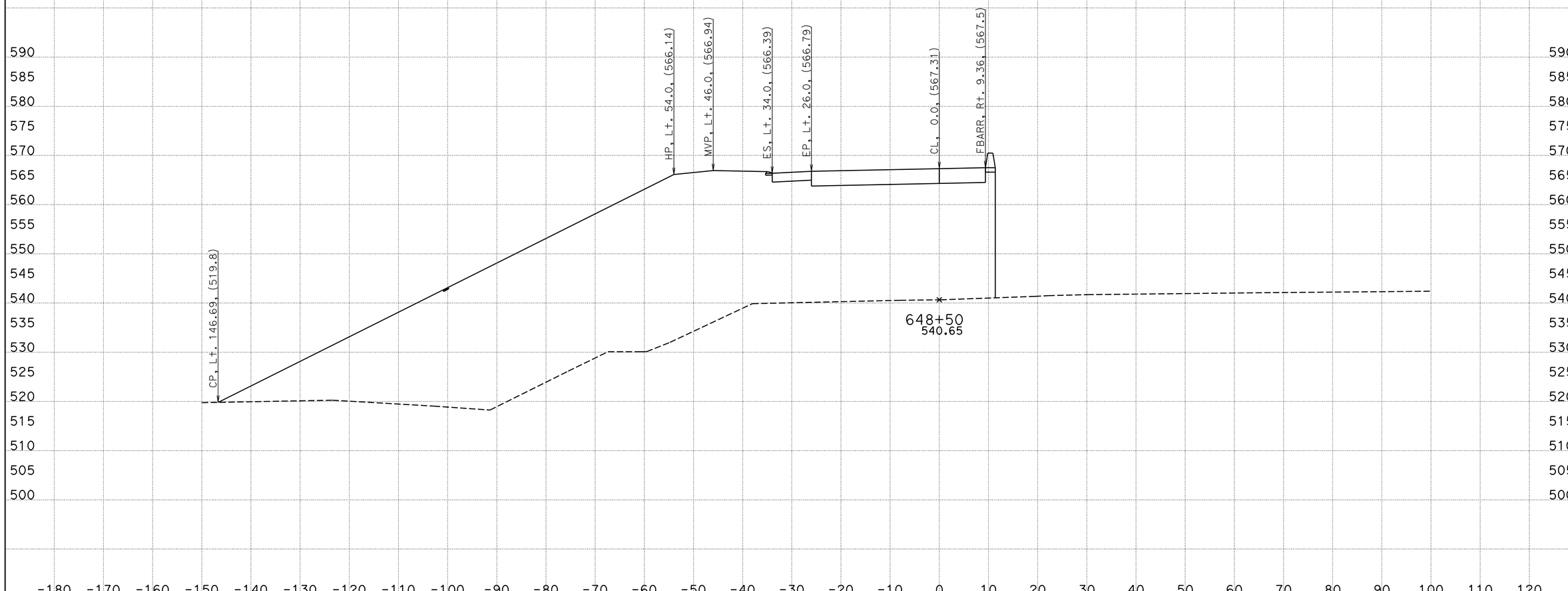

CREATED BY: WAYNE NGUYEN
DATE: 3/14/2013
KC Project: 05632 File: D:\UserData\05632\WB\EAR\wb_d.ear

CONTRACT: 05632
DIST/CO/RTE/PM: 11-SD-11/905 0.0/1.6,R9.9/R10.7
PROJECT ID: SR11/SR905

SCALE: 1" = 10' Horiz.
1" = 10' Vert.
All Dimensions are US Survey Feet

WB
CROSS SECTIONS
SHEET 71 OF 78

DESIGN STUDY ONLY

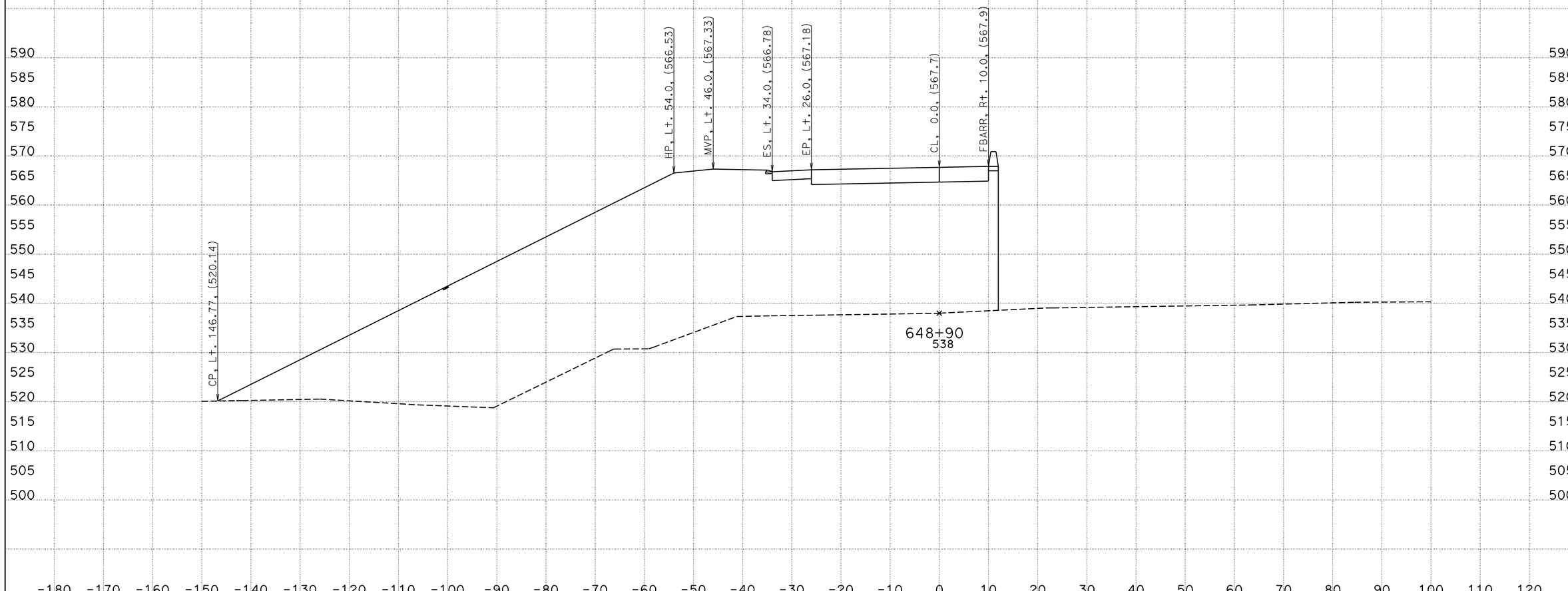

CREATED BY: WAYNE NGUYEN
DATE: 3/14/2013
KC Project: 05632 File: D:\UserData\05632\WB\EAR\wb_d.ear

CONTRACT: 05632
DIST/CO/RTE/PM: 11-SD-11/905 0.0/1.6,R9.9/R10.7
PROJECT ID: SR11/SR905

SCALE: 1" = 10' Horiz.
1" = 10' Vert.
All Dimensions are US Survey Feet

WB
CROSS SECTIONS
SHEET 72 OF 78

DESIGN STUDY ONLY

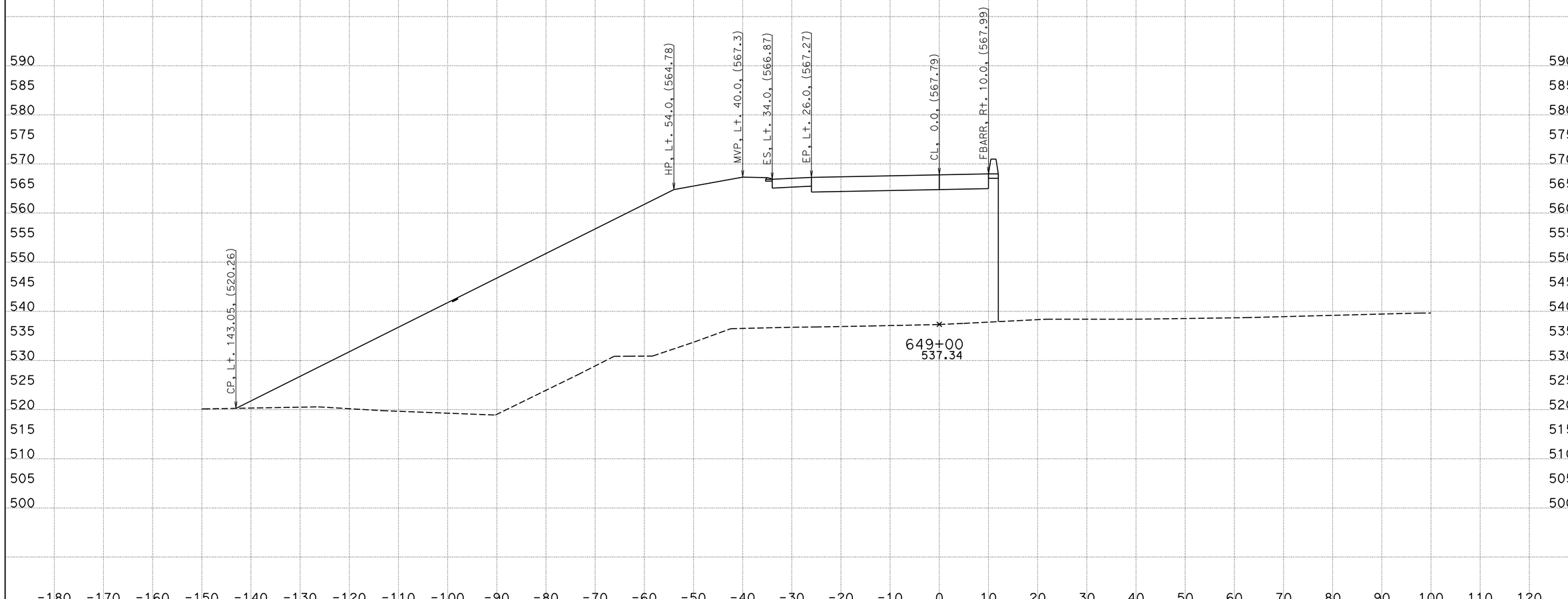

CREATED BY: WAYNE NGUYEN
DATE: 3/14/2013
KC Project: 05632 File: D:\UserData\05632\WB\EAR\wb_d.ear

CONTRACT: 05632
DIST/CO/RTE/PM: 11-SD-11/905 0.0/1.6,R9.9/R10.7
PROJECT ID: SR11/SR905

SCALE: 1" = 10' Horiz.
1" = 10' Vert.
All Dimensions are US Survey Feet

WB
CROSS SECTIONS
SHEET 73 OF 78

DESIGN STUDY ONLY

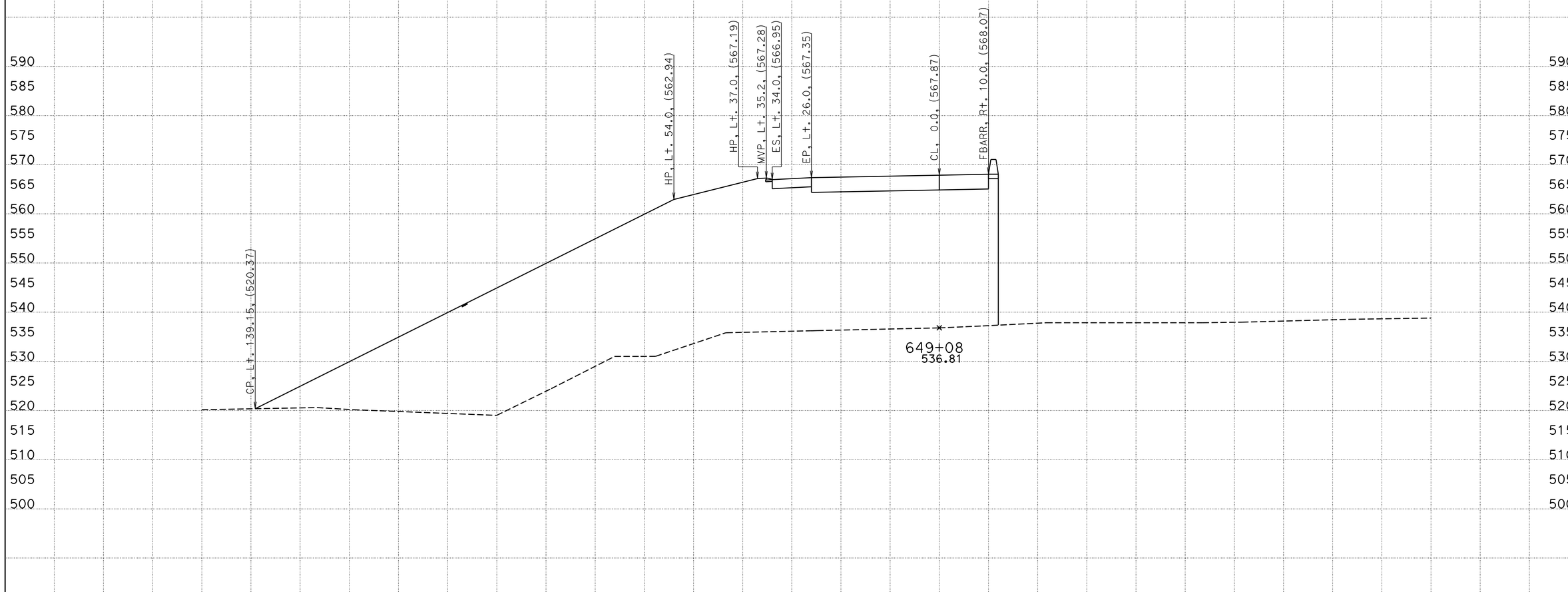

CREATED BY: WAYNE NGUYEN
DATE: 3/14/2013
KC Project: 05632 File: D:\UserData\05632\WB\EAR\wb_d.ear

CONTRACT: 05632
DIST/CO/RTE/PM: 11-SD-11/905 0.0/1.6,R9.9/R10.7
PROJECT ID: SR11/SR905

SCALE: 1" = 10' Horiz.
1" = 10' Vert.

All Dimensions are US Survey Feet

WB
CROSS SECTIONS
SHEET 74 OF 78

DESIGN STUDY ONLY

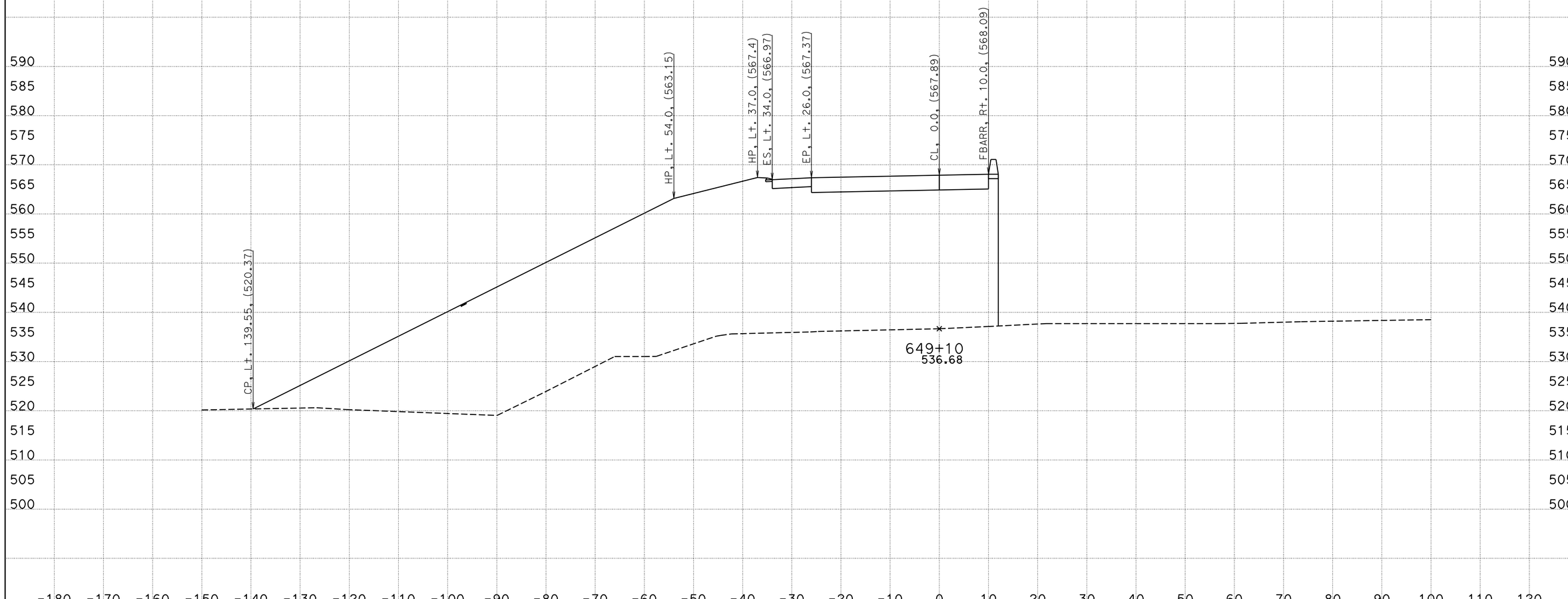

CREATED BY: WAYNE NGUYEN
DATE: 3/14/2013
KC Project: 05632 File: D:\UserData\05632\WB\EAR\wb_d.ear

CONTRACT: 05632
DIST/CO/RTE/PM: 11-SD-11/905 0.0/1.6,R9.9/R10.7
PROJECT ID: SR11/SR905

SCALE: 1" = 10' Horiz.
1" = 10' Vert.

All Dimensions are US Survey Feet

WB
CROSS SECTIONS

DESIGN STUDY ONLY

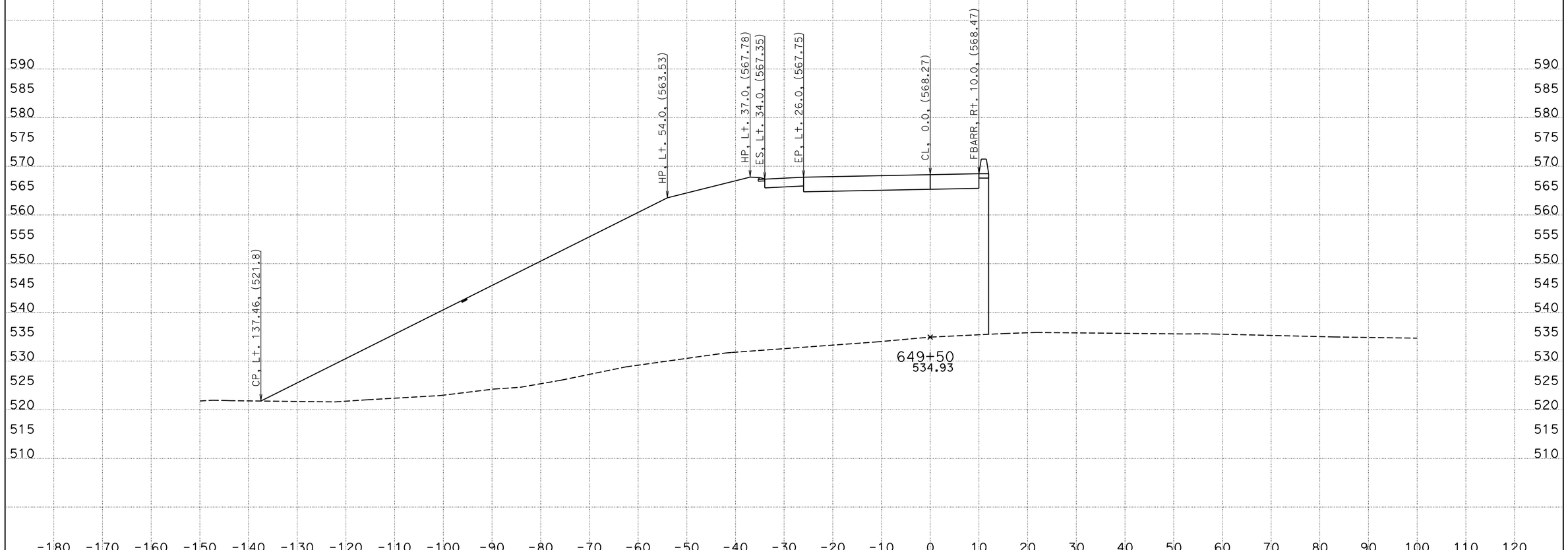

CREATED BY: WAYNE NGUYEN
DATE: 3/14/2013
KC Project: 05632 File: D:\UserData\05632\WB\EAR\wb_d.ear

CONTRACT: 05632
DIST/CO/RTE/PM: 11-SD-11/905 0.0/1.6,R9.9/R10.7
PROJECT ID: SR11/SR905

SCALE: 1" = 10' Horiz.
1" = 10' Vert.

All Dimensions are US Survey Feet

WB
CROSS SECTIONS
SHEET 76 OF 78

DESIGN STUDY ONLY

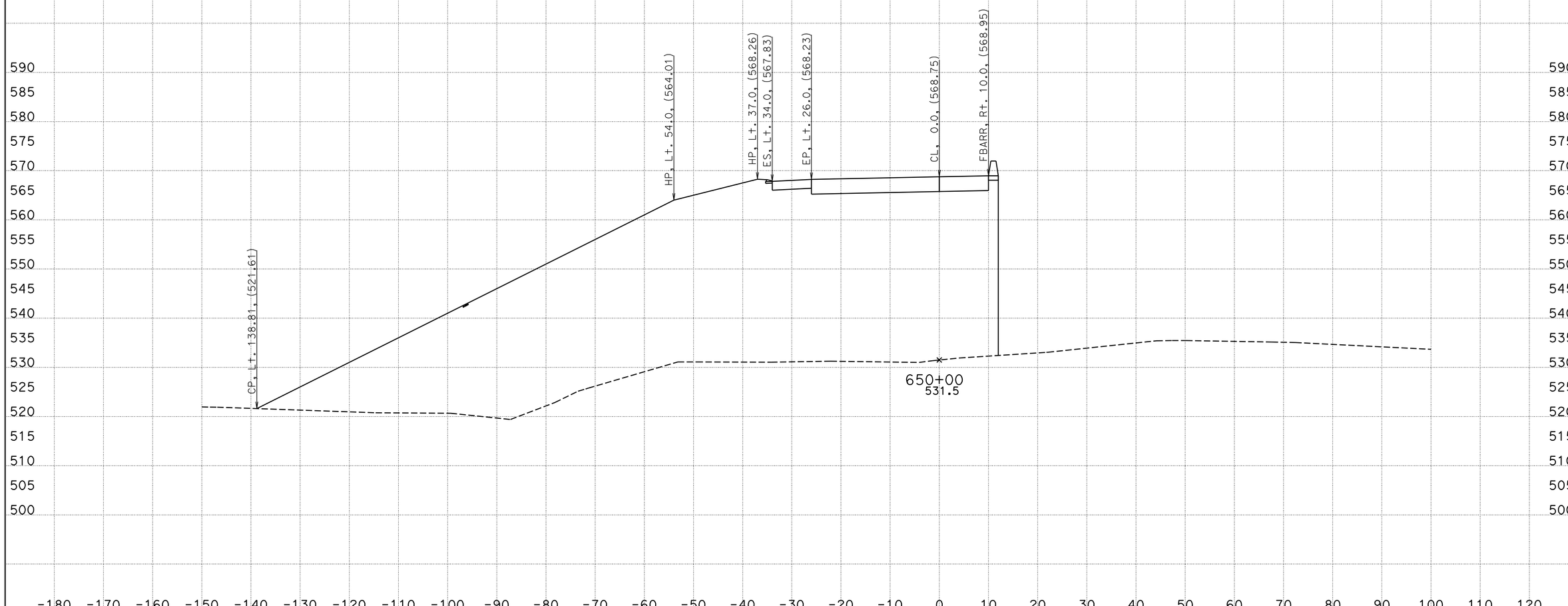

CREATED BY: WAYNE NGUYEN
DATE: 3/14/2013
KC Project: 05632 File: D:\UserData\05632\WB\EAR\wb_d.ear

CONTRACT: 05632
DIST/CO/RTE/PM: 11-SD-11/905 0.0/1.6,R9.9/R10.7
PROJECT ID: SR11/SR905

SCALE: 1" = 10' Horiz.
1" = 10' Vert.
All Dimensions are US Survey Feet

WB
CROSS SECTIONS
SHEET 77 OF 78

DESIGN STUDY ONLY

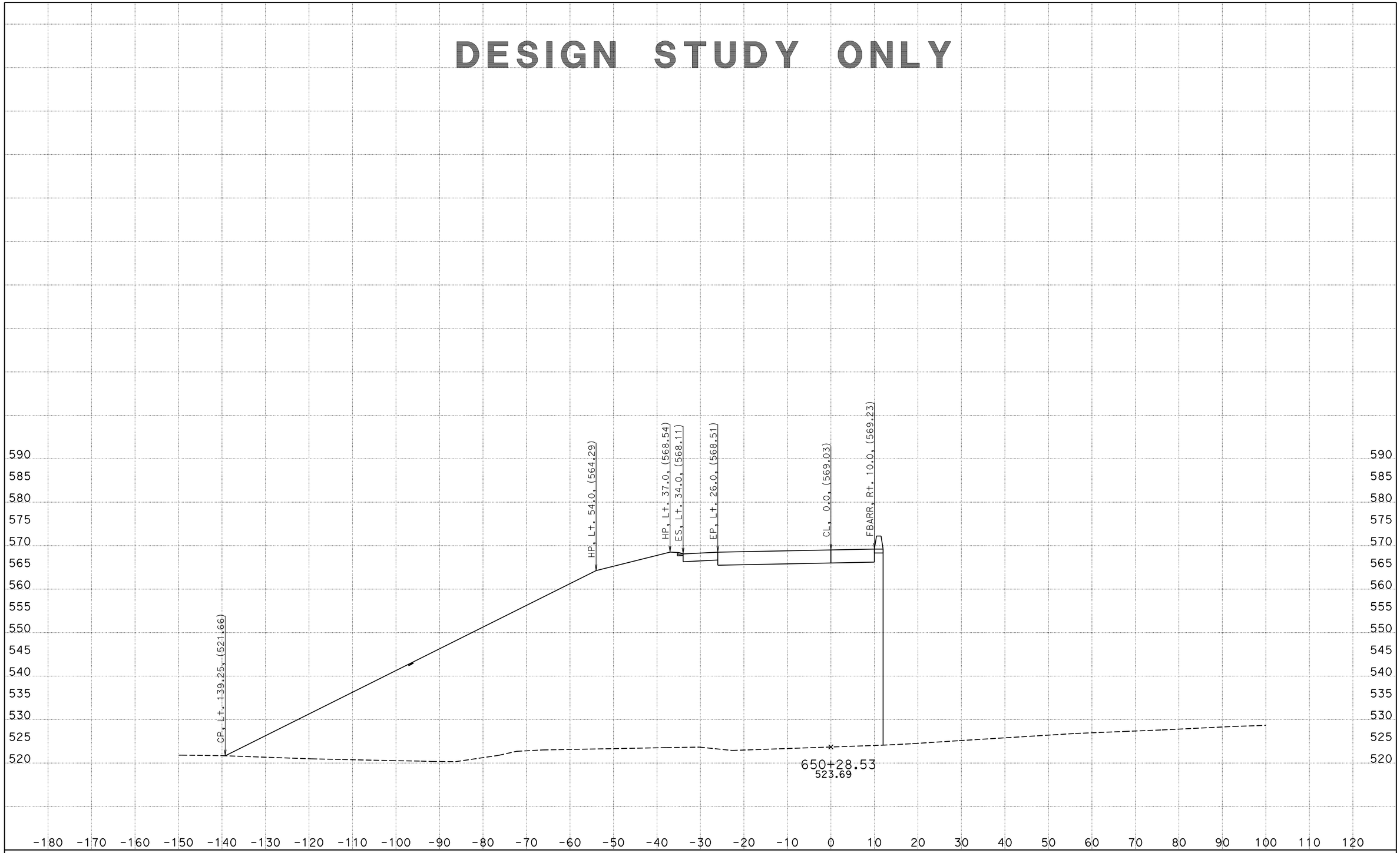

CREATED BY: WAYNE NGUYEN
DATE: 3/14/2013
KC Project: 05632 File: D:\UserData\05632\WB\EAR\wb_d.ear

CONTRACT: 05632
DIST/CO/RTE/PM: 11-SD-11/905 0.0/1.6,R9.9/R10.7
PROJECT ID: SR11/SR905

SCALE: 1" = 10' Horiz.
1" = 10' Vert.
All Dimensions are US Survey Feet

WB
CROSS SECTIONS
SHEET 78 OF 78