FOR DESIGN STUDY ONLY

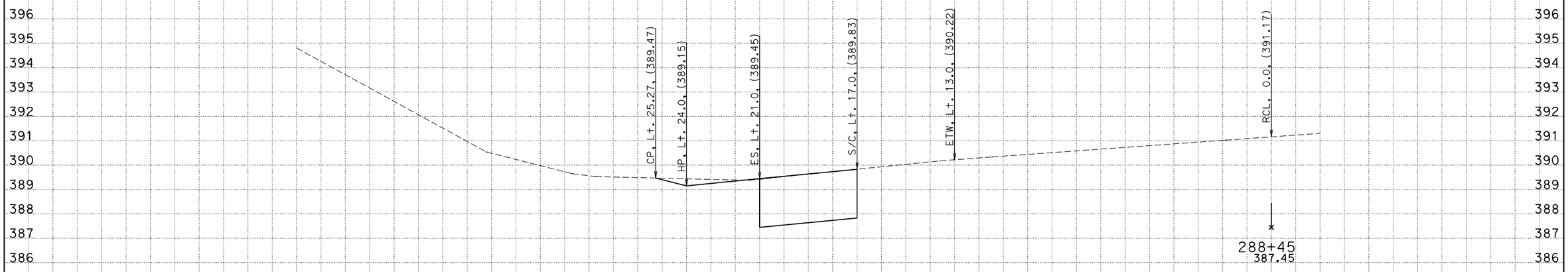

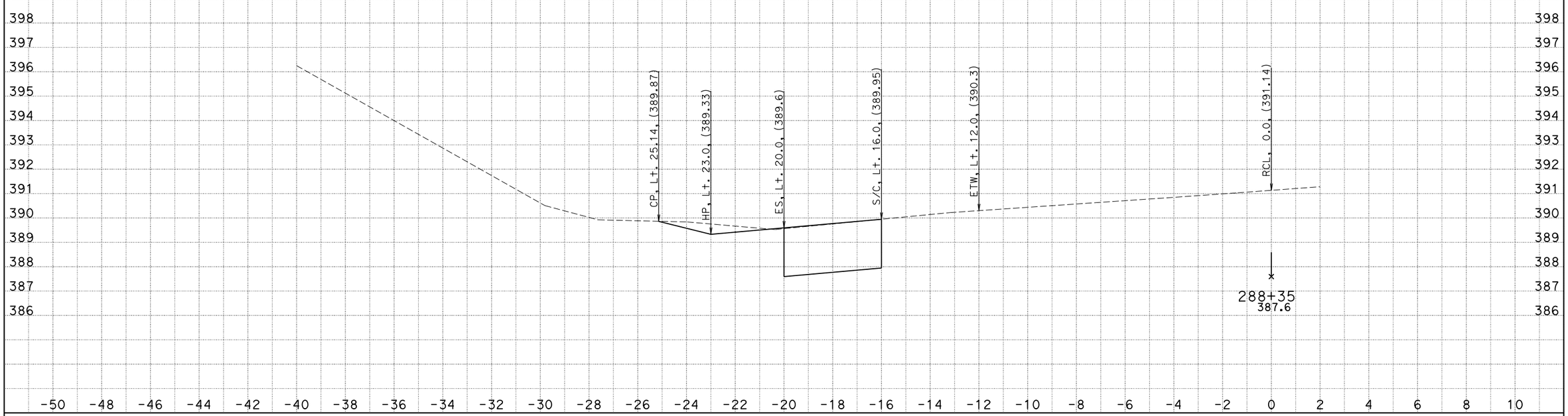

DATE: 12/16/2013

KC Project: 27550 File: U:\PROJECTS\27550\0_DESIGN\RAMP\SW-W\EAR\sww_d2.ear

CONTRACT:11-275504
DIST/CO/RTE/PM:11/SD/67/R0.0-R5.9
PROJECT ID:1100000276

SCALE: 1" = 2' Horiz.
1" = 2' Vert.

All Dimensions are US Survey Feet

SW-W
CROSS SECTIONS

SHEET 1 OF 21

FOR DESIGN STUDY ONLY

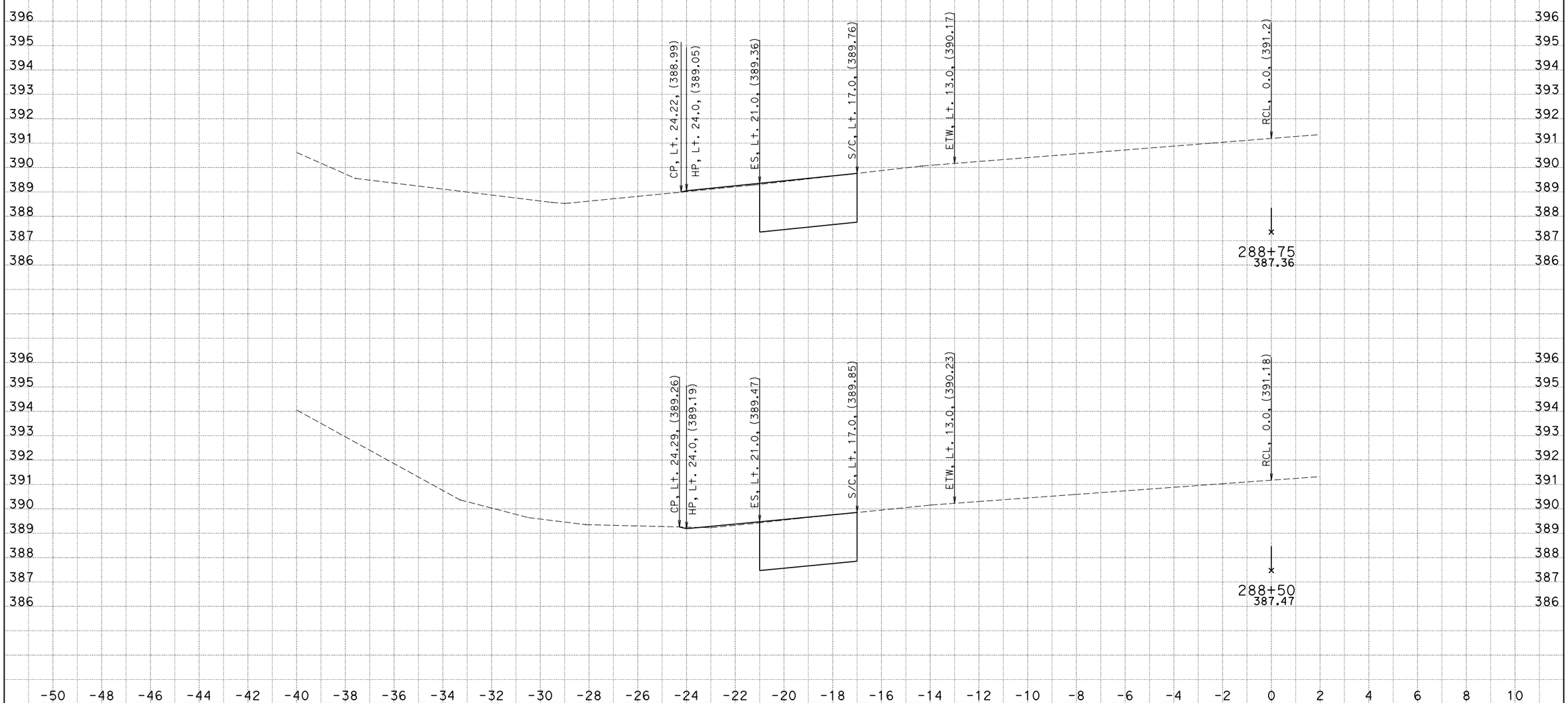

DATE: 12/16/2013

KC Project: 27550 File: P:*-27550\design\design project\x-section\EAR\sww_d2.ear

CONTRACT:11-275504
DIST/CO/RTE/PM:11/SD/67/R0.0-R5.9
PROJECT ID:1100000276

SCALE: 1" = 2' Horiz.
1" = 2' Vert.

All Dimensions are US Survey Feet

SW-W
CROSS SECTIONS

SHEET 2 OF 21

FOR DESIGN STUDY ONLY

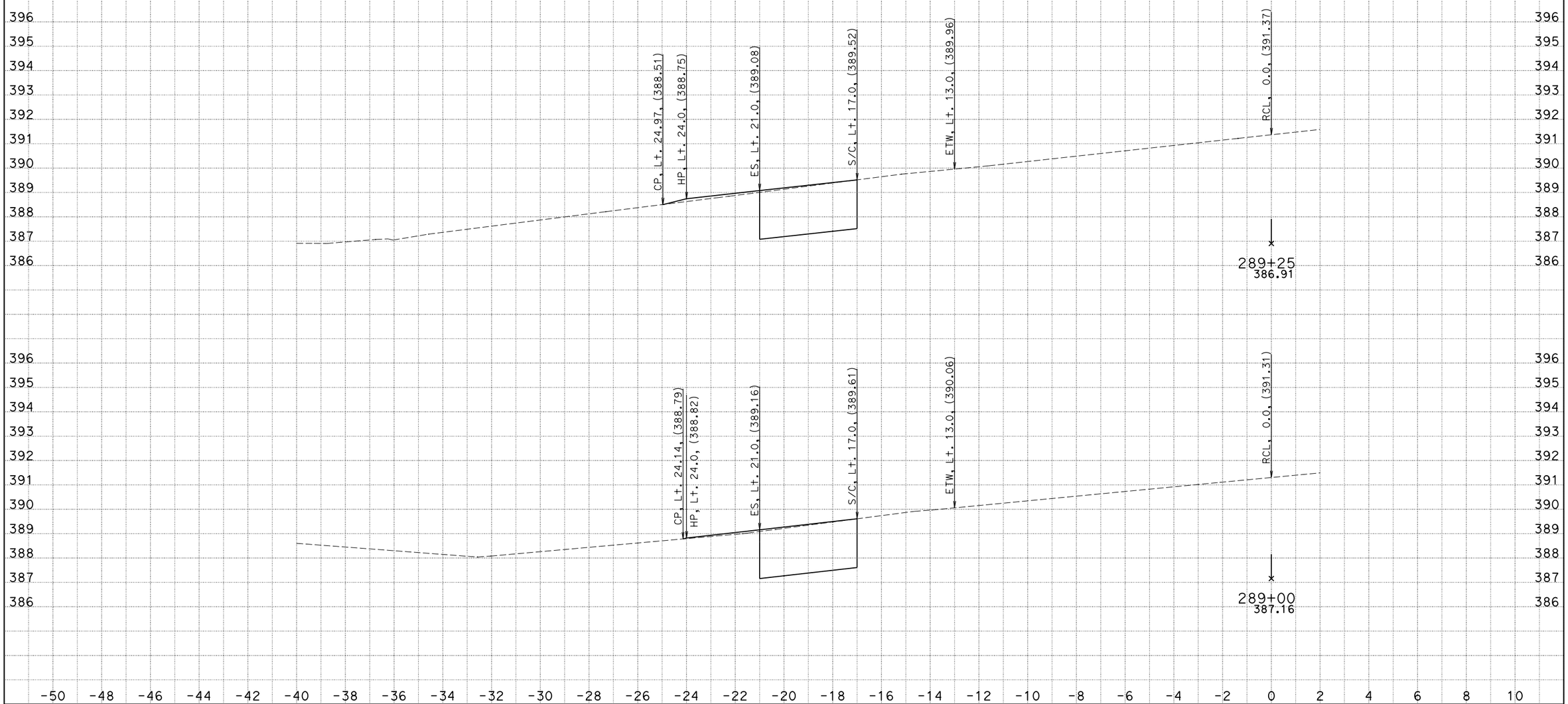

DATE: 12/16/2013

KC Project: 27550 File: U:\PROJECTS\27550\0_DESIGN\RAMP\SW-W\EAR\sww_d2.ear

CONTRACT:11-275504
DIST/CO/RTE/PM:11/SD/67/R0.0-R5.9
PROJECT ID:1100000276

SCALE: 1" = 2' Horiz.
1" = 2' Vert.

All Dimensions are US Survey Feet

SW-W
CROSS SECTIONS

FOR DESIGN STUDY ONLY

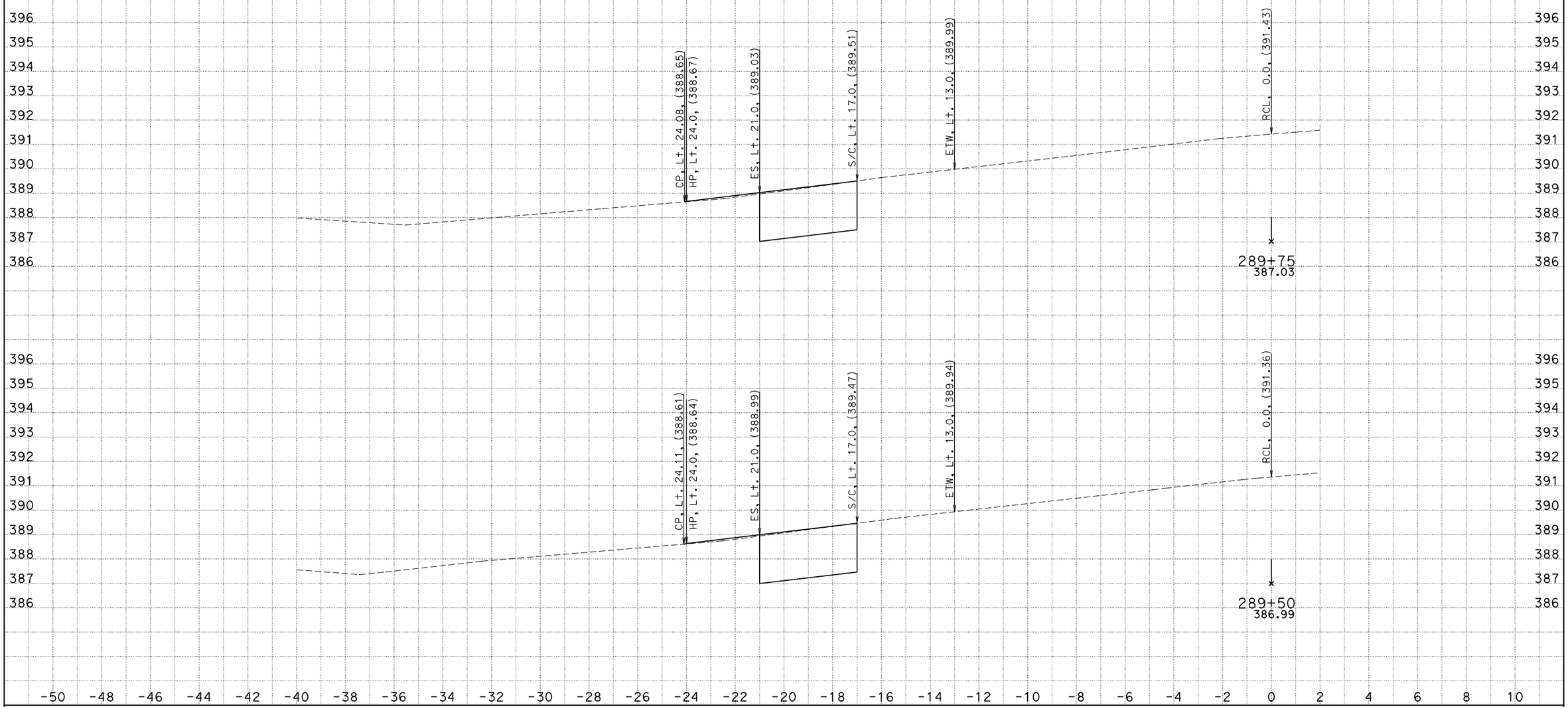

DATE: 12/16/2013

KC Project: 27550 File: U:\PROJECTS\27550\0_DESIGN\RAMP\SW-W\EAR\sww_d2.ear

CONTRACT:11-275504
DIST/CO/RTE/PM:11/SD/67/R0.0-R5.9
PROJECT ID:1100000276

SCALE: 1" = 2' Horiz.
1" = 2' Vert.

All Dimensions are US Survey Feet

SW-W
CROSS SECTIONS

FOR DESIGN STUDY ONLY

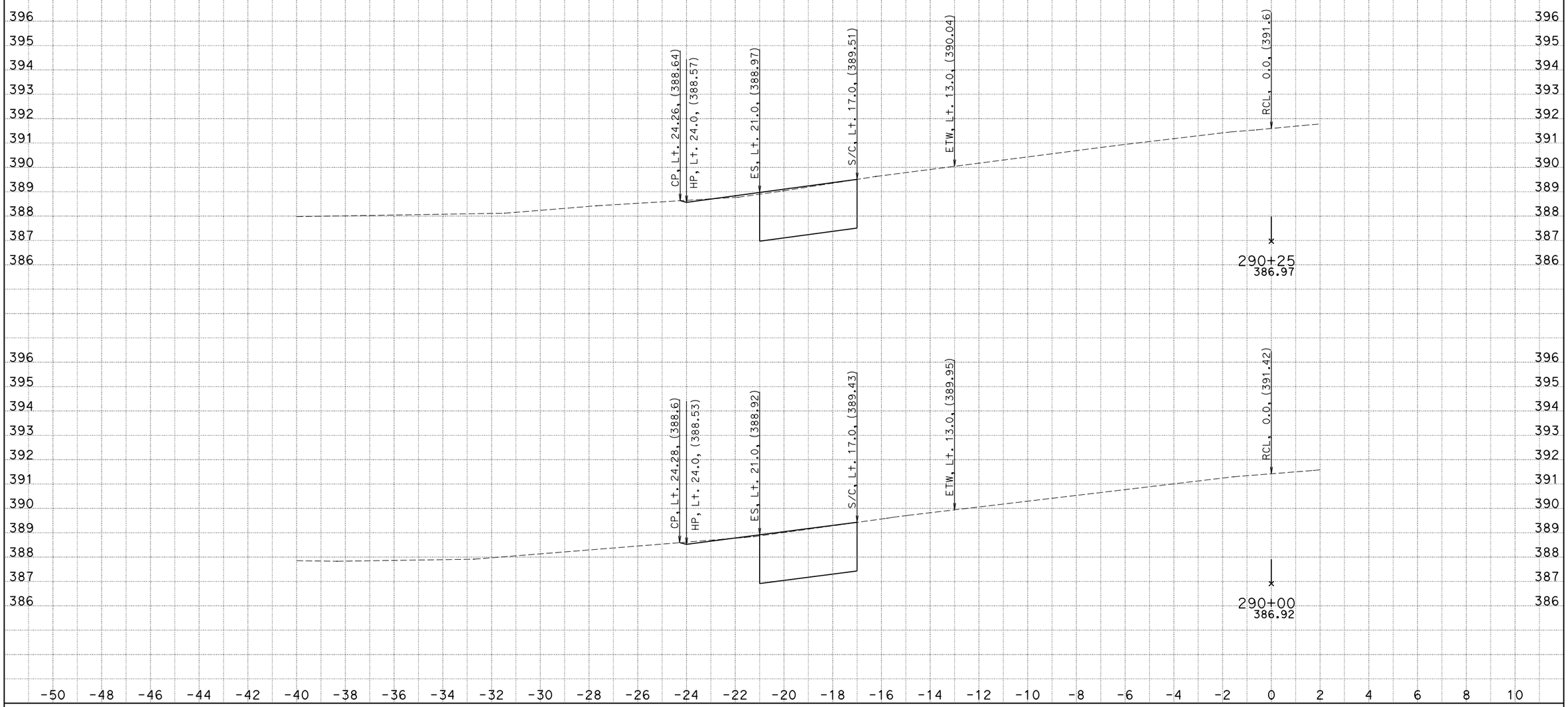

DATE: 12/16/2013

KC Project: 27550 File: U:\PROJECTS\27550\0_DESIGN\RAMP\SW-W\EAR\sww_d2.ear

CONTRACT:11-275504
DIST/CO/RTE/PM:11/SD/67/R0.0-R5.9
PROJECT ID:1100000276

SCALE: 1" = 2' Horiz.
1" = 2' Vert.

All Dimensions are US Survey Feet

SW-W
CROSS SECTIONS

SHEET 5 OF 21

FOR DESIGN STUDY ONLY

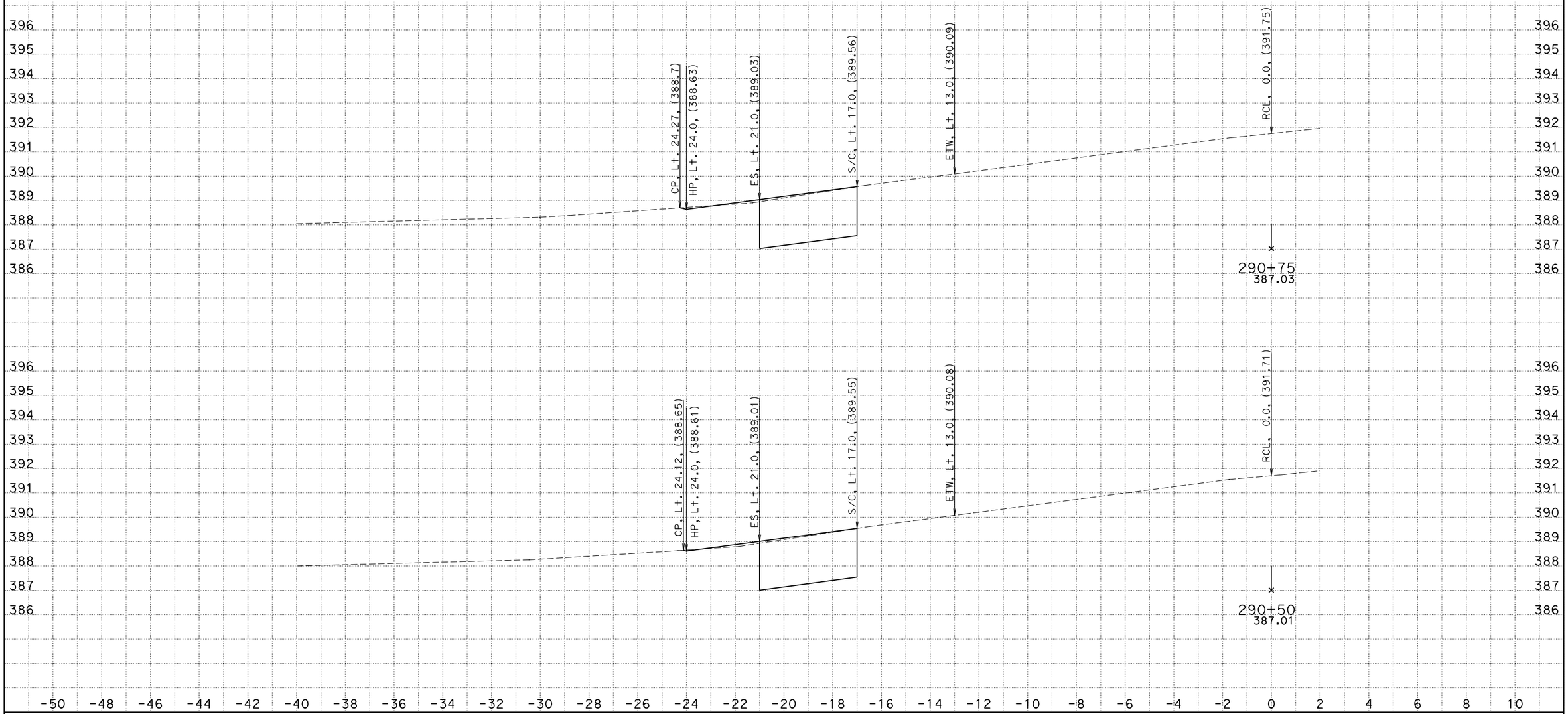

DATE: 12/16/2013

KC Project: 27550 File: U:\PROJECTS\27550\0_DESIGN\RAMP\SW-W\EAR\sww_d2.ear

CONTRACT:11-275504
DIST/CO/RTE/PM:11/SD/67/R0.0-R5.9
PROJECT ID:1100000276

SCALE: 1" = 2' Horiz.
1" = 2' Vert.

All Dimensions are US Survey Feet

SW-W
CROSS SECTIONS

SHEET 6 OF 21

FOR DESIGN STUDY ONLY

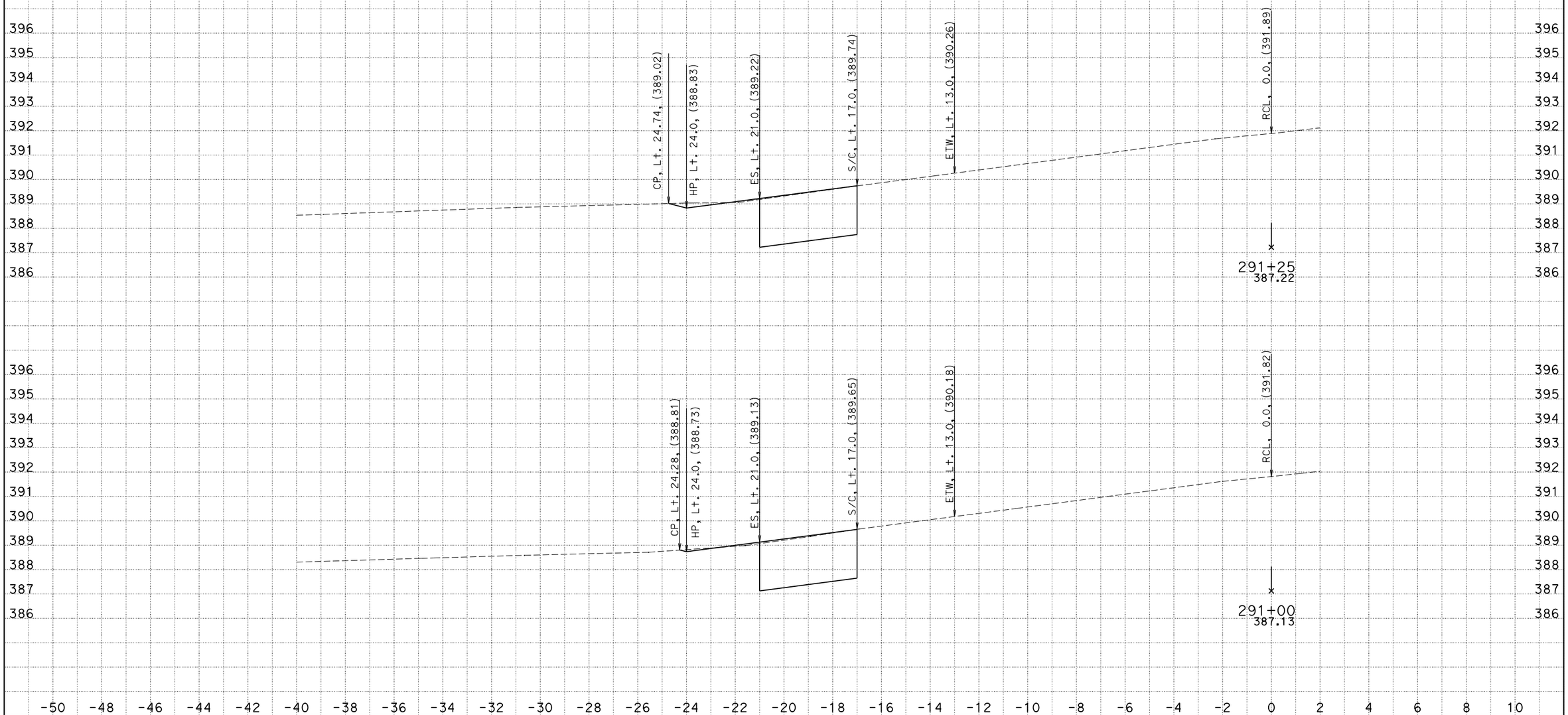

DATE: 12/16/2013

KC Project: 27550 File: U:\PROJECTS\27550\0_DESIGN\RAMP\SW-W\EAR\sww_d2.ear

CONTRACT:11-275504
DIST/CO/RTE/PM:11/SD/67/R0.0-R5.9
PROJECT ID:1100000276

SCALE: 1" = 2' Horiz.
1" = 2' Vert.

All Dimensions are US Survey Feet

SW-W
CROSS SECTIONS

SHEET 7 OF 21

FOR DESIGN STUDY ONLY

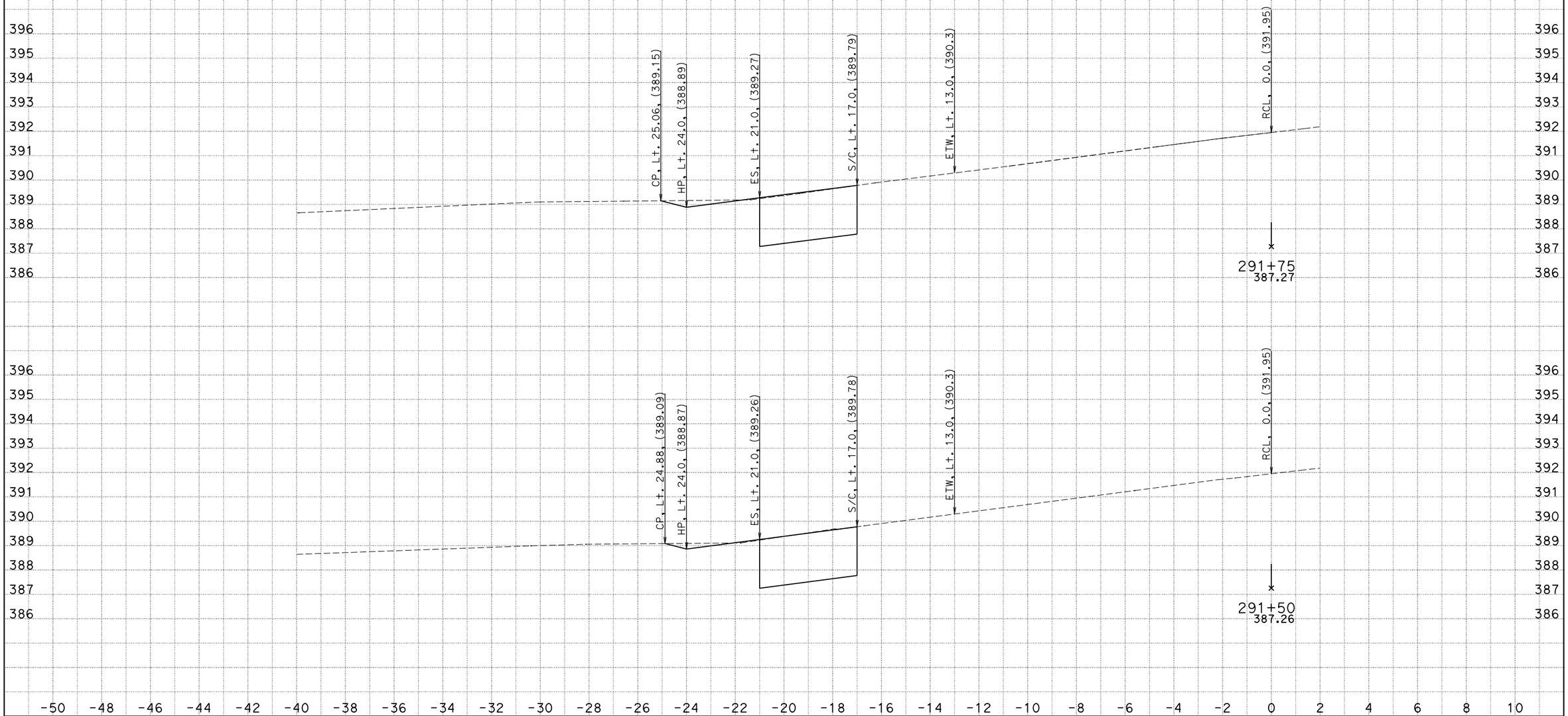

DATE: 12/16/2013

KC Project: 27550 File: U:\PROJECTS\27550\0_DESIGN\RAMP\SW-W\EAR\sww_d2.ear

CONTRACT:11-275504
DIST/CO/RTE/PM:11/SD/67/R0.0-R5.9
PROJECT ID:1100000276

SCALE: 1" = 2' Horiz.
1" = 2' Vert.

All Dimensions are US Survey Feet

SW-W
CROSS SECTIONS

SHEET 8 OF 21

FOR DESIGN STUDY ONLY

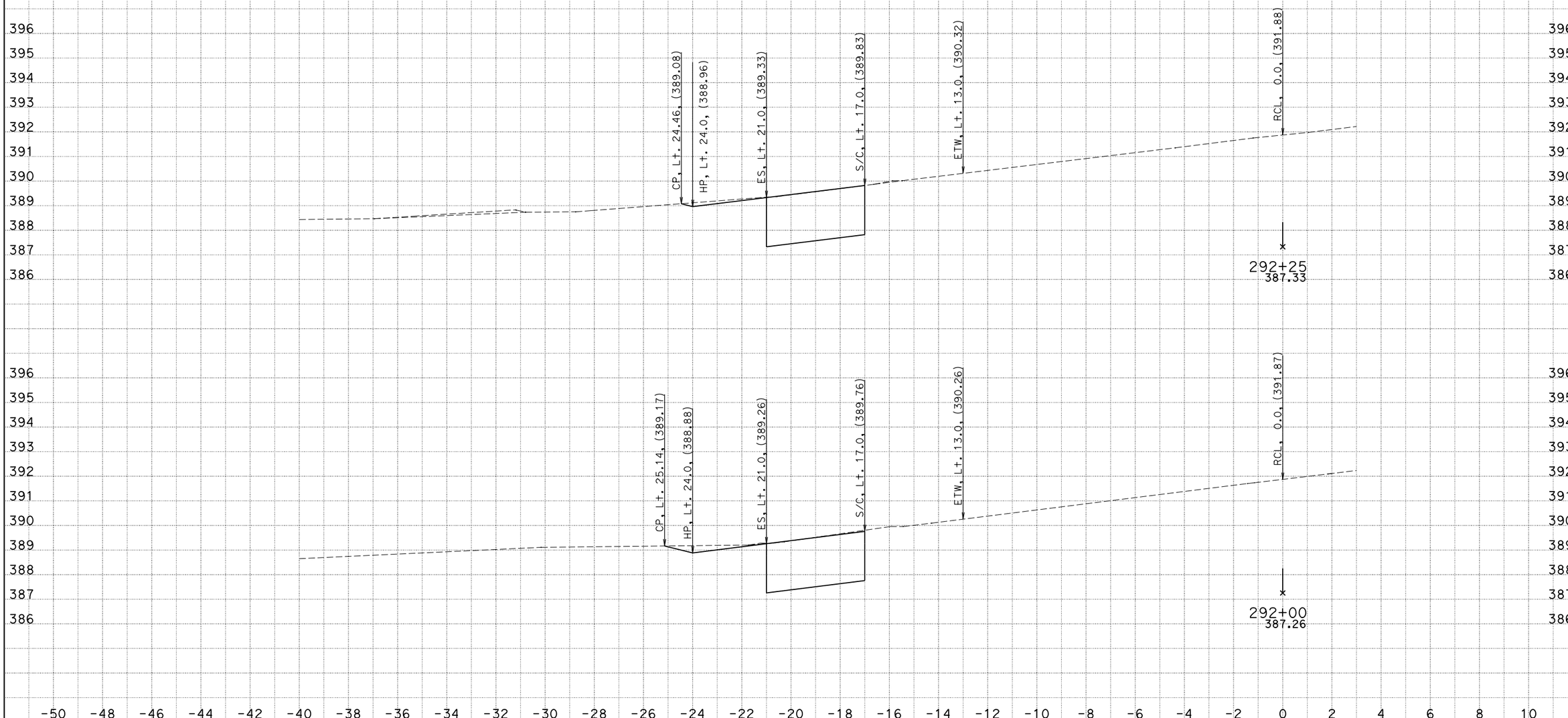

DATE: 12/16/2013

KC Project: 27550 File: U:\PROJECTS\27550\0_DESIGN\RAMP\SW-W\EAR\sww_d2.ear

CONTRACT:11-275504
DIST/CO/RTE/PM:11/SD/67/R0.0-R5.9
PROJECT ID:1100000276

SCALE: 1" = 2' Horiz.
1" = 2' Vert.

All Dimensions are US Survey Feet

SW-W
CROSS SECTIONS

SHEET 9 OF 21

FOR DESIGN STUDY ONLY

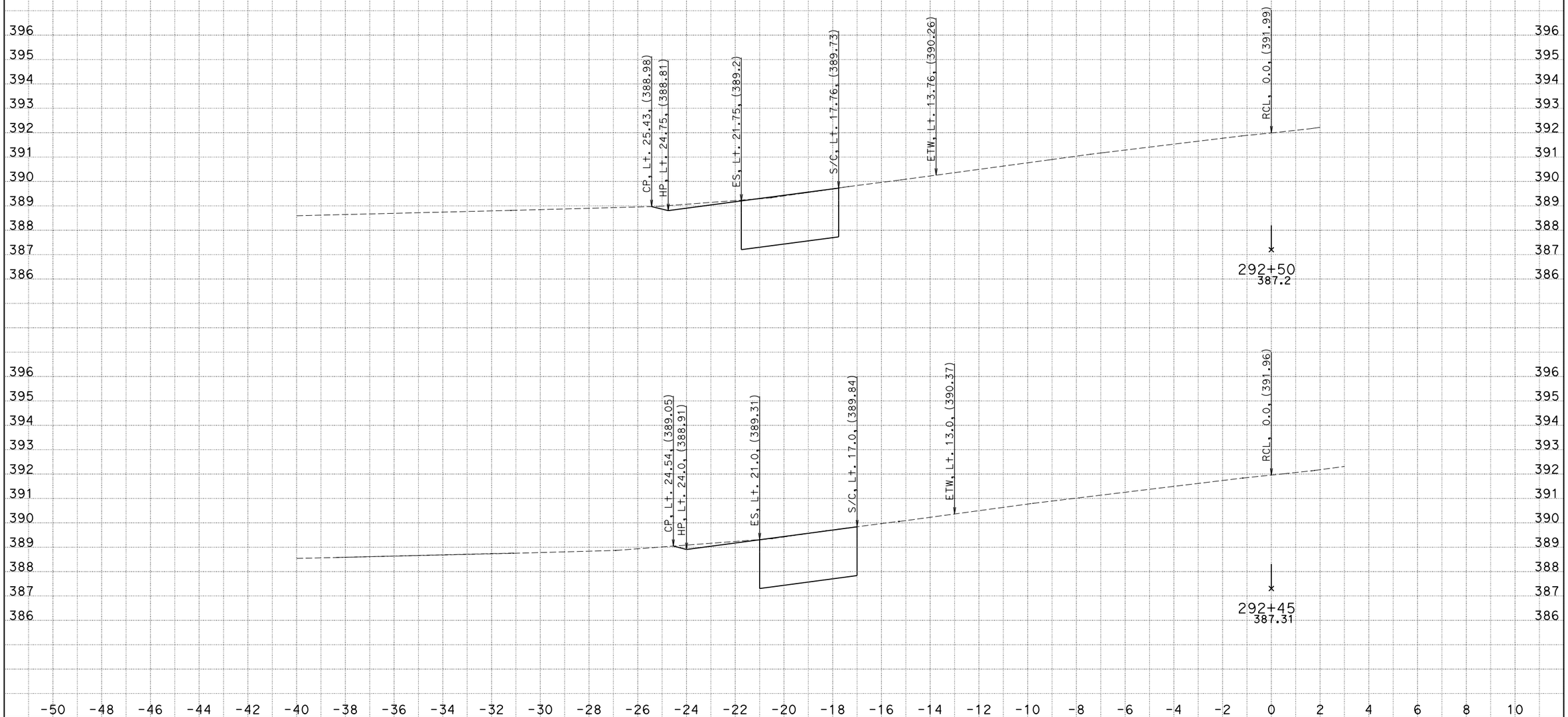

DATE: 12/16/2013

KC Project: 27550 File: U:\PROJECTS\27550\0_DESIGN\RAMP\SW-W\EAR\sww_d2.ear

CONTRACT:11-275504
DIST/CO/RTE/PM:11/SD/67/R0.0-R5.9
PROJECT ID:1100000276

SCALE: 1" = 2' Horiz.
1" = 2' Vert.

All Dimensions are US Survey Feet

SW-W
CROSS SECTIONS

SHEET 10 OF 21

FOR DESIGN STUDY ONLY

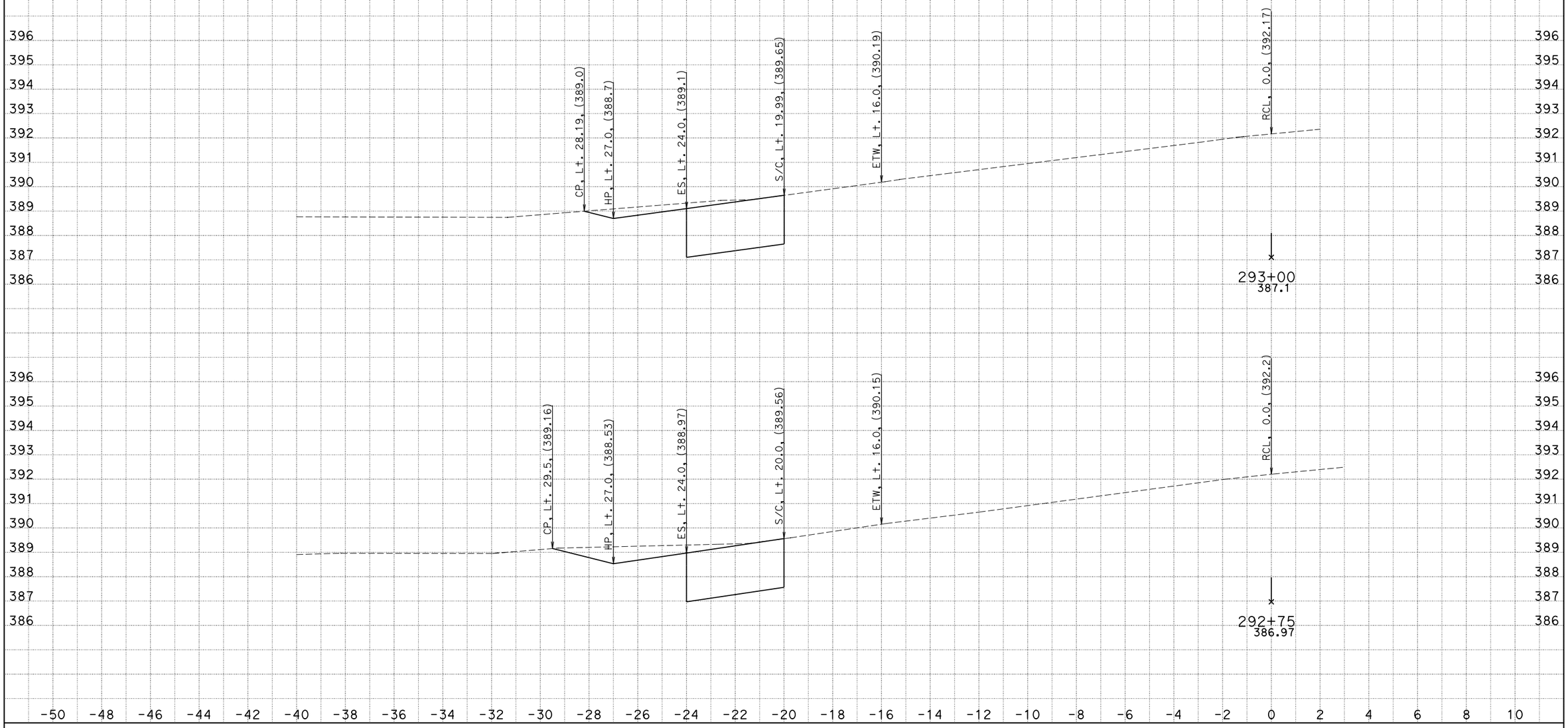

DATE: 12/16/2013

KC Project: 27550 File: U:\PROJECTS\27550\0_DESIGN\RAMP\SW-W\EAR\sww_d2.ear

CONTRACT:11-275504
DIST/CO/RTE/PM:11/SD/67/R0.0-R5.9
PROJECT ID:1100000276

SCALE: 1" = 2' Horiz.
1" = 2' Vert.

All Dimensions are US Survey Feet

SW-W
CROSS SECTIONS

SHEET 11 OF 21

FOR DESIGN STUDY ONLY

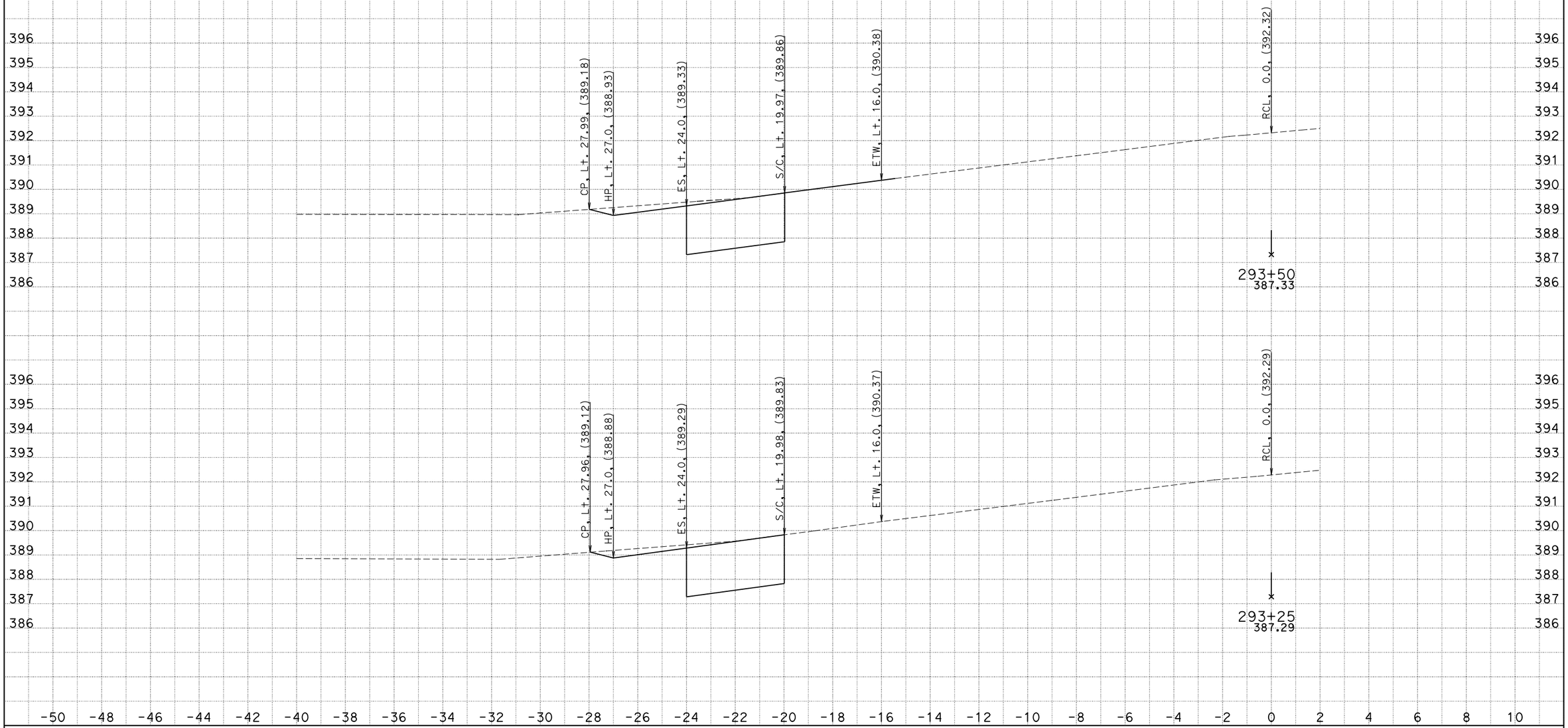

DATE: 12/16/2013

KC Project: 27550 File: U:\PROJECTS\27550\0_DESIGN\RAMP\SW-W\EAR\sww_d2.ear

CONTRACT:11-275504
DIST/CO/RTE/PM:11/SD/67/R0.0-R5.9
PROJECT ID:1100000276

SCALE: 1" = 2' Horiz.
1" = 2' Vert.

All Dimensions are US Survey Feet

SW-W
CROSS SECTIONS

FOR DESIGN STUDY ONLY

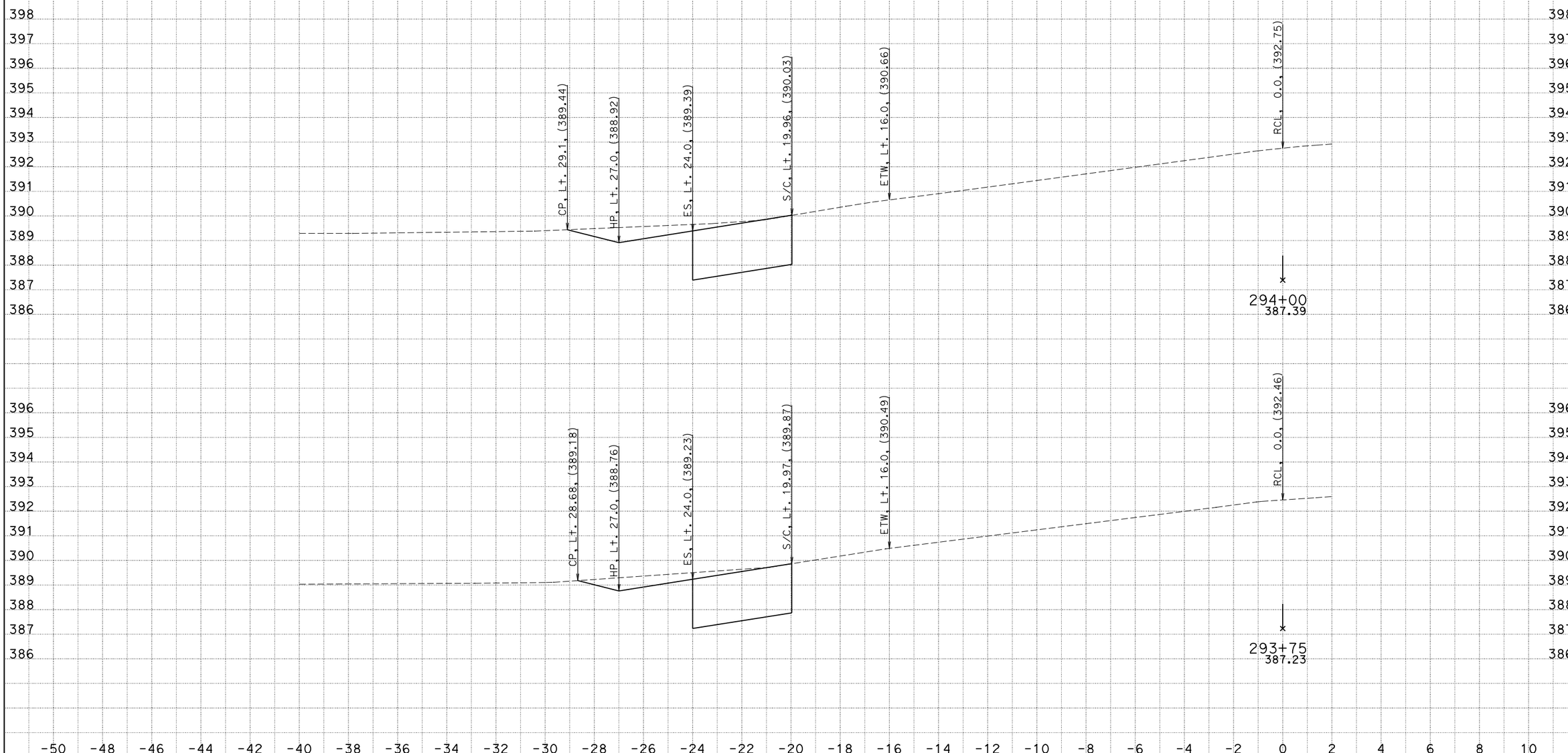

DATE: 12/16/2013

KC Project: 27550 File: U:\PROJECTS\27550\0_DESIGN\RAMP\SW-W\EAR\sww_d2.ear

CONTRACT:11-275504
DIST/CO/RTE/PM:11/SD/67/R0.0-R5.9
PROJECT ID:1100000276

SCALE: 1" = 2' Horiz.
1" = 2' Vert.

All Dimensions are US Survey Feet

SW-W
CROSS SECTIONS

FOR DESIGN STUDY ONLY

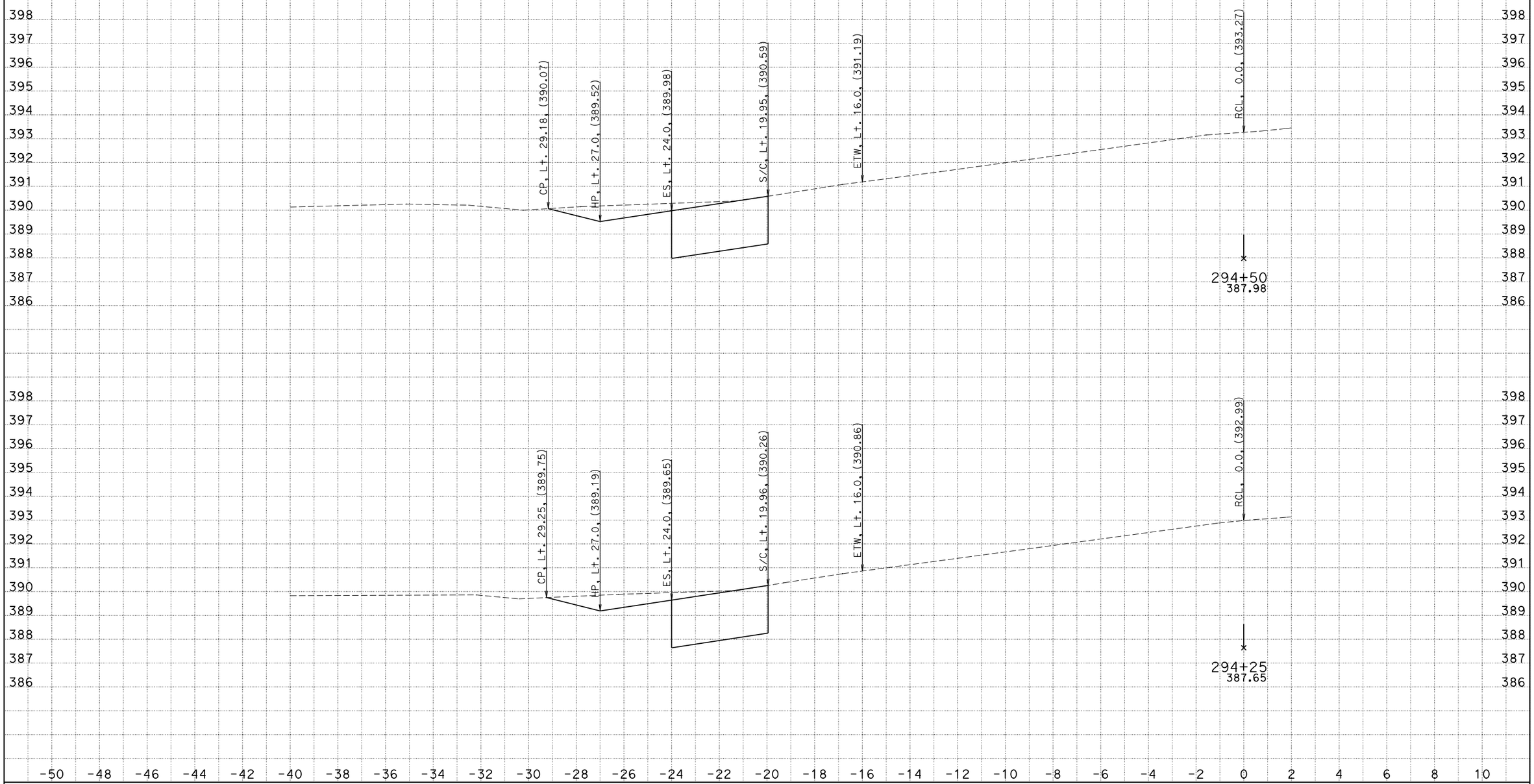

DATE: 12/16/2013

KC Project: 27550 File: U:\PROJECTS\27550\0_DESIGN\RAMP\SW-W\EAR\sww_d2.ear

CONTRACT:11-275504
DIST/CO/RTE/PM:11/SD/67/R0.0-R5.9
PROJECT ID:1100000276

SCALE: 1" = 2' Horiz.
1" = 2' Vert.

All Dimensions are US Survey Feet

SW-W
CROSS SECTIONS

SHEET 14 OF 21

FOR DESIGN STUDY ONLY

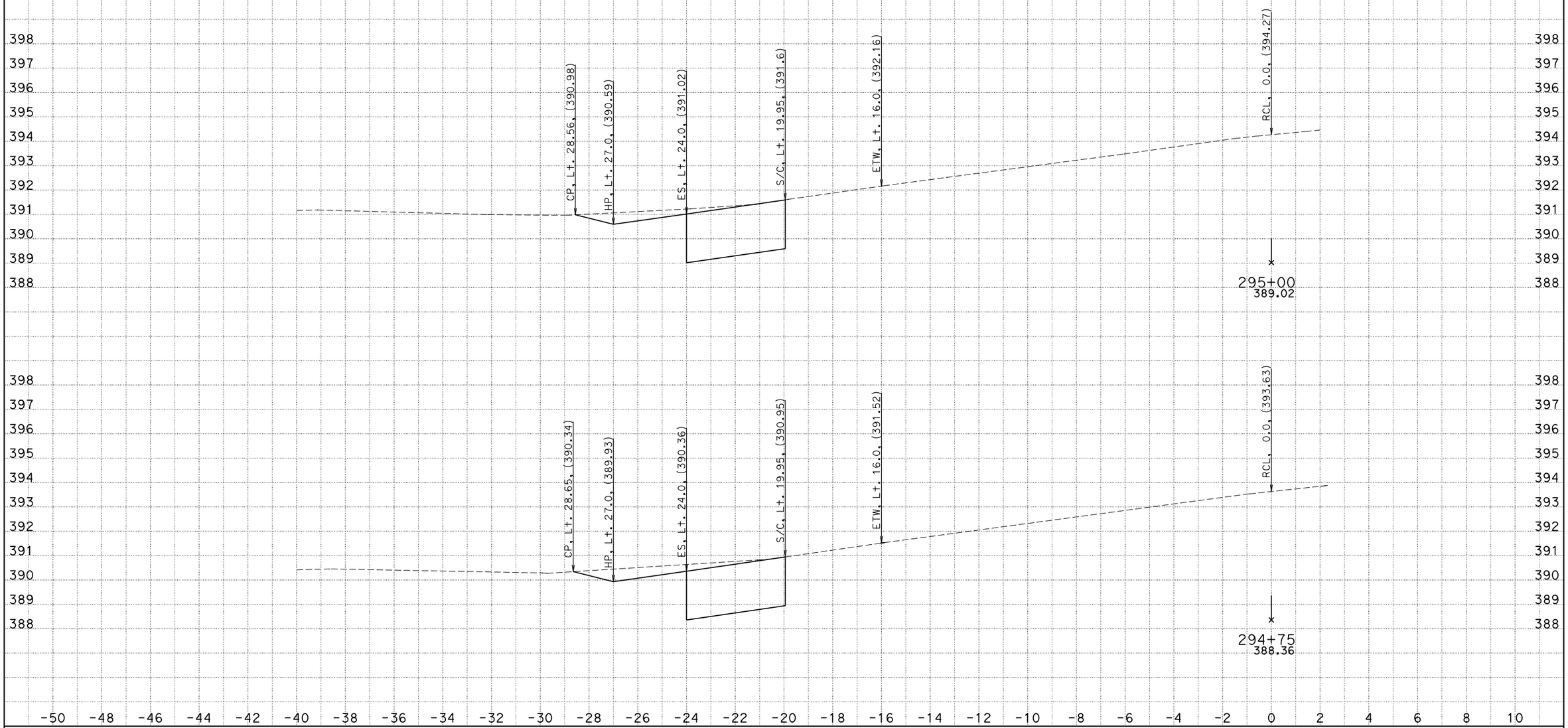

DATE: 12/16/2013

KC Project: 27550 File: U:\PROJECTS\27550\0_DESIGN\RAMP\SW-W\EAR\sww_d2.ear

CONTRACT:11-275504
DIST/CO/RTE/PM:11/SD/67/R0.0-R5.9
PROJECT ID:1100000276

SCALE: 1" = 2' Horiz.
1" = 2' Vert.

All Dimensions are US Survey Feet

SW-W
CROSS SECTIONS

FOR DESIGN STUDY ONLY

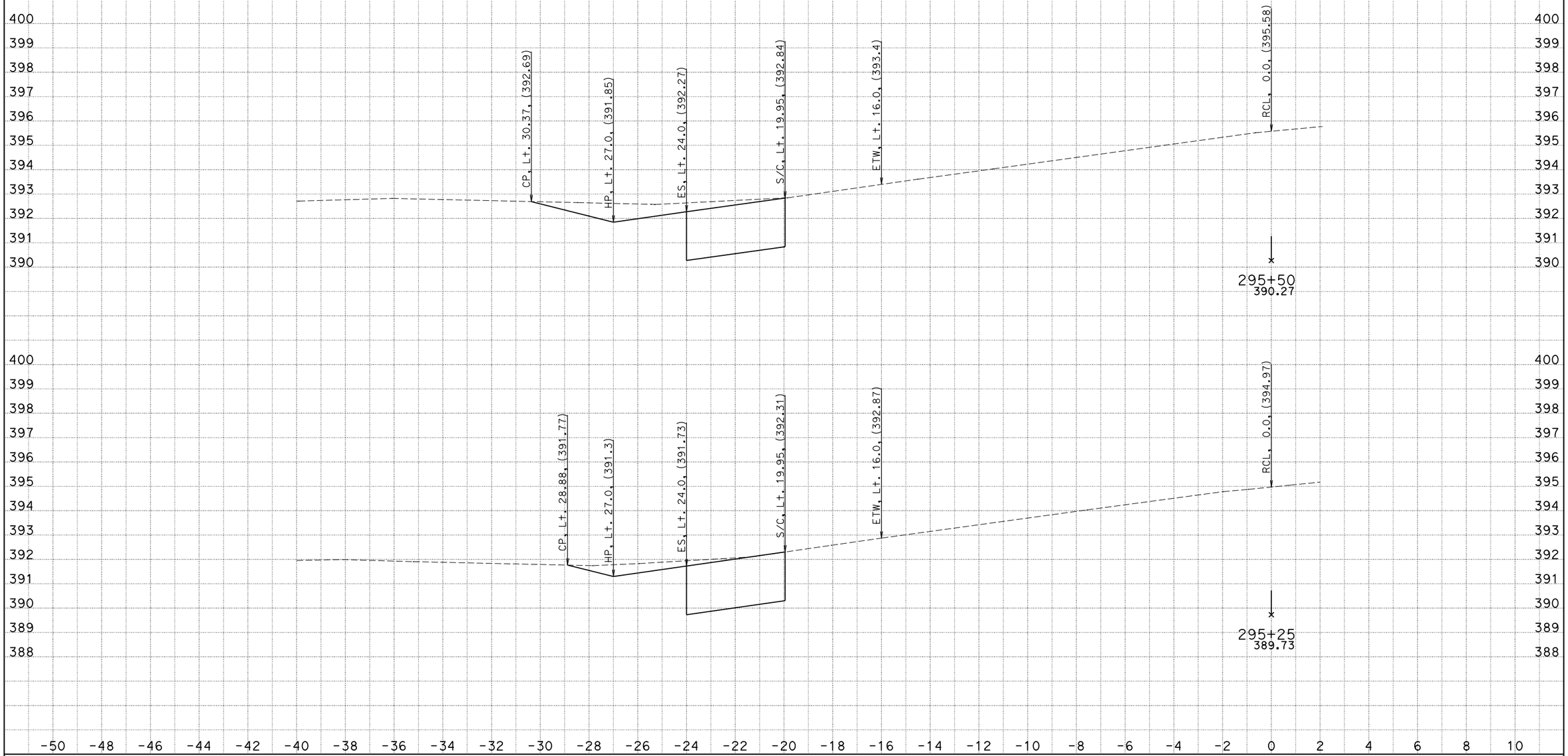

DATE: 12/16/2013
KC Project: 27550 File: U:\PROJECTS\27550\0_DESIGN\RAMP\SW-W\EAR\sww_d2.ear

CONTRACT:11-275504
DIST/CO/RTE/PM:11/SD/67/R0.0-R5.9
PROJECT ID:1100000276

SCALE: 1" = 2' Horiz.
1" = 2' Vert.

All Dimensions are US Survey Feet

SW-W
CROSS SECTIONS
SHEET 16 OF 21

FOR DESIGN STUDY ONLY

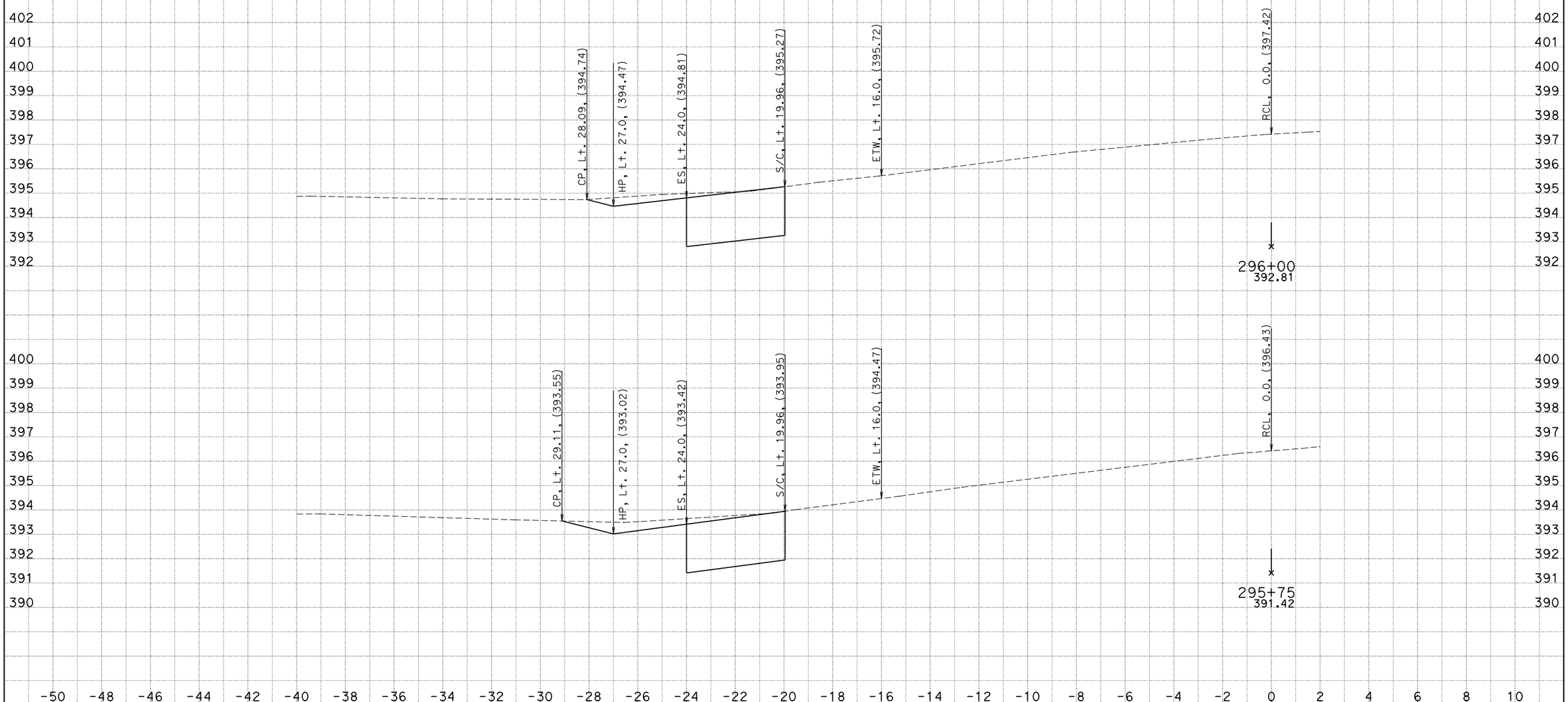

DATE: 12/16/2013

KC Project: 27550 File: U:\PROJECTS\27550\0_DESIGN\RAMP\SW-W\EAR\sww_d2.ear

CONTRACT:11-275504
DIST/CO/RTE/PM:11/SD/67/R0.0-R5.9
PROJECT ID:1100000276

SCALE: 1" = 2' Horiz.
1" = 2' Vert.

All Dimensions are US Survey Feet

SW-W
CROSS SECTIONS

SHEET 17 OF 21

FOR DESIGN STUDY ONLY

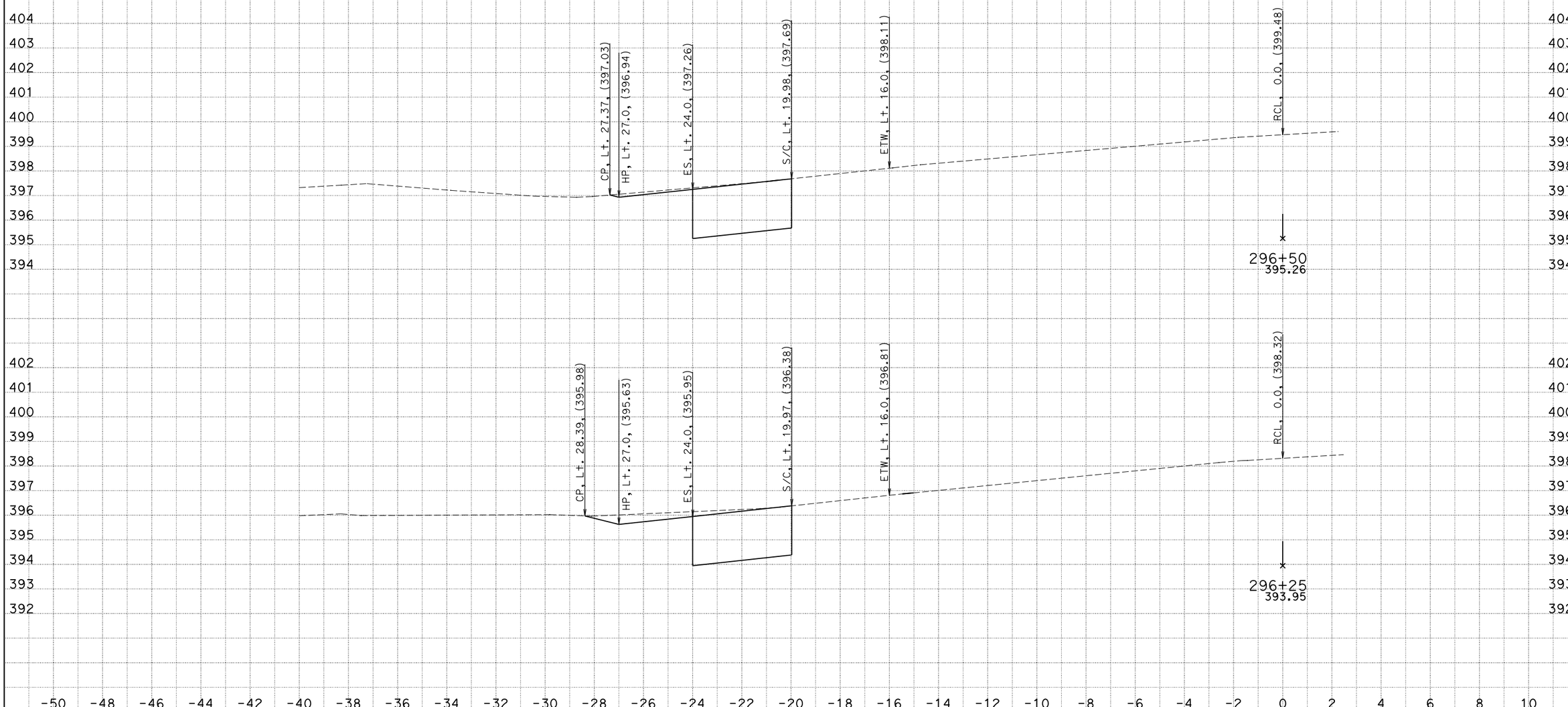

DATE: 12/16/2013

KC Project: 27550 File: U:\PROJECTS\27550\0_DESIGN\RAMP\SW-W\EAR\sww_d2.ear

CONTRACT:11-275504
DIST/CO/RTE/PM:11/SD/67/R0.0-R5.9
PROJECT ID:1100000276

SCALE: 1" = 2' Horiz.
1" = 2' Vert.

All Dimensions are US Survey Feet

SW-W
CROSS SECTIONS

SHEET 18 OF 21

FOR DESIGN STUDY ONLY

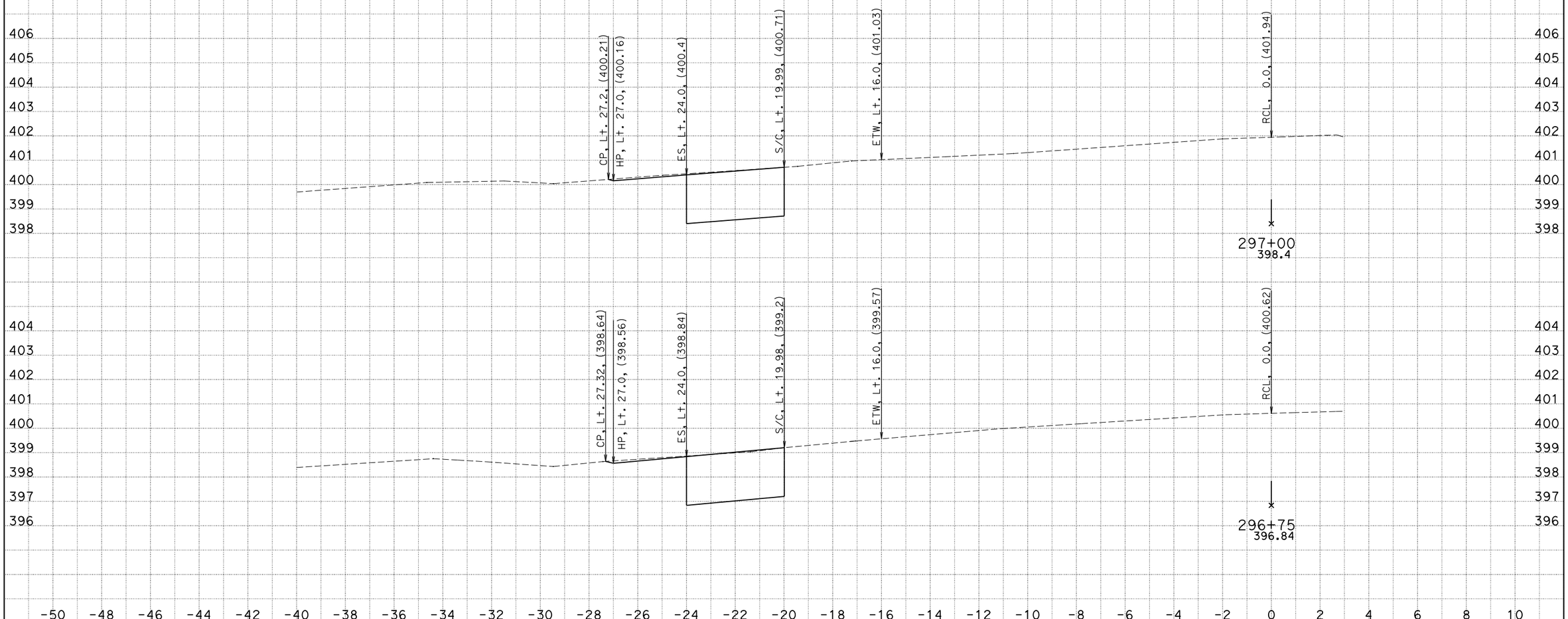

DATE: 12/16/2013

KC Project: 27550 File: U:\PROJECTS\27550\0_DESIGN\RAMP\SW-W\EAR\sww_d2.ear

CONTRACT:11-275504
DIST/CO/RTE/PM:11/SD/67/R0.0-R5.9
PROJECT ID:1100000276

SCALE: 1" = 2' Horiz.
1" = 2' Vert.

All Dimensions are US Survey Feet

SW-W
CROSS SECTIONS

FOR DESIGN STUDY ONLY

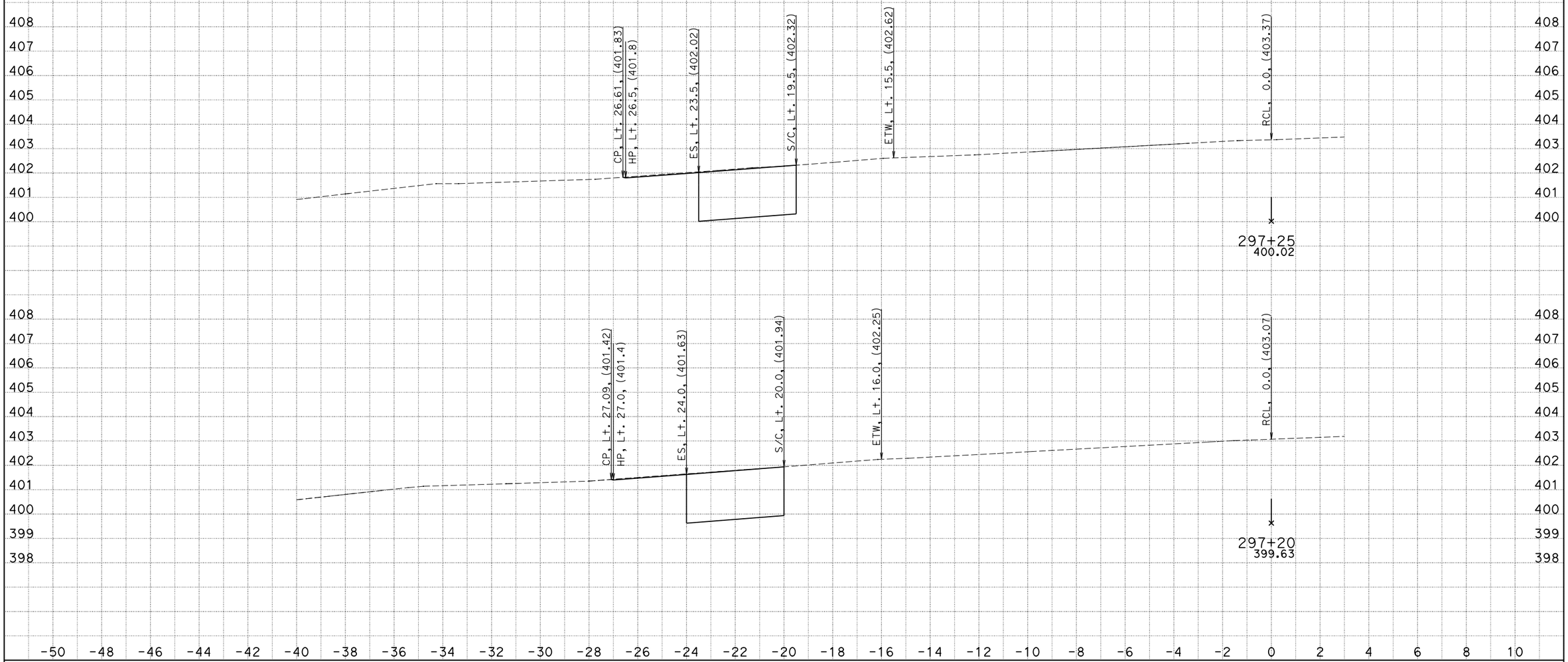

DATE: 12/16/2013

KC Project: 27550 File: U:\PROJECTS\27550\0_DESIGN\RAMP\SW-W\EAR\sww_d2.ear

CONTRACT:11-275504
DIST/CO/RTE/PM:11/SD/67/R0.0-R5.9
PROJECT ID:1100000276

SCALE: 1" = 2' Horiz.
1" = 2' Vert.

All Dimensions are US Survey Feet

SW-W
CROSS SECTIONS

FOR DESIGN STUDY ONLY

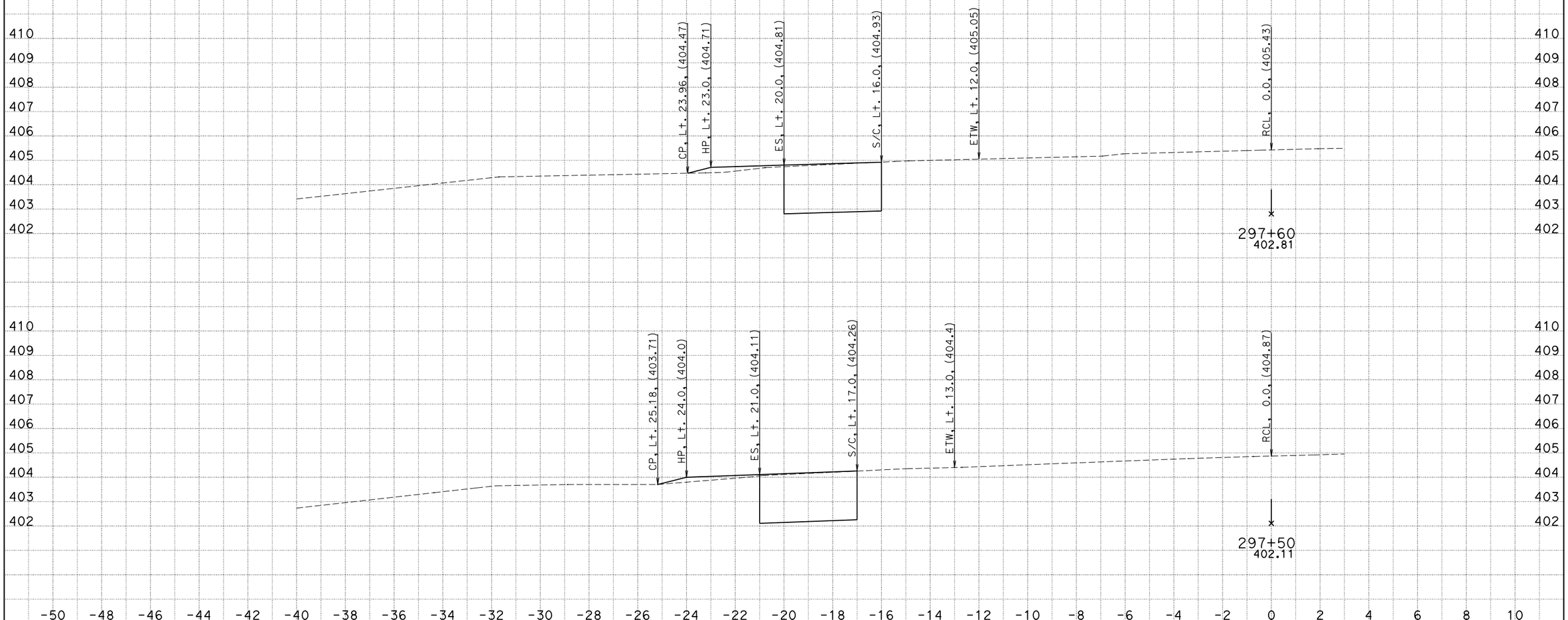

DATE: 12/16/2013

KC Project: 27550 File: U:\PROJECTS\27550\0_DESIGN\RAMP\SW-W\EAR\sww_d2.ear

CONTRACT:11-275504
DIST/CO/RTE/PM:11/SD/67/R0.0-R5.9
PROJECT ID:1100000276

SCALE: 1" = 2' Horiz.
1" = 2' Vert.

All Dimensions are US Survey Feet

SW-W
CROSS SECTIONS

SHEET 21 OF 21