# DESIGN STUDY ONLY

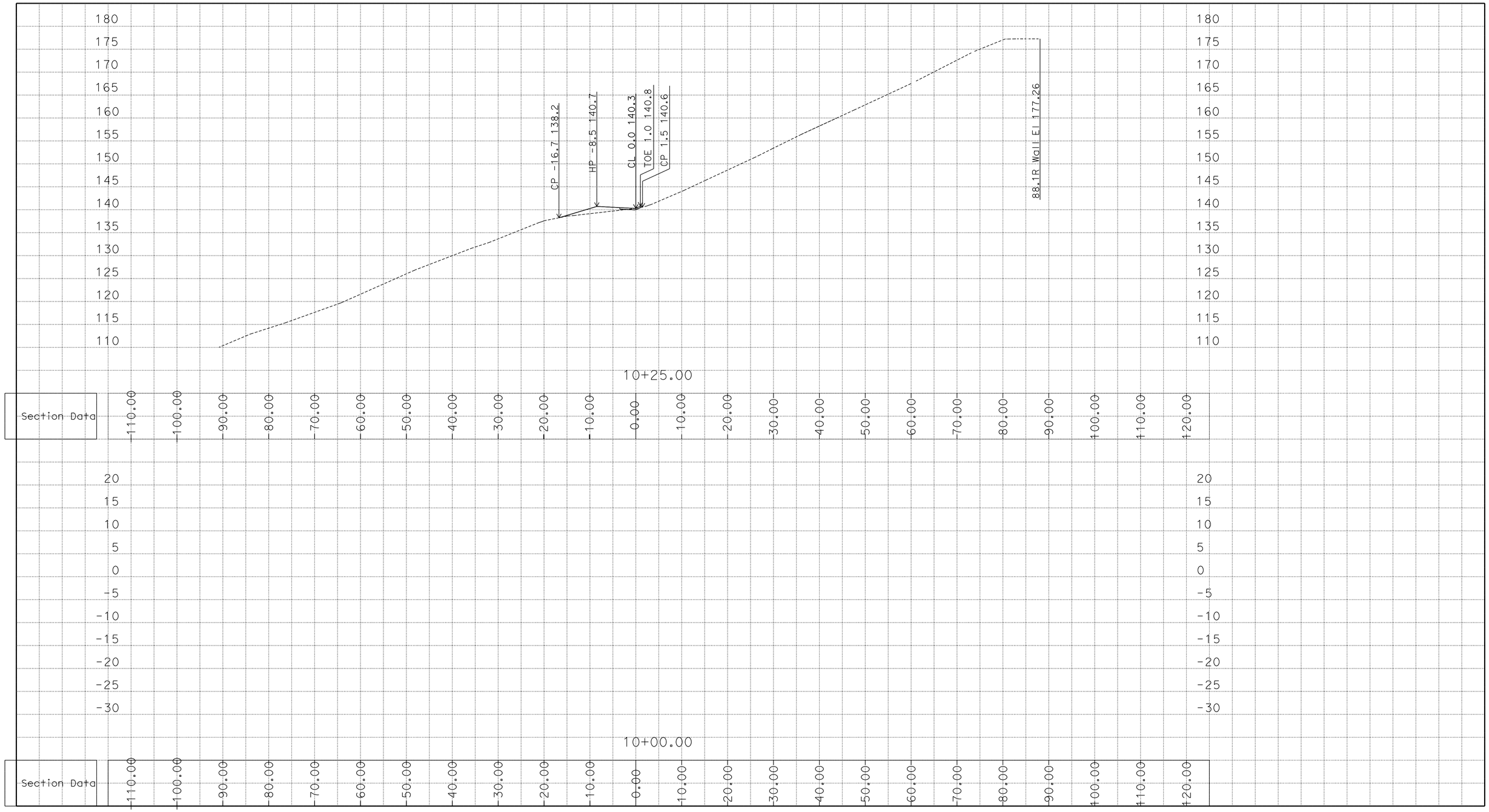


DATE: 10/29/2014

Project: 1100000313 File: P:\1100000313\02_Design\01_User1\282300\Civil 3D

SCALE: 1" = 5' Horiz.
1" = 5' Vert.

**All Dimensions are US Survey Feet**

**FL1**
**CROSS SECTIONS**

SHEET 1 OF 8

# DESIGN STUDY ONLY

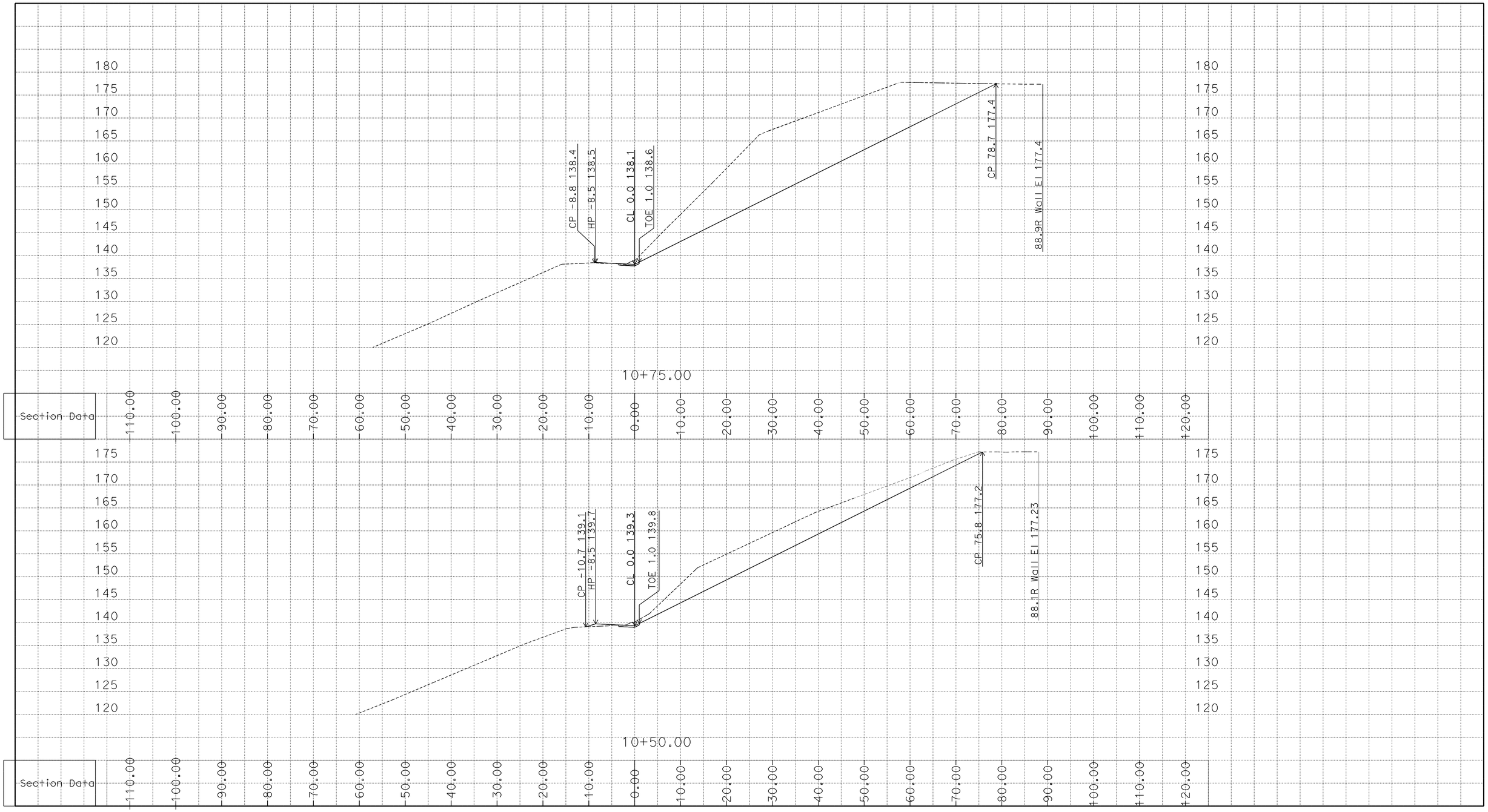


DATE: 10/29/2014

Project: 1100000313 File: P:\1100000313\02_Design\01_User1\282300\Civil 3D

SCALE: 1" = 5' Horiz.
1" = 5' Vert.

**All Dimensions are US Survey Feet**

**FL1**
**CROSS SECTIONS**

SHEET 2 OF 8

# DESIGN STUDY ONLY

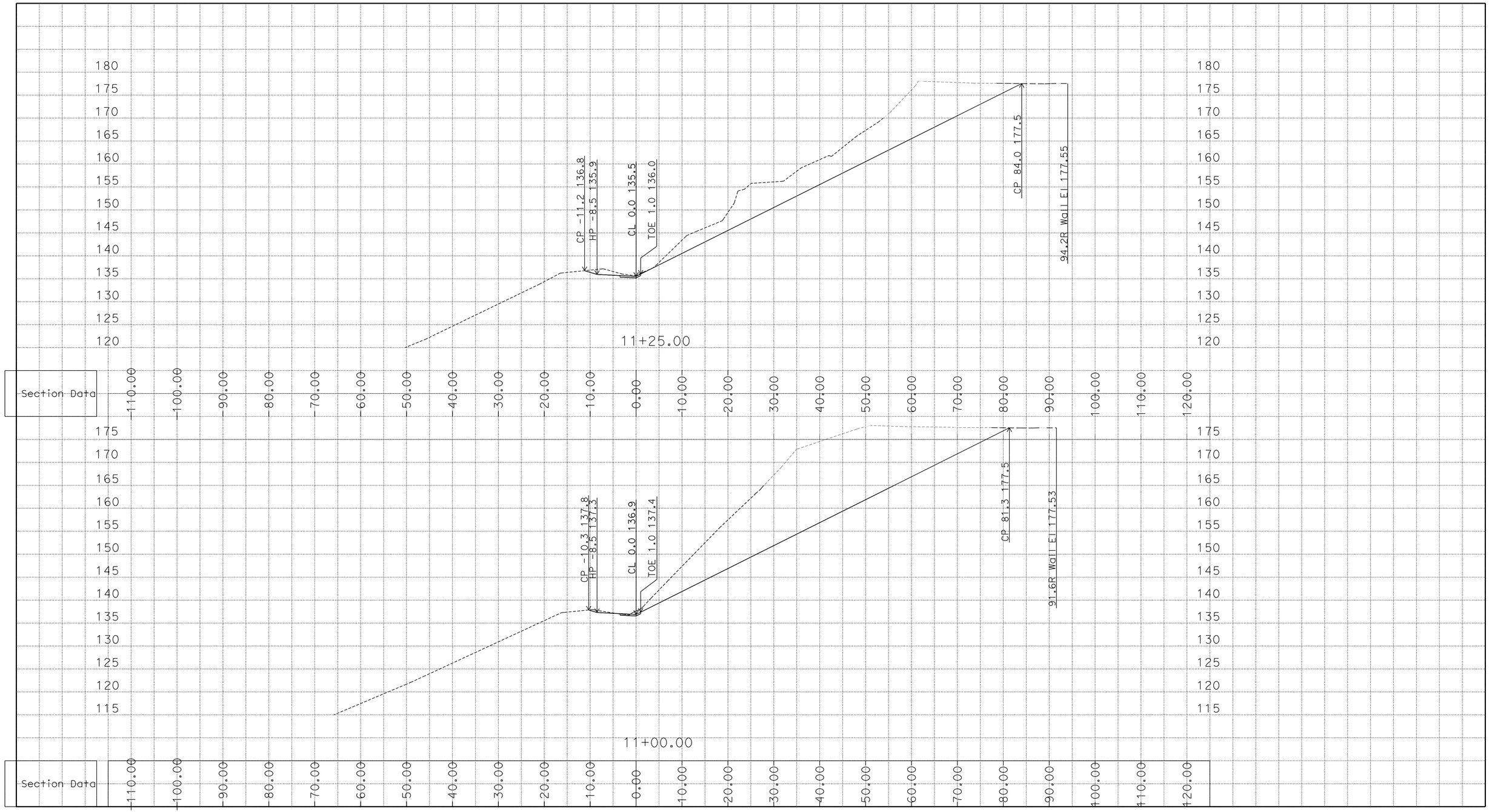


DATE: 10/29/2014

Project: 1100000313 File: P:\1100000313\02_Design\01_User1\282300\Civil 3D

SCALE: 1" = 5' Horiz.
1" = 5' Vert.

**All Dimensions are US Survey Feet**

**FL1**
**CROSS SECTIONS**

SHEET 3 OF 8

# DESIGN STUDY ONLY

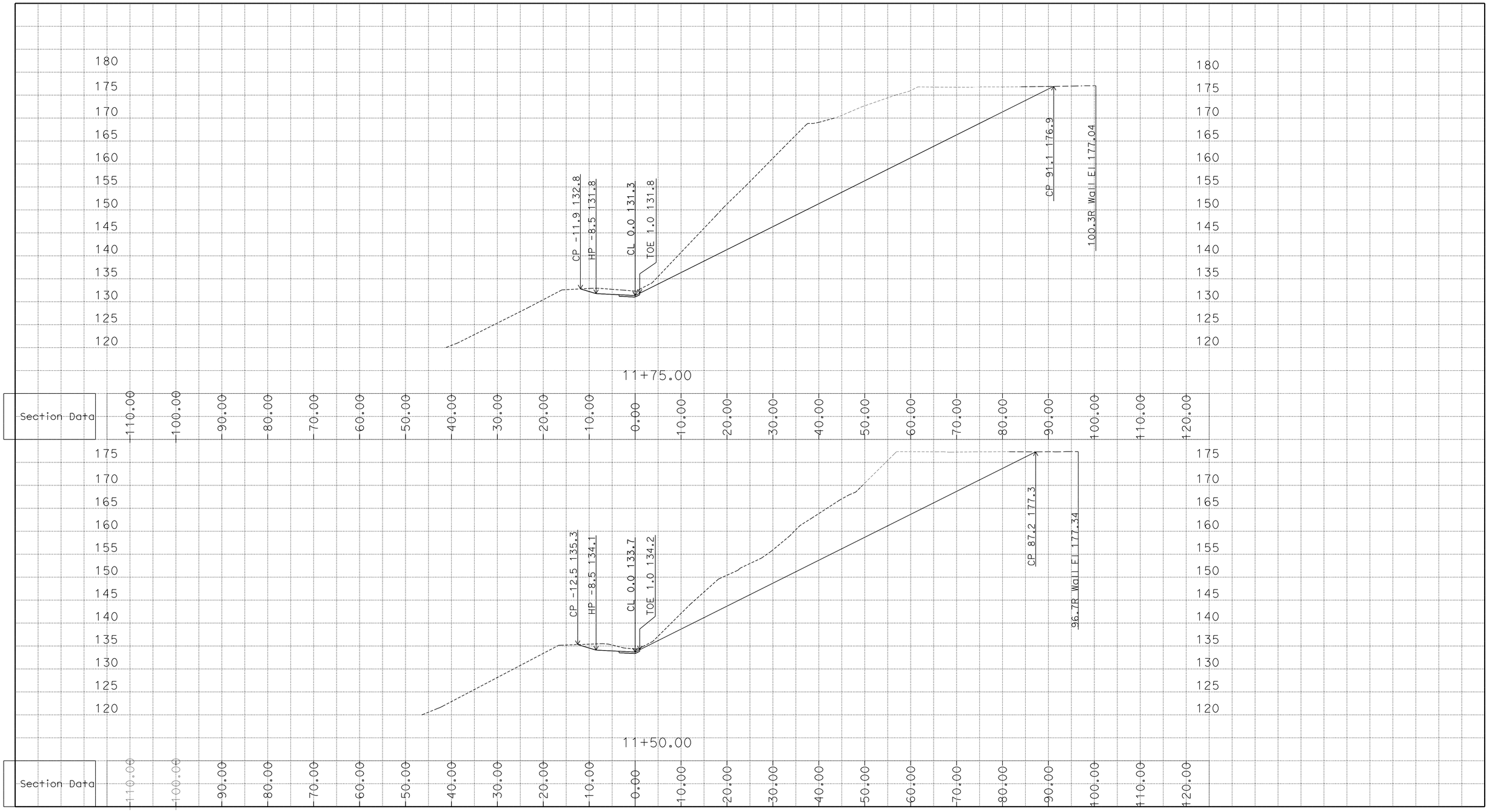


DATE: 10/29/2014

Project: 1100000313 File: P:\1100000313\02_Design\01_User1\282300\Civil 3D

SCALE: 1" = 5' Horiz.
1" = 5' Vert.

**All Dimensions are US Survey Feet**

**FL1**
**CROSS SECTIONS**

SHEET 4 OF 8

# DESIGN STUDY ONLY

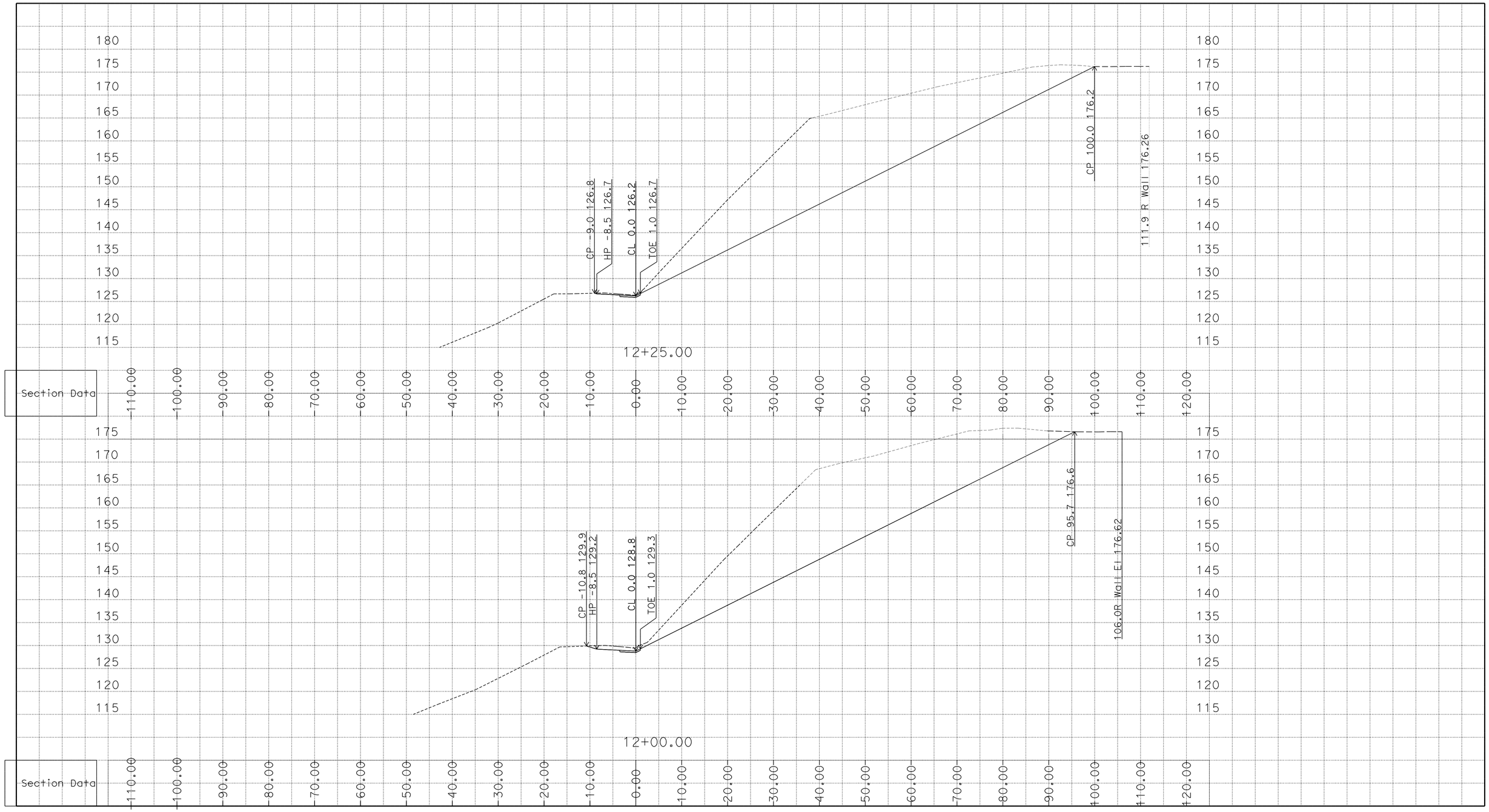


DATE: 10/29/2014

Project: 1100000313 File: P:\1100000313\02_Design\01_User1\282300\Civil 3D

SCALE: 1" = 5' Horiz.
1" = 5' Vert.

**All Dimensions are US Survey Feet**

**FL1**
**CROSS SECTIONS**

SHEET 5 OF 8

# DESIGN STUDY ONLY

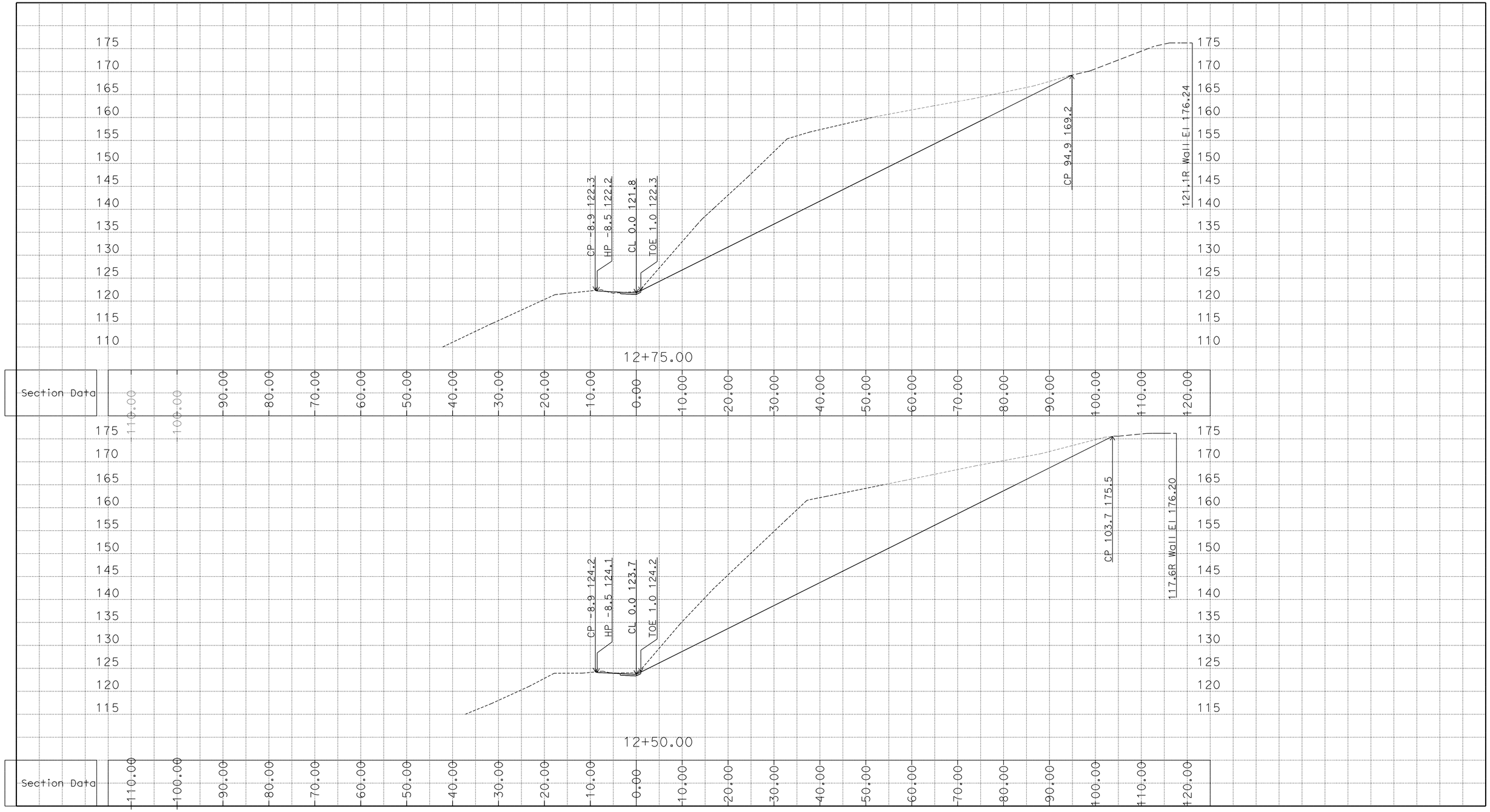


DATE: 10/29/2014

Project: 1100000313 File: P:\1100000313\02_Design\01_User1\282300\Civil 3D

SCALE: 1" = 5' Horiz.
1" = 5' Vert.

**All Dimensions are US Survey Feet**

**FL1**
**CROSS SECTIONS**

SHEET 6 OF 8

# DESIGN STUDY ONLY

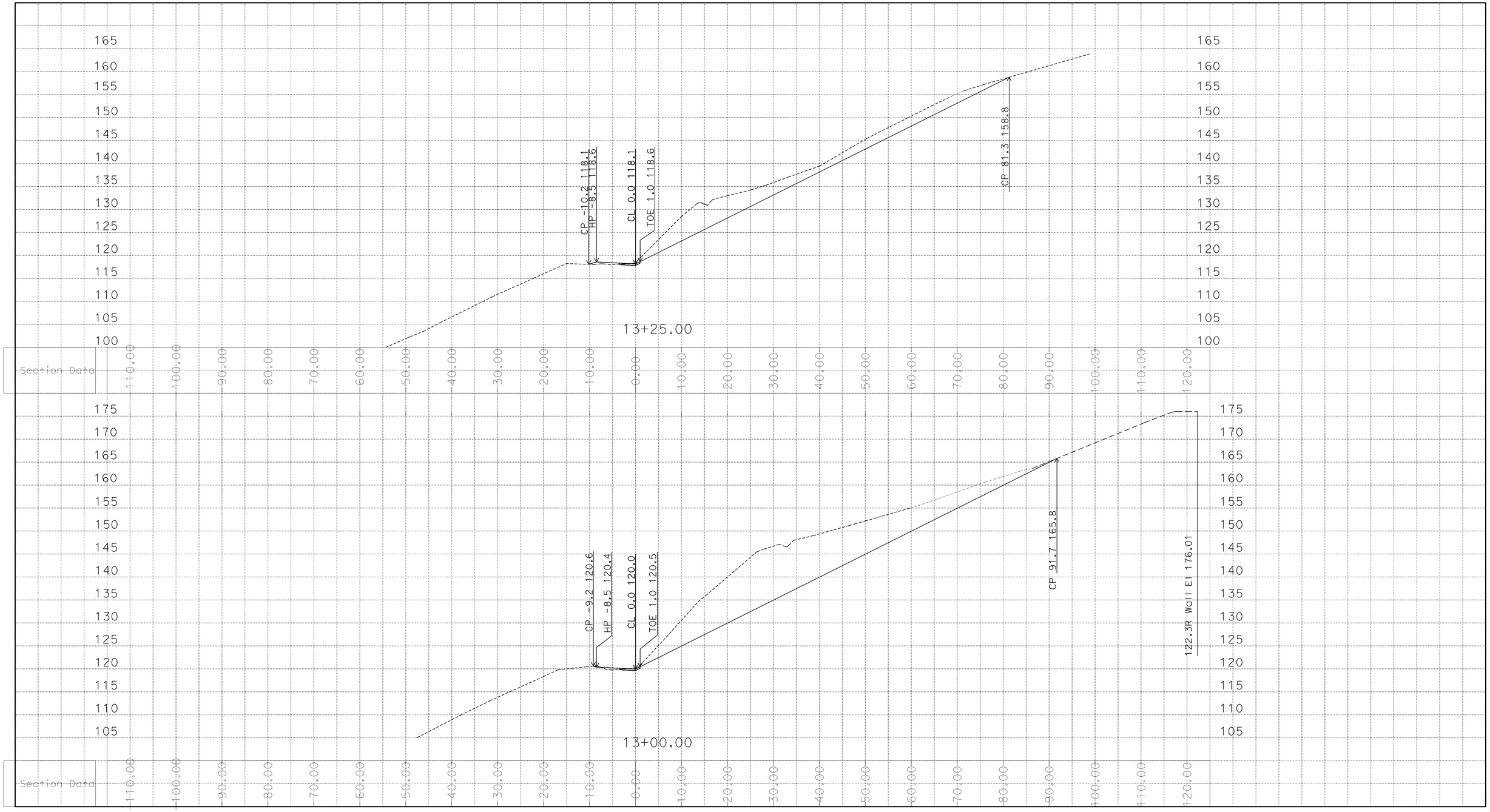


DATE: 10/29/2014

Project: 1100000313 File: P:\1100000313\02_Design\01_User1\282300\Civil 3D

SCALE: 1" = 5' Horiz.
1" = 5' Vert.

**All Dimensions are US Survey Feet**

**FL1**
**CROSS SECTIONS**

SHEET 7 OF 8

# DESIGN STUDY ONLY

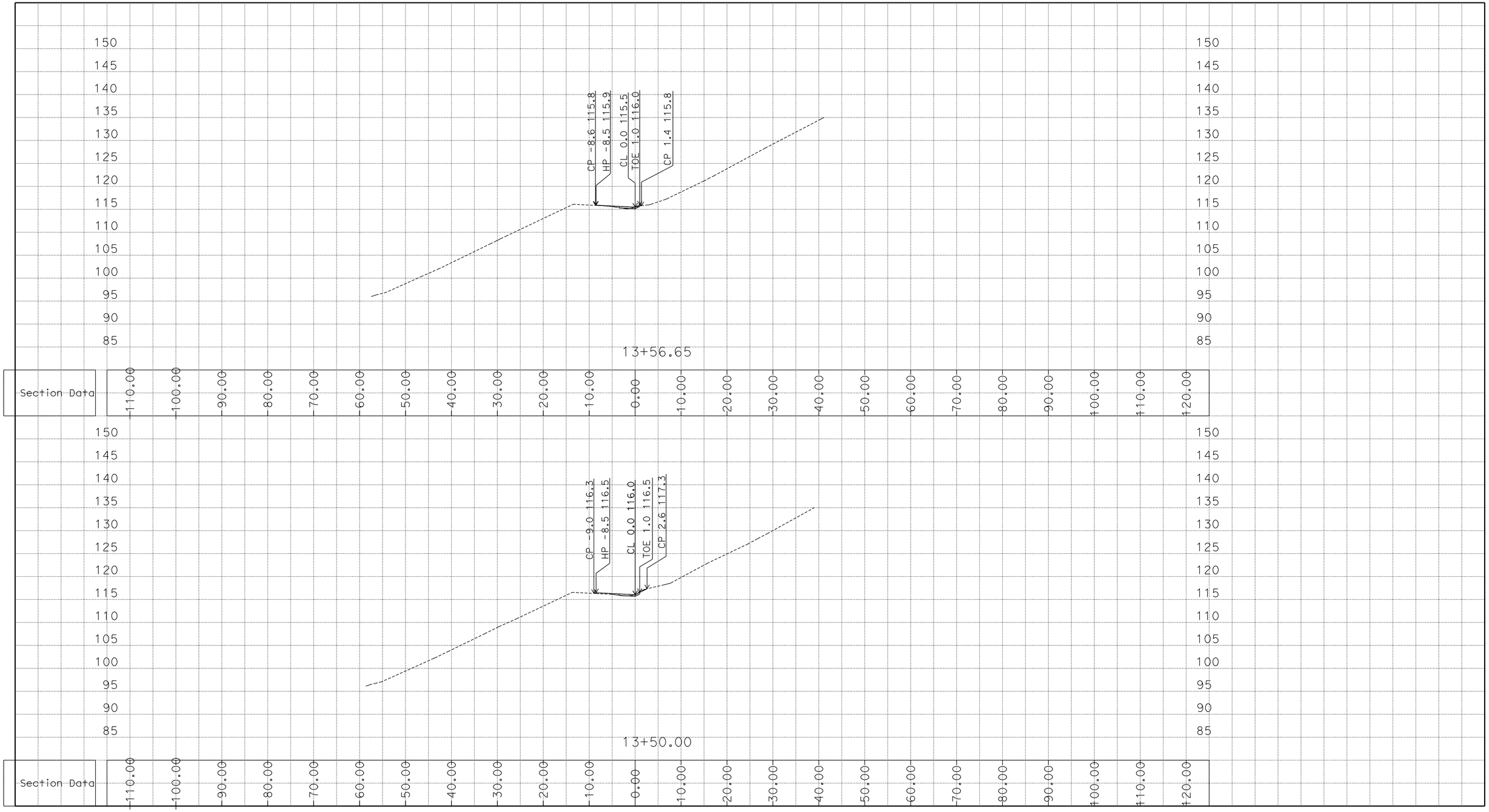


DATE: 10/29/2014

Project: 1100000313 File: P:\1100000313\02_Design\01_User1\282300\Civil 3D

SCALE: 1" = 5' Horiz.
1" = 5' Vert.

**All Dimensions are US Survey Feet**

**FL1**
**CROSS SECTIONS**

SHEET 8 OF 8