DESIGN STUDY ONLY

All Dimensions are U.S. Survey Feet

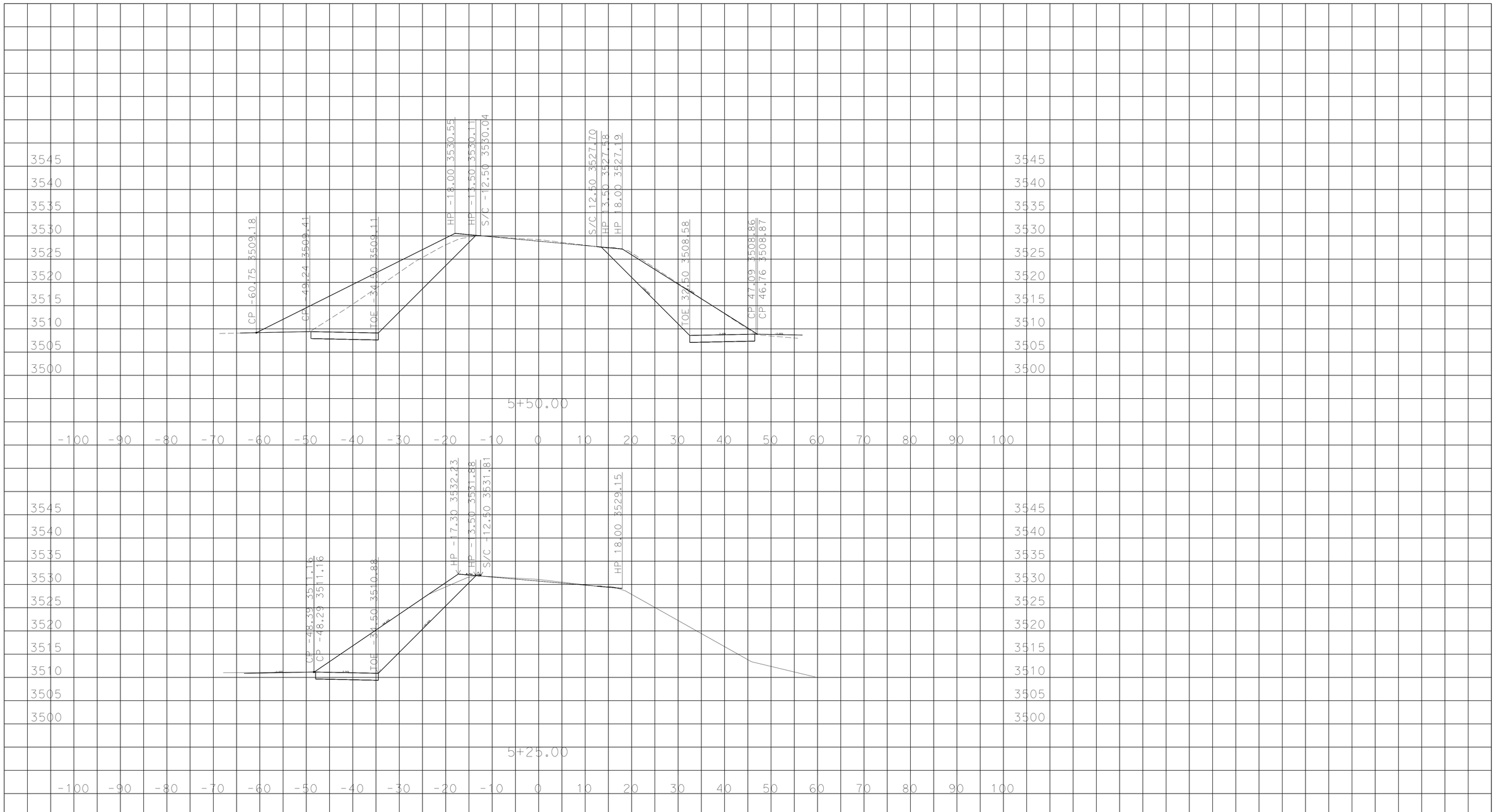

PLOTTED DATE: 15-SEP-2015

SCALE: 1"=10' Horiz.
1"=10' Vert.

PROJECT ID: 40800

CONTRACT: 1100020480
DIST/CO/RTE/PM: 11/SD/79/0.0/29.6
CREATED BY: Ramon Juarez

"A" LINE
CROSS SECTIONS
1 OF 5

P:\1100020480\Design\C3D_110002048\Design\C3D\Corridors
Samatuga_Overlay_Cut_FG_091415_TEMP_X_C3D_DWG.dwg - 15-Sep-15 8:59 AM

DESIGN STUDY ONLY

All Dimensions are U.S. Survey Feet

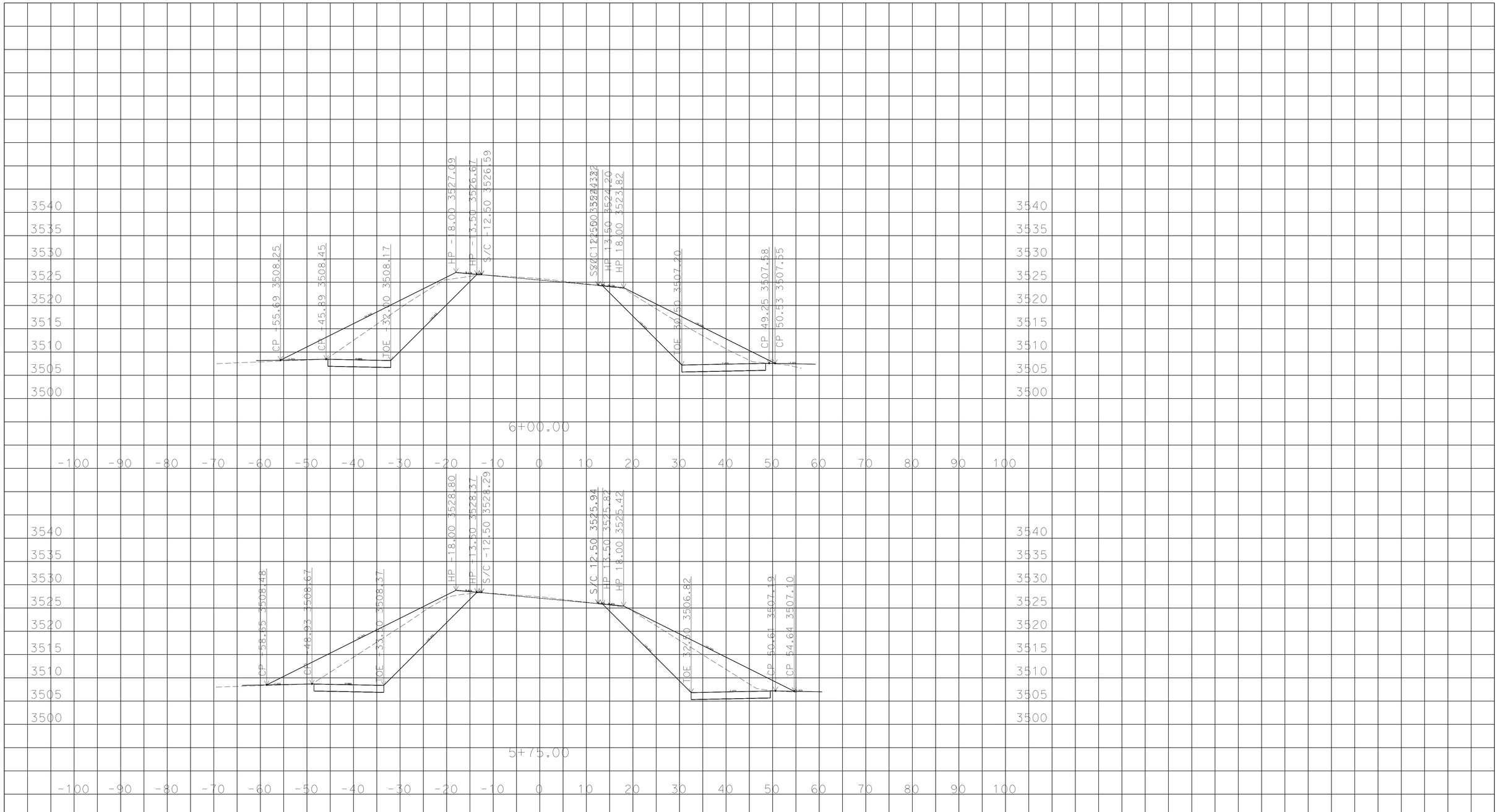

P:\1100020480\Design\C3D_1100020048\Design\C3D\Corridors
Samatuga_Overlay_Cut_FG_091415_TEMP_X_C3D_DWG.dwg - 15-Sep-15 8:59 AM

PLOTTED DATE: 15-SEP-2015

SCALE: 1"=10' Horiz.
1"=10' Vert.

PROJECT ID: 40800

CONTRACT: 1100020480
DIST/CO/RTE/PM: 11/SD/79/0.0/29.6
CREATED BY: Ramon Juarez

"A" LINE
CROSS SECTIONS
2 OF 5

DESIGN STUDY ONLY

All Dimensions are U.S. Survey Feet

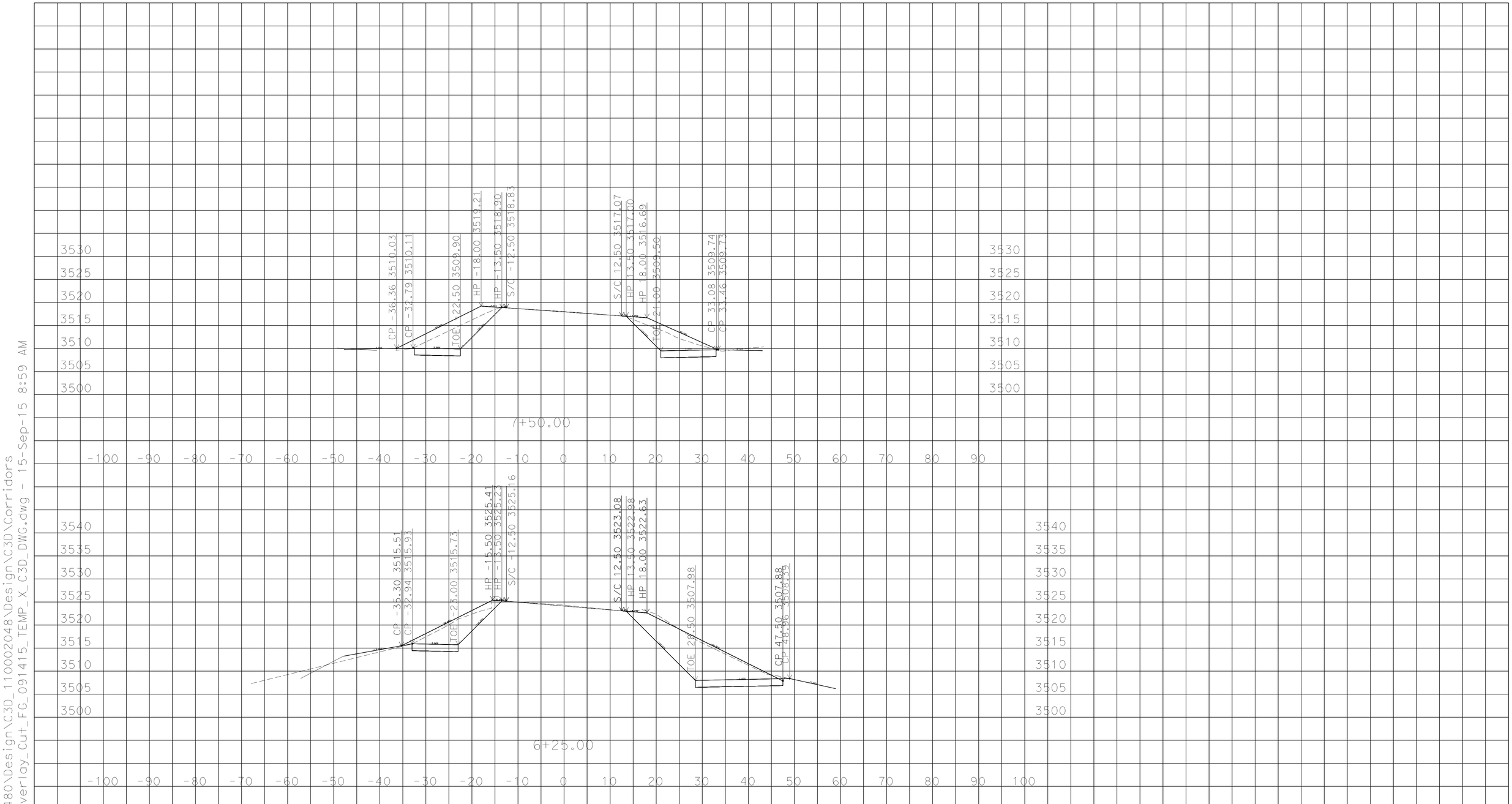

P:\1100020480\Design\C3D_1100020480\Design\C3D\Corridors
Samatuga_Overlay_Cut_FG_091415_TEMP_X_C3D_DWG.dwg - 15-Sep-15 8:59 AM

PLOTTED DATE: 15-SEP-2015

SCALE: 1"=10' Horiz.
1"=10' Vert.

PROJECT ID: 40800

CONTRACT: 1100020480
DIST/CO/RTE/PM: 11/SD/79/0.0/29.6
CREATED BY: Ramon Juarez

"A" LINE
CROSS SECTIONS

DESIGN STUDY ONLY

All Dimensions are U.S. Survey Feet

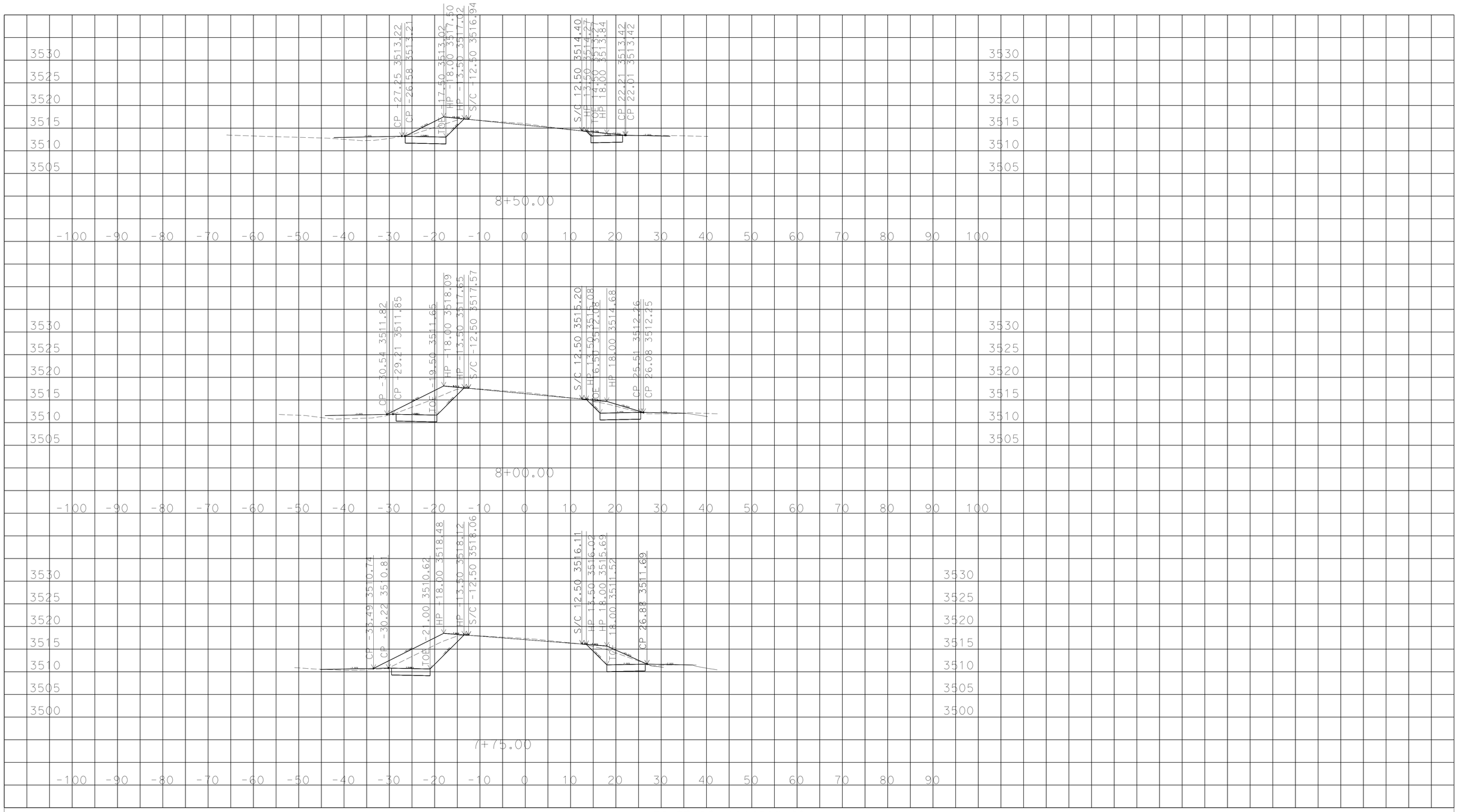

P:\1100020480\Design\C3D_110002048\Design\C3D\Corridors
Samatuga_Overlay_Cut_FG_091415_TEMP_X_C3D_DWG.dwg - 15-Sep-15 8:59 AM

PLOTTED DATE: 15-SEP-2015

SCALE: 1"=10' Horiz.
1"=10' Vert.

PROJECT ID: 40800

CONTRACT: 1100020480
DIST/CO/RTE/PM: 11/SD/79/0.0/29.6
CREATED BY: Ramon Juarez

"A" LINE
CROSS SECTIONS

DESIGN STUDY ONLY

All Dimensions are U.S. Survey Feet

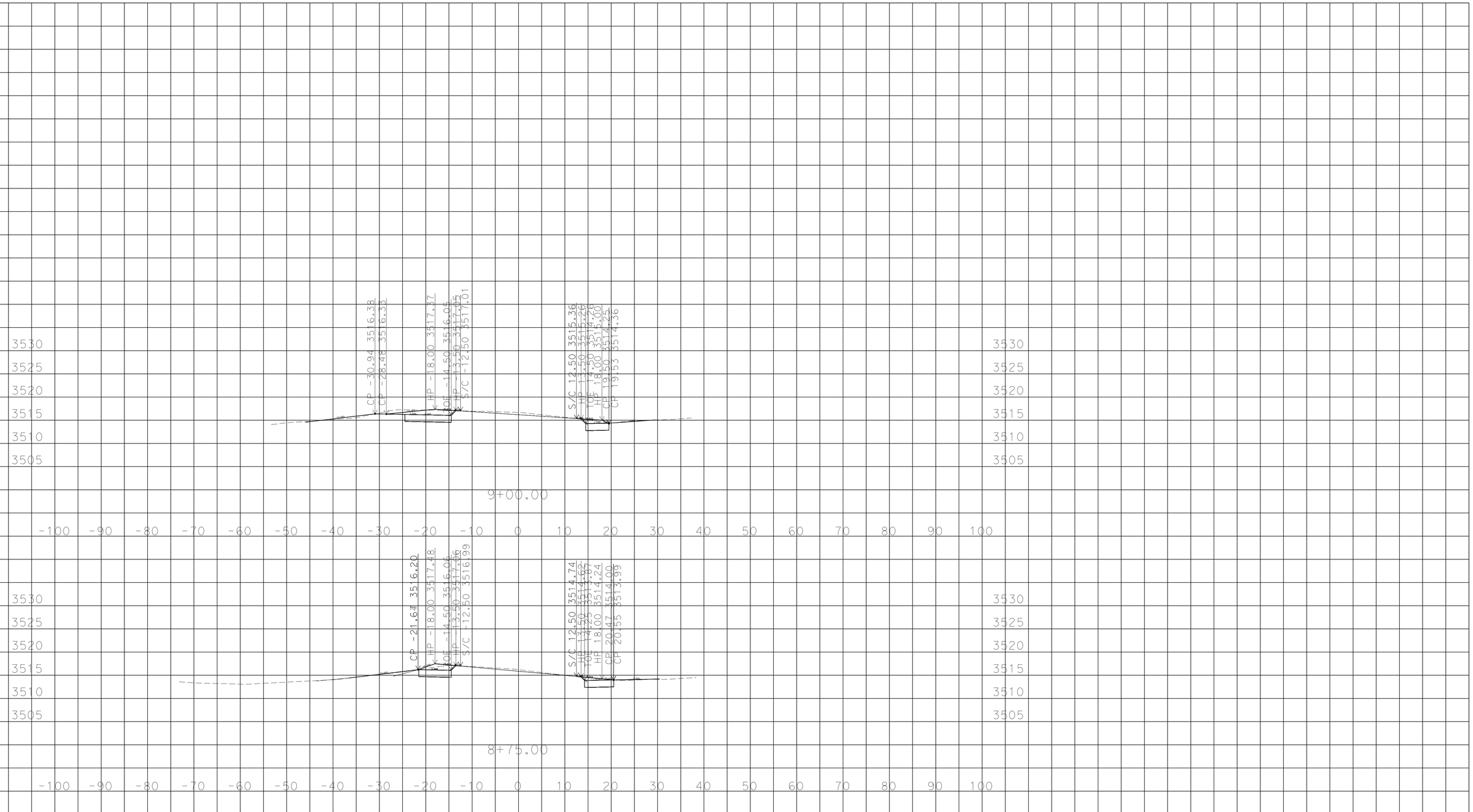

PLOTTED DATE: 15-SEP-2015

SCALE: 1"=10' Horiz.
1"=10' Vert.

PROJECT ID: 40800

CONTRACT: 1100020480
DIST/CO/RTE/PM: 11/SD/79/0.0/29.6
CREATED BY: Ramon Juarez

"A" LINE
CROSS SECTIONS
5 OF 5

P:\1100020480\Design\C3D_1100020480\Design\C3D\Corridors
Samatuga_Overlay_Cut_FG_091415_TEMP_X_C3D_DWG.dwg - 15-Sep-15 8:59 AM