DESIGN STUDY ONLY

All Dimensions are U.S. Survey Feet



PLOTTED DATE: 16-SEP-2015

SCALE: 1"=10' Horiz.
1"=10' Vert.

PROJECT ID: 40800

CONTRACT: 1100020481

DIST/CO/RTE/PM: 11/SD/79/0.0/29.6

CREATED BY: Ramon Juarez

"A" LINE
CROSS SECTIONS

P:\1100020480\Design\C3D_110002048\Design\C3D\Corridors
Matagual_Corr3_Cut_FG_01-14-15_TEMP_X_C3D_DWG.dwg - 16-Sep-15 1:12 PM

DESIGN STUDY ONLY

All Dimensions are U.S. Survey Feet

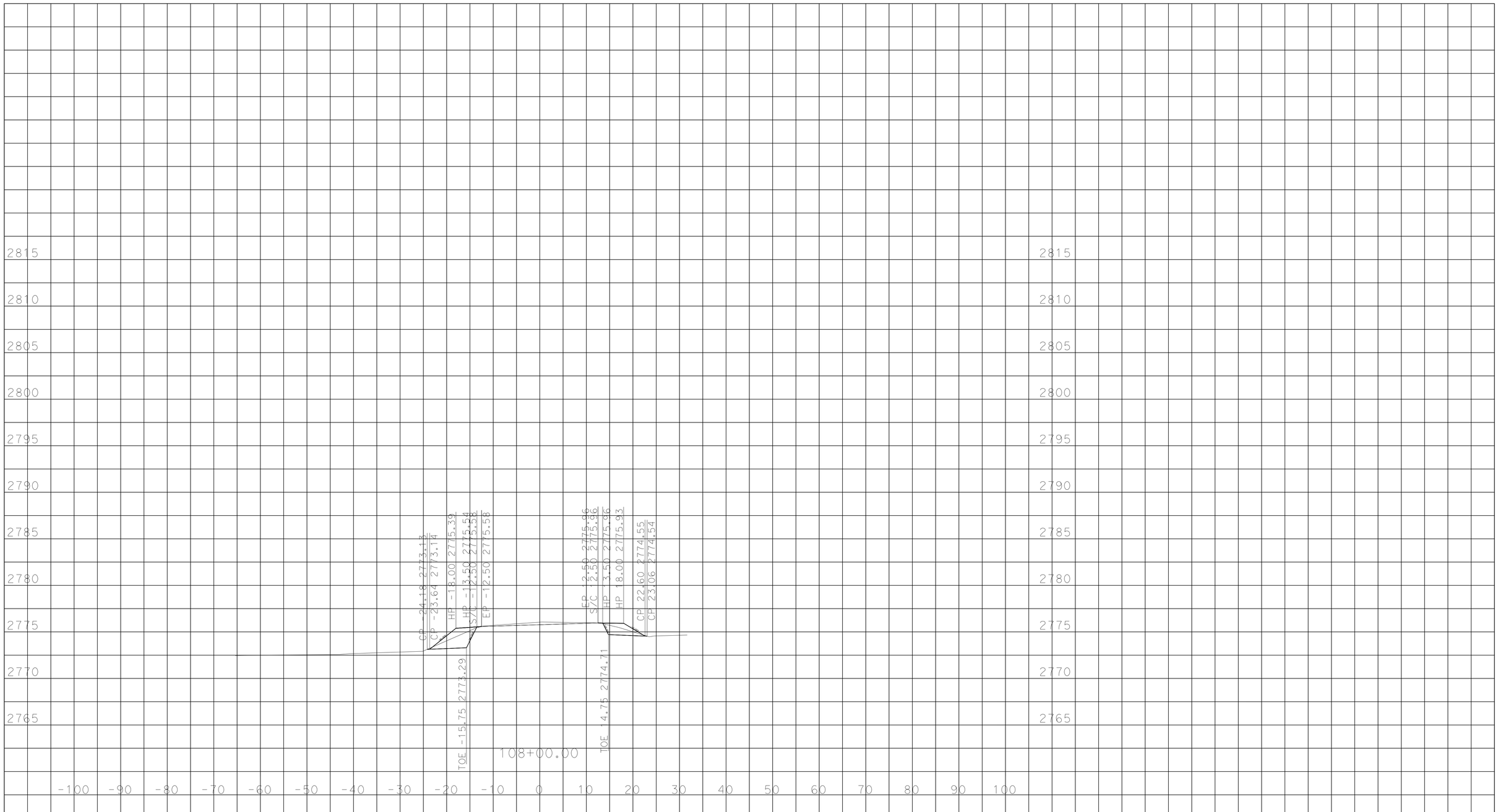

PLOTTED DATE: 16-SEP-2015

SCALE: 1"=10' Horiz.
1"=10' Vert.

PROJECT ID: 40800

CONTRACT: 1100020481
DIST/CO/RTE/PM: 11/SD/79/0.0/29.6
CREATED BY: Ramon Juarez

"A" LINE
CROSS SECTIONS

P:\1100020480\Design\C3D_110002048\Design\C3D\Corridors
Matagual_Corr3_Cut_FG_01-14-15_TEMP_X_C3D_DWG.dwg - 16-Sep-15 1:12 PM

DESIGN STUDY ONLY

All Dimensions are U.S. Survey Feet

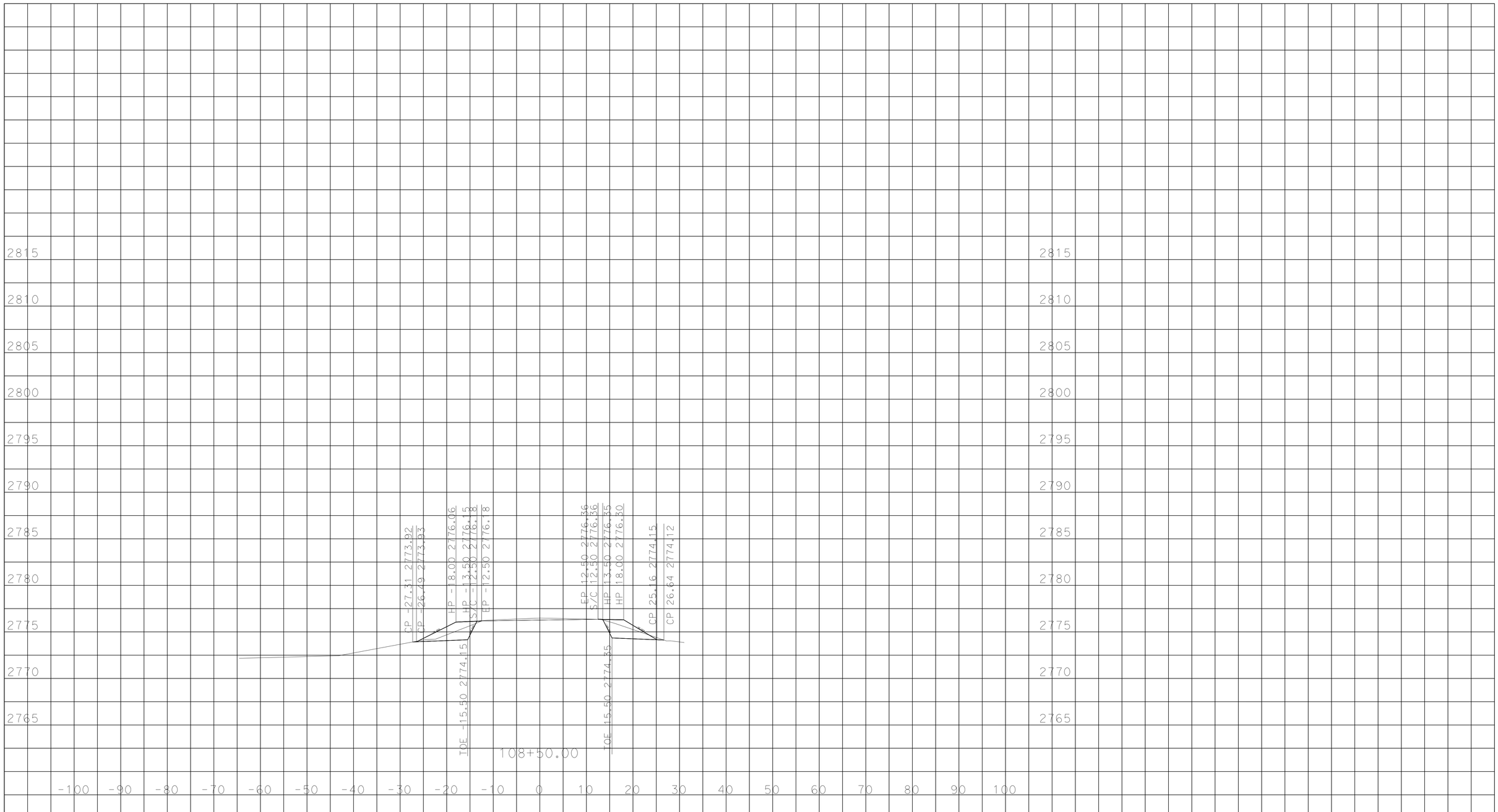

PLOTTED DATE: 16-SEP-2015

SCALE: 1"=10' Horiz.
1"=10' Vert.

PROJECT ID: 40800

CONTRACT: 1100020481
DIST/CO/RTE/PM: 11/SD/79/0.0/29.6
CREATED BY: Ramon Juarez

"A" LINE
CROSS SECTIONS

P:\1100020480\Design\C3D_110002048\Design\C3D\Corridors
Matagual_Corr3_Cut_FG_01-14-15_TEMP_X_C3D_DWG.dwg - 16-Sep-15 1:12 PM

DESIGN STUDY ONLY

All Dimensions are U.S. Survey Feet

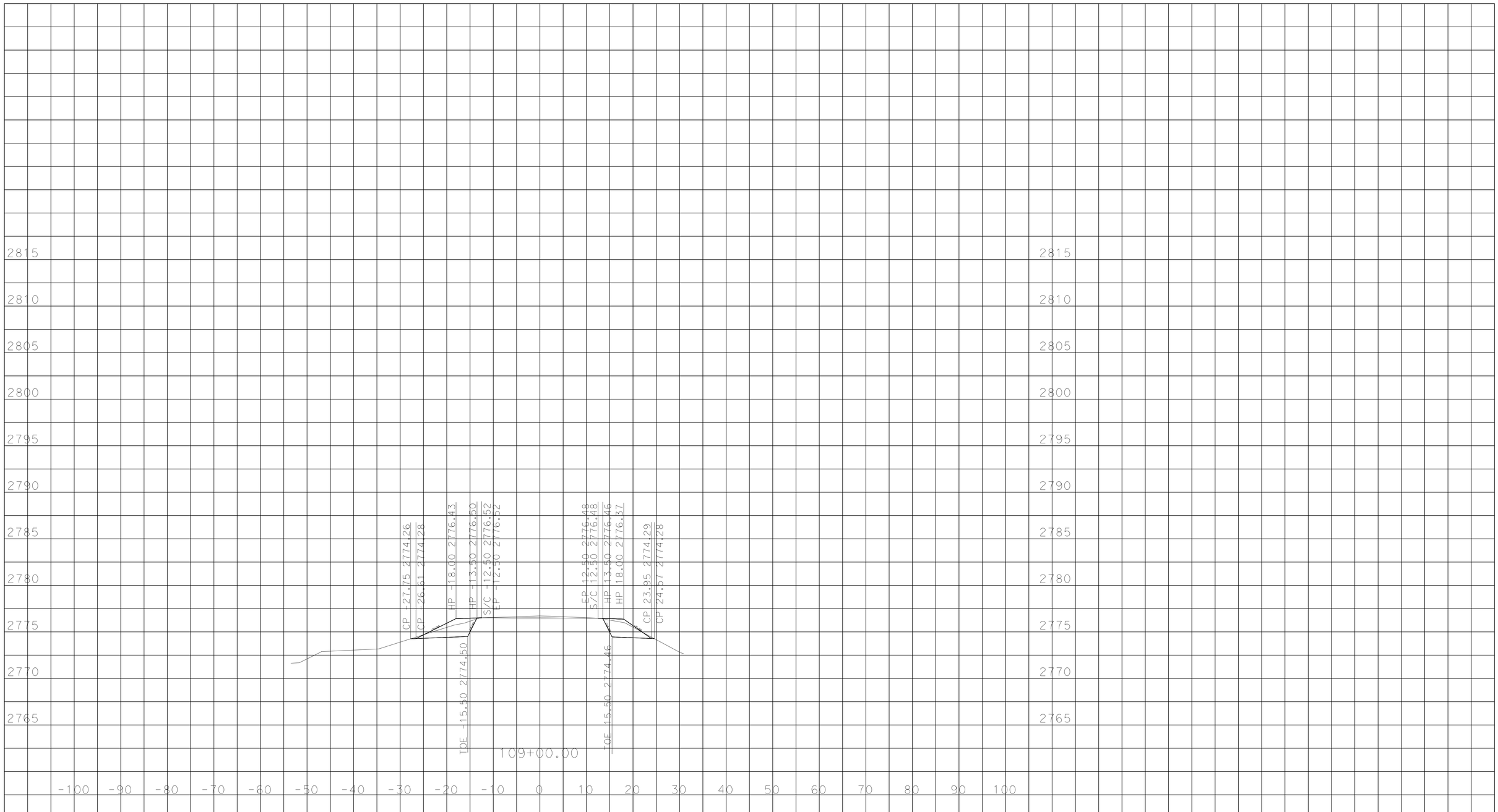

P:\1100020480\Design\C3D_1100020481\Design\C3D\Corridors
Matagual_Corr3_Cut_FG_01-14-15_TEMP_X_C3D_DWG.dwg - 16-Sep-15 1:12 PM

PLOTTED DATE: 16-SEP-2015

SCALE: 1"=10' Horiz.
1"=10' Vert.

PROJECT ID: 40800

CONTRACT: 1100020481
DIST/CO/RTE/PM: 11/SD/79/0.0/29.6
CREATED BY: Ramon Juarez

"A" LINE
CROSS SECTIONS

DESIGN STUDY ONLY

All Dimensions are U.S. Survey Feet



PLOTTED DATE: 16-SEP-2015

SCALE: 1"=10' Horiz.
1"=10' Vert.

PROJECT ID: 40800

CONTRACT: 1100020481
DIST/CO/RTE/PM: 11/SD/79/0.0/29.6
CREATED BY: Ramon Juarez

"A" LINE
CROSS SECTIONS
5 OF 17

P:\1100020480\Design\C3D_110002048\Design\C3D\Corridors
Matagual_Corr3_Cut_FG_01-14-15_TEMP_X_C3D_DWG.dwg - 16-Sep-15 1:12 PM

DESIGN STUDY ONLY

All Dimensions are U.S. Survey Feet



PLOTTED DATE: 16-SEP-2015

SCALE: 1"=10' Horiz.
1"=10' Vert.

PROJECT ID: 40800

CONTRACT: 1100020481

DIST/CO/RTE/PM: 11/SD/79/0.0/29.6

CREATED BY: Ramon Juarez

"A" LINE
CROSS SECTIONS

P:\1100020480\Design\C3D_110002048\Design\C3D\Corridors
Matagual_Corr3_Cut_FG_01-14-15_TEMP_X_C3D_DWG.dwg - 16-Sep-15 1:12 PM

DESIGN STUDY ONLY

All Dimensions are U.S. Survey Feet

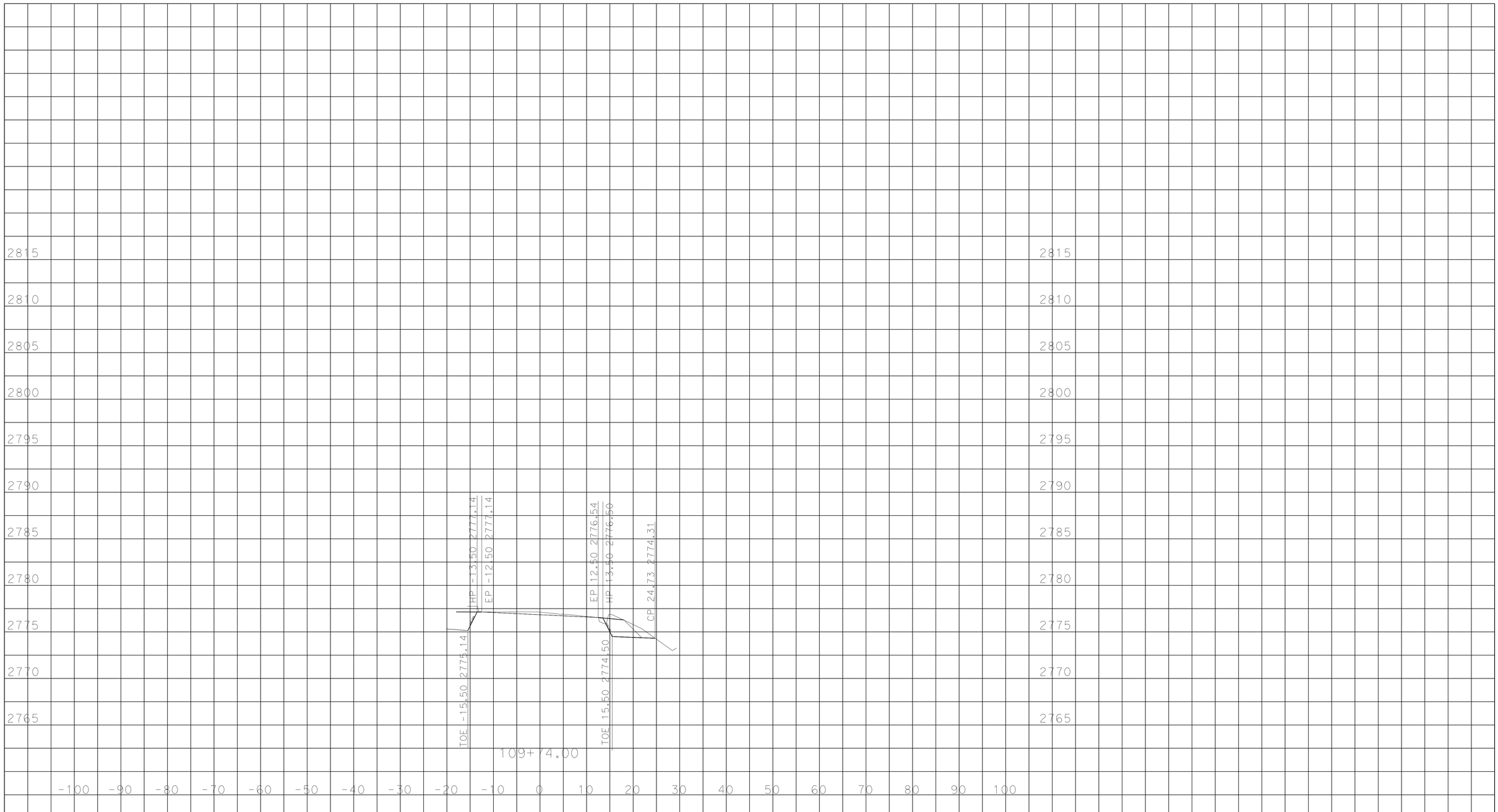

PLOTTED DATE: 16-SEP-2015

SCALE: 1"=10' Horiz.
1"=10' Vert.

PROJECT ID: 40800

CONTRACT: 1100020481
DIST/CO/RTE/PM: 11/SD/79/0.0/29.6
CREATED BY: Ramon Juarez

"A" LINE
CROSS SECTIONS

P:\1100020480\Design\C3D_110002048\Design\C3D\Corridors
Matagual_Corr3_Cut_FG_01-14-15_TEMP_X_C3D_DWG.dwg - 16-Sep-15 1:12 PM

DESIGN STUDY ONLY

All Dimensions are U.S. Survey Feet



PLOTTED DATE: 16-SEP-2015

SCALE: 1"=10' Horiz.
1"=10' Vert.

PROJECT ID: 40800

CONTRACT: 1100020481
DIST/CO/RTE/PM: 11/SD/79/0.0/29.6
CREATED BY: Ramon Juarez

"A" LINE
CROSS SECTIONS

P:\1100020480\Design\C3D_110002048\Design\C3D\Corridors
Matagual_Corr3_Cut_FG_01-14-15_TEMP_X_C3D_DWG.dwg - 16-Sep-15 1:12 PM

DESIGN STUDY ONLY

All Dimensions are U.S. Survey Feet

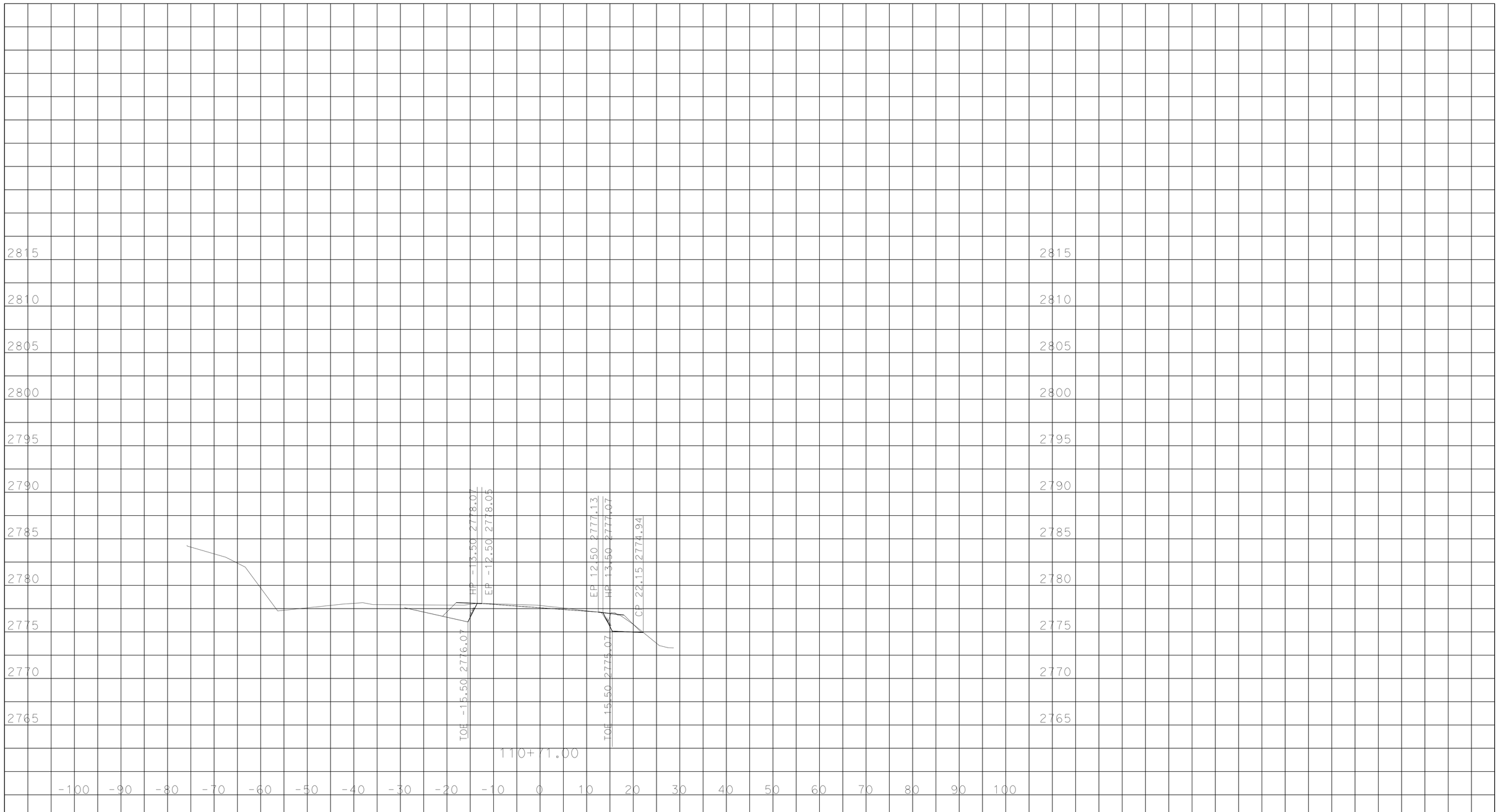

PLOTTED DATE: 16-SEP-2015

SCALE: 1"=10' Horiz.
1"=10' Vert.

PROJECT ID: 40800

CONTRACT: 1100020481
DIST/CO/RTE/PM: 11/SD/79/0.0/29.6
CREATED BY: Ramon Juarez

"A" LINE
CROSS SECTIONS

P:\1100020480\Design\C3D_110002048\Design\C3D\Corridors
Matagual_Corr3_Cut_FG_01-14-15_TEMP_X_C3D_DWG.dwg - 16-Sep-15 1:12 PM

DESIGN STUDY ONLY

All Dimensions are U.S. Survey Feet

P:\1100020480\Design\C3D_110002048\Design\C3D\Corridors
Matagual_Corr3_Cut_FG_01-14-15_TEMP_X_C3D_DWG.dwg - 16-Sep-15 1:12 PM

PLOTTED DATE: 16-SEP-2015

SCALE: 1"=10' Horiz.
1"=10' Vert.

PROJECT ID: 40800

CONTRACT: 1100020481
DIST/CO/RTE/PM: 11/SD/79/0.0/29.6
CREATED BY: Ramon Juarez

"A" LINE
CROSS SECTIONS

DESIGN STUDY ONLY

All Dimensions are U.S. Survey Feet



PLOTTED DATE: 16-SEP-2015

SCALE: 1"=10' Horiz.
1"=10' Vert.

PROJECT ID: 40800

CONTRACT: 1100020481
DIST/CO/RTE/PM: 11/SD/79/0.0/29.6
CREATED BY: Ramon Juarez

"A" LINE
CROSS SECTIONS
11 OF 17

P:\1100020480\Design\C3D_110002048\Design\C3D\Corridors
Matagual_Corr3_Cut_FG_01-14-15_TEMP_X_C3D_DWG.dwg - 16-Sep-15 1:12 PM

DESIGN STUDY ONLY

All Dimensions are U.S. Survey Feet



P:\1100020480\Design\C3D_1100020481\Design\C3D\Corridors
Matagual_Corr3_Cut_FG_01-14-15_TEMP_X_C3D_DWG.dwg - 16-Sep-15 1:12 PM

PLOTTED DATE: 16-SEP-2015

SCALE: 1"=10' Horiz.
1"=10' Vert.

PROJECT ID: 40800

CONTRACT: 1100020481
DIST/CO/RTE/PM: 11/SD/79/0.0/29.6
CREATED BY: Ramon Juarez

"A" LINE
CROSS SECTIONS

DESIGN STUDY ONLY

All Dimensions are U.S. Survey Feet



PLOTTED DATE: 16-SEP-2015

SCALE: 1"=10' Horiz.
1"=10' Vert.

PROJECT ID: 40800

CONTRACT: 1100020481
DIST/CO/RTE/PM: 11/SD/79/0.0/29.6
CREATED BY: Ramon Juarez

"A" LINE
CROSS SECTIONS

P:\1100020480\Design\C3D_110002048\Design\C3D\Corridors
Matagual_Corr3_Cut_FG_01-14-15_TEMP_X_C3D_DWG.dwg - 16-Sep-15 1:12 PM

DESIGN STUDY ONLY

All Dimensions are U.S. Survey Feet



PLOTTED DATE: 16-SEP-2015

SCALE: 1"=10' Horiz.
1"=10' Vert.

PROJECT ID: 40800

CONTRACT: 1100020481

DIST/CO/RTE/PM: 11/SD/79/0.0/29.6

CREATED BY: Ramon Juarez

"A" LINE
CROSS SECTIONS

P:\1100020480\Design\C3D_110002048\Design\C3D\Corridors
Matagual_Corr3_Cut_FG_01-14-15_TEMP_X_C3D_DWG.dwg - 16-Sep-15 1:12 PM

DESIGN STUDY ONLY

All Dimensions are U.S. Survey Feet



P:\1100020480\Design\C3D_110002048\Design\C3D\Corridors
Matagual_Corr3_Cut_FG_01-14-15_TEMP_X_C3D_DWG.dwg - 16-Sep-15 1:12 PM

PLOTTED DATE: 16-SEP-2015

SCALE: 1"=10' Horiz.
1"=10' Vert.

PROJECT ID: 40800

CONTRACT: 1100020481
DIST/CO/RTE/PM: 11/SD/79/0.0/29.6
CREATED BY: Ramon Juarez

"A" LINE
CROSS SECTIONS

DESIGN STUDY ONLY

All Dimensions are U.S. Survey Feet



P:\1100020480\Design\C3D_110002048\Design\C3D\Corridors
Matagual_Corr3_Cut_FG_01-14-15_TEMP_X_C3D_DWG.dwg - 16-Sep-15 1:12 PM

PLOTTED DATE: 16-SEP-2015

SCALE: 1"=10' Horiz.
1"=10' Vert.

PROJECT ID: 40800

CONTRACT: 1100020481
DIST/CO/RTE/PM: 11/SD/79/0.0/29.6
CREATED BY: Ramon Juarez

"A" LINE
CROSS SECTIONS

DESIGN STUDY ONLY

All Dimensions are U.S. Survey Feet



P:\1100020480\Design\C3D_1100020481\Design\C3D\Corridors
Matagual_Corr3_Cut_FG_01-14-15_TEMP_X_C3D_DWG.dwg - 16-Sep-15 1:12 PM

PLOTTED DATE: 16-SEP-2015

SCALE: 1"=10' Horiz.
1"=10' Vert.

PROJECT ID: 40800

CONTRACT: 1100020481
DIST/CO/RTE/PM: 11/SD/79/0.0/29.6
CREATED BY: Ramon Juarez

"A" LINE
CROSS SECTIONS