DESIGN STUDY ONLY

All Dimensions are U.S. Survey Feet

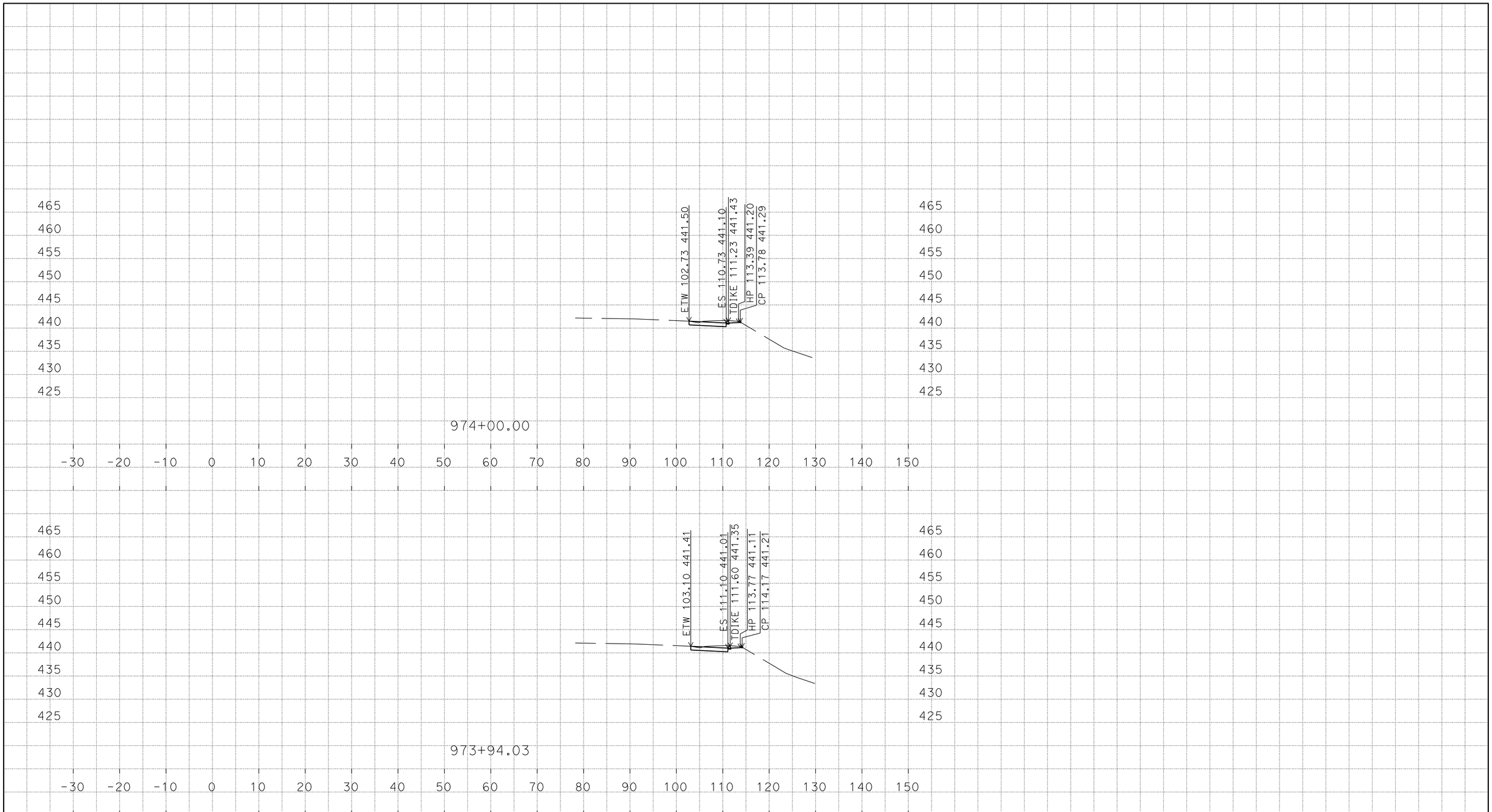

PLOTTED DATE: 06-OCT-2015

SCALE: 1"=10' Horiz.
1"=10' Vert.

CREATED BY: s122020

CONTRACT: 11-413501
DIST/CO/RTE/PM: 11/SD/SD-8/15.3/R21.6
PROJECT ID: 1113000038

SD-8
CROSS SECTIONS
1 OF 12

P:\1113000038\02_Design\01_Hector\civil3d\aligments
mag_eb_on_TEMP_X_C3D_DWG.dwg - 22-Jun-15 10:30 AM

DESIGN STUDY ONLY

All Dimensions are U.S. Survey Feet

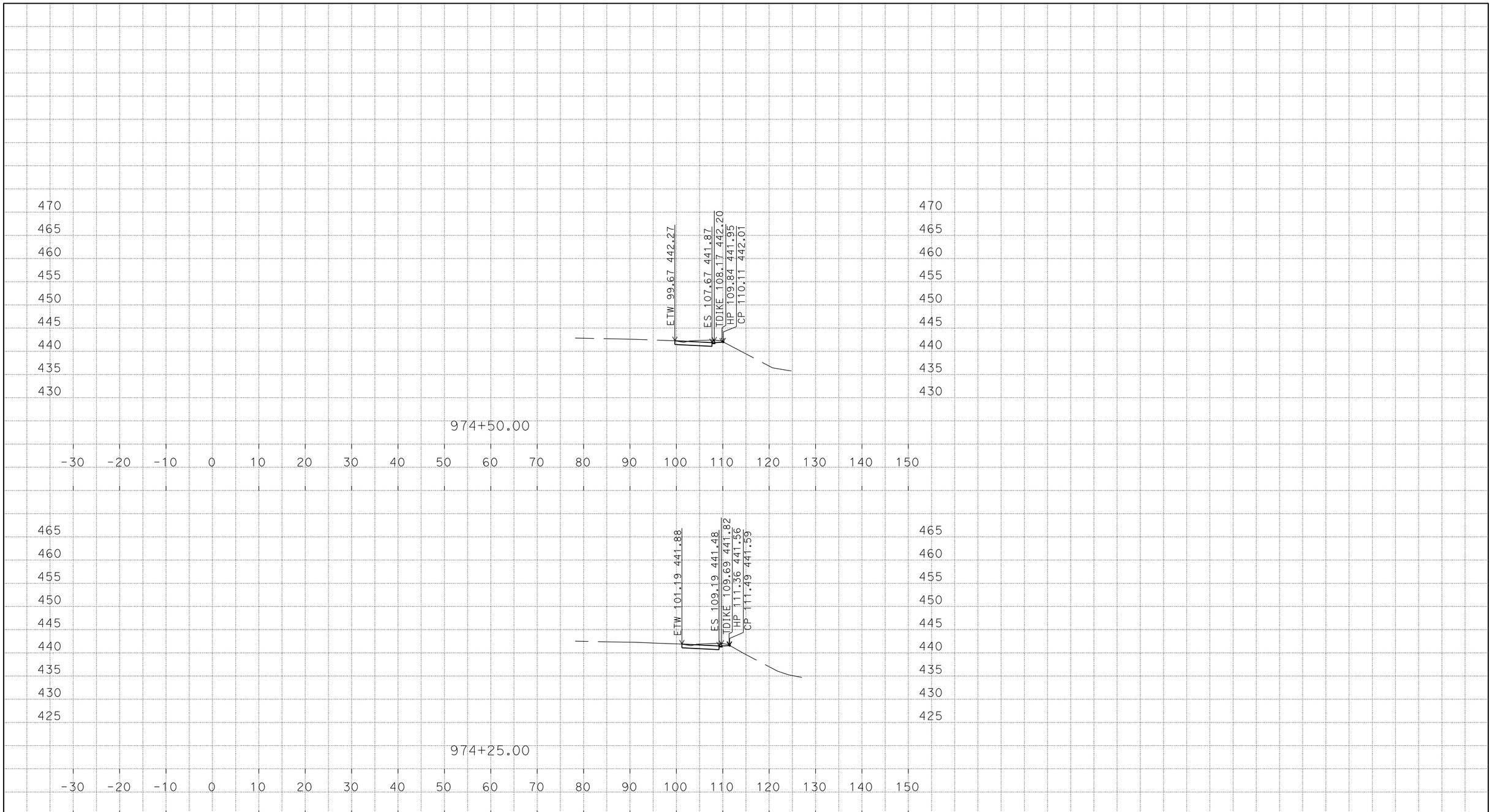

PLOTTED DATE: 06-OCT-2015

SCALE: 1"=10' Horiz.
1"=10' Vert.

CREATED BY: s122020

CONTRACT: 11-413501
DIST/CO/RTE/PM: 11/SD/SD-8/15.3/R21.6
PROJECT ID: 1113000038

SD-8
CROSS SECTIONS
2 OF 12

P:\1113000038\02_Design\01_Hector\civil3d\aligments
mag_eb_on_TEMP_X_C3D_DWG.dwg - 22-Jun-15 10:30 AM

DESIGN STUDY ONLY

All Dimensions are U.S. Survey Feet

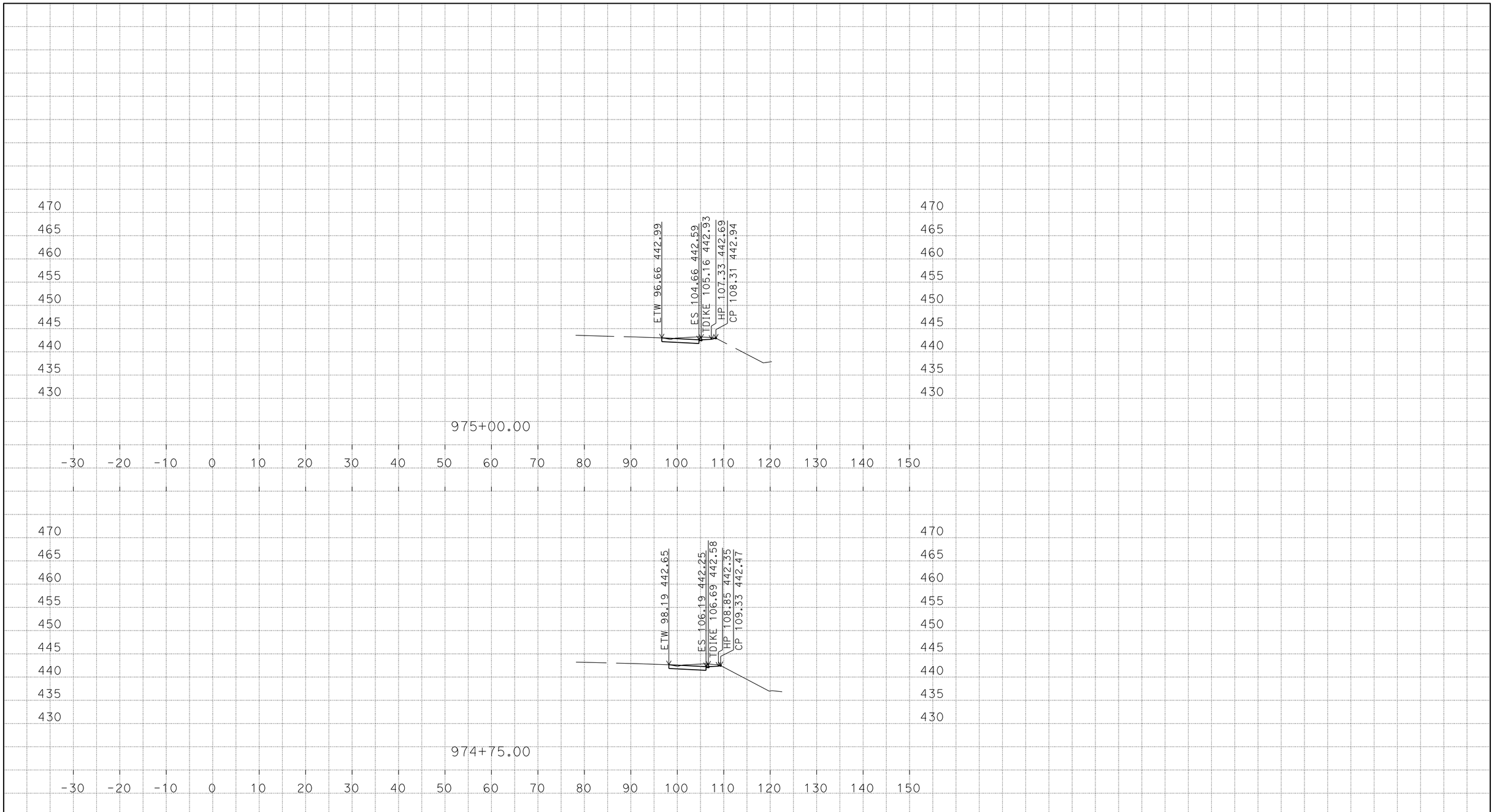

PLOTTED DATE: 06-OCT-2015

SCALE: 1"=10' Horiz.
1"=10' Vert.

CREATED BY: s122020

CONTRACT: 11-413501
DIST/CO/RTE/PM: 11/SD/SD-8/15.3/R21.6
PROJECT ID: 1113000038

SD-8
CROSS SECTIONS
3 OF 12

P:\1113000038\02_Design\01_Hector\civil3d\alignments
mag_eb_on_TEMP_X_C3D_DWG.dwg - 22-Jun-15 10:30 AM

DESIGN STUDY ONLY

All Dimensions are U.S. Survey Feet

PLOTTED DATE: 06-OCT-2015

SCALE: 1"=10' Horiz.
1"=10' Vert.

CREATED BY: s122020

CONTRACT: 11-413501
DIST/CO/RTE/PM: 11/SD/SD-8/15.3/R21.6
PROJECT ID: 1113000038

SD-8
CROSS SECTIONS
4 OF 12

P:\1113000038\02_Design\01_Hector\civil3d\aligments
mag_eb_on_TEMP_X_C3D_DWG.dwg - 22-Jun-15 10:30 AM

DESIGN STUDY ONLY

All Dimensions are U.S. Survey Feet

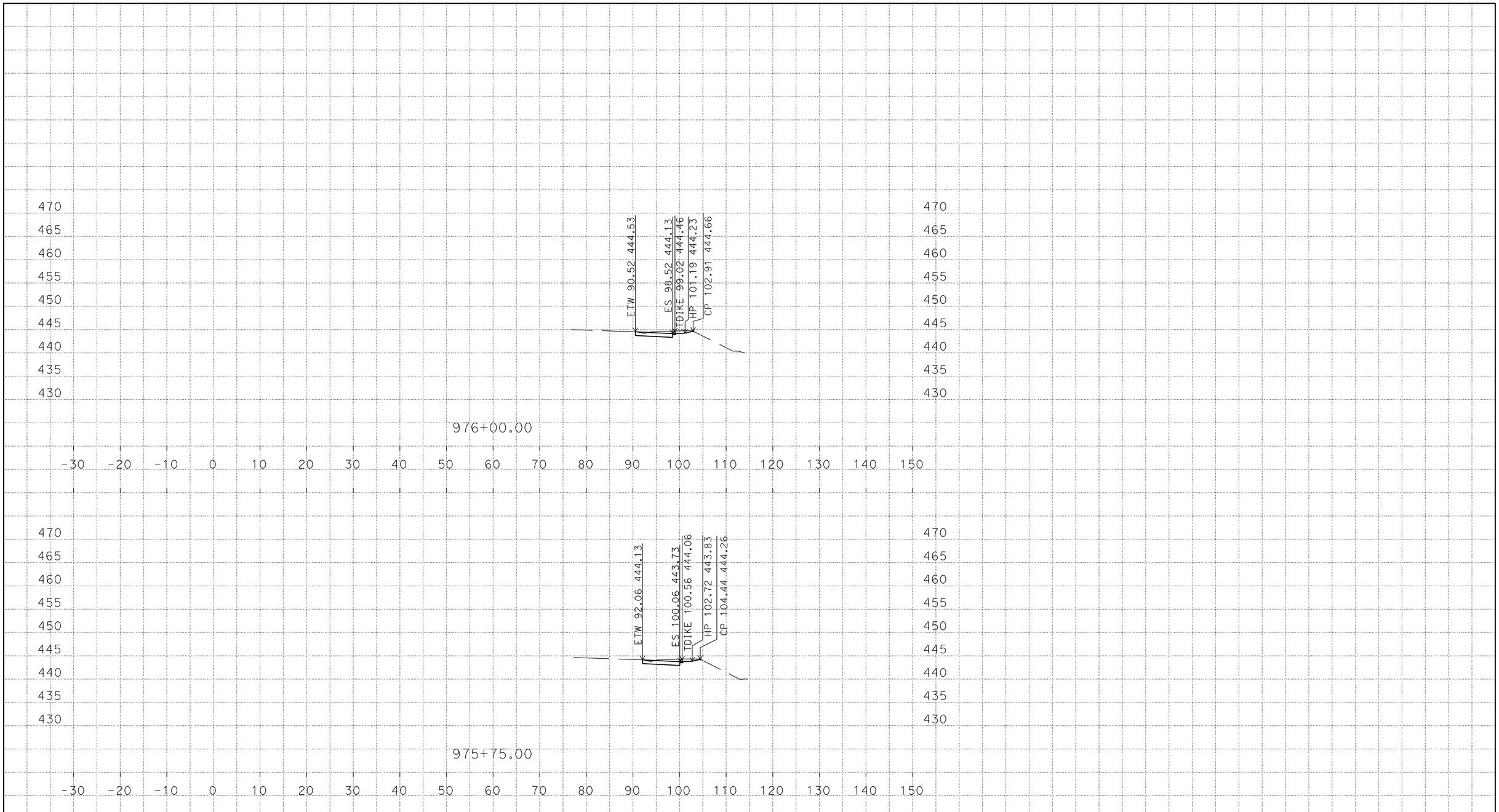

P:\1113000038\02_Design\01_Hector\civil3d\alignments
mag_eb_on_TEMP_X_C3D_DWG.dwg - 22-Jun-15 10:30 AM

PLOTTED DATE: 06-OCT-2015

SCALE: 1"=10' Horiz.
1"=10' Vert.

CREATED BY: s122020

CONTRACT: 11-413501
DIST/CO/RTE/PM: 11/SD/SD-8/15.3/R21.6
PROJECT ID: 1113000038

SD-8
CROSS SECTIONS
5 OF 12

DESIGN STUDY ONLY

All Dimensions are U.S. Survey Feet

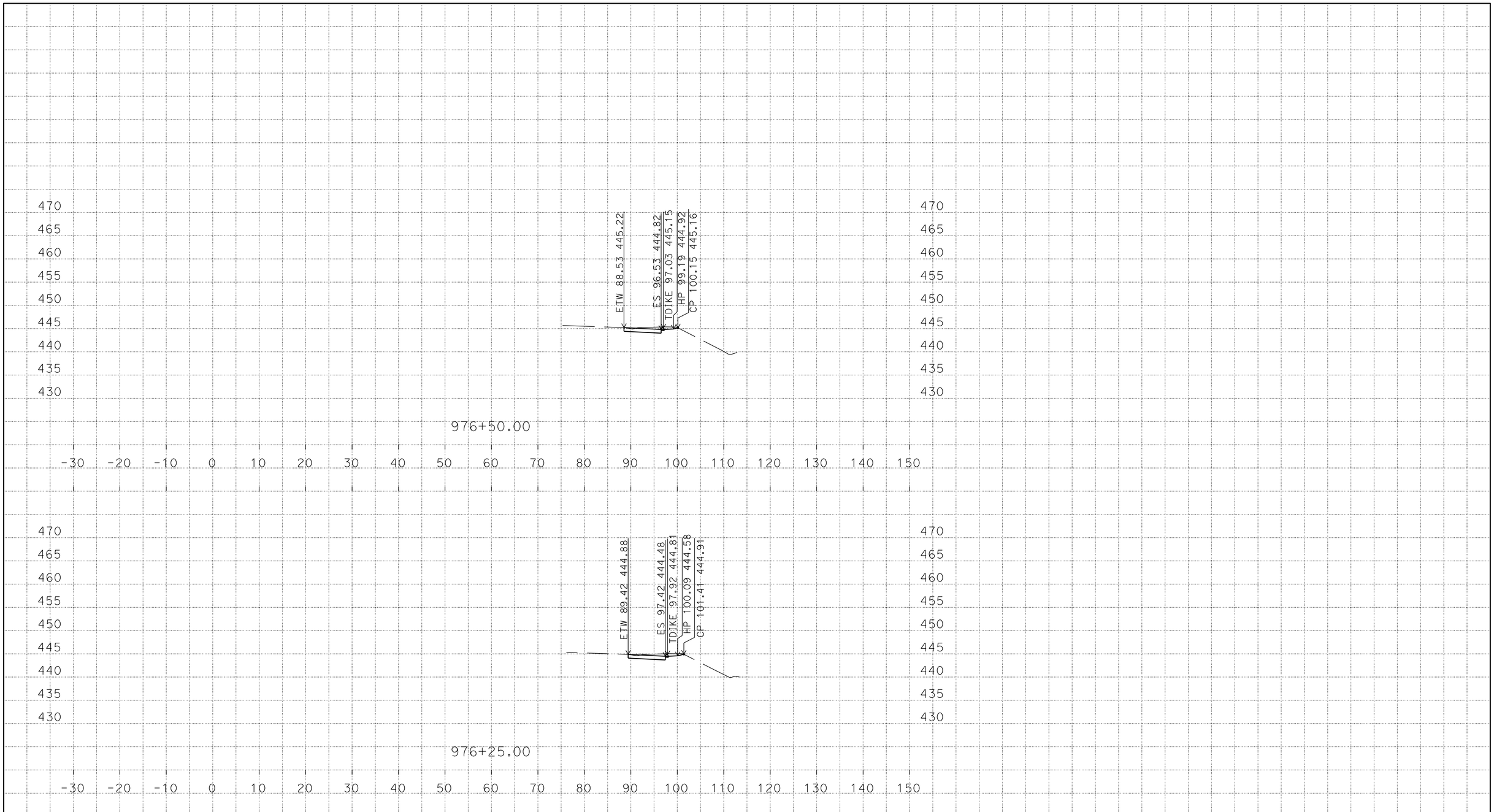

PLOTTED DATE: 06-OCT-2015

SCALE: 1"=10' Horiz.
1"=10' Vert.

CREATED BY: s122020

CONTRACT: 11-413501
DIST/CO/RTE/PM: 11/SD/SD-8/15.3/R21.6
PROJECT ID: 1113000038

SD-8
CROSS SECTIONS
6 OF 12

P:\1113000038\02_Design\01_Hector\civil3d\alignments
mag_eb_on_TEMP_X_C3D_DWG.dwg - 22-Jun-15 10:30 AM

DESIGN STUDY ONLY

All Dimensions are U.S. Survey Feet

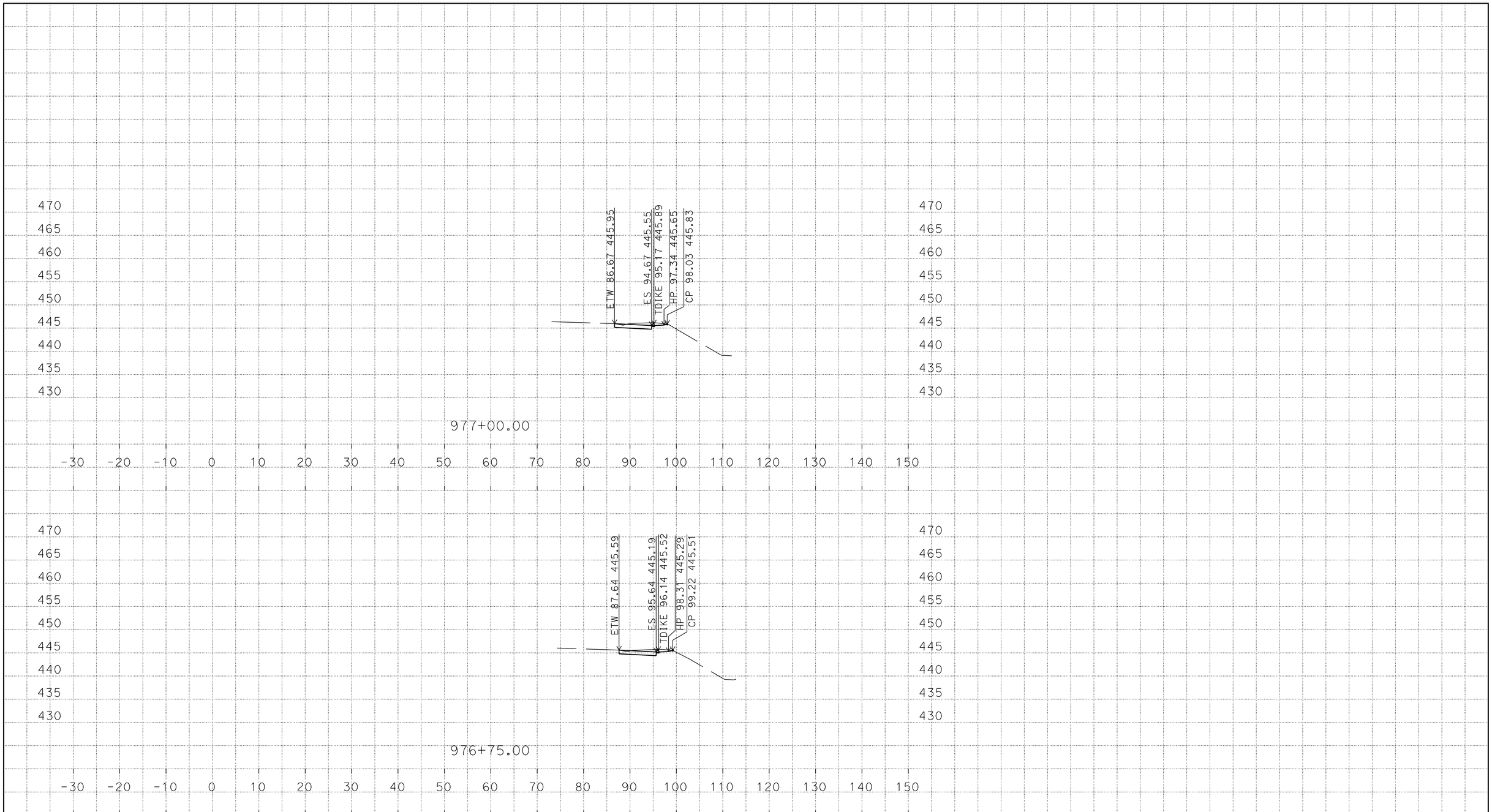

PLOTTED DATE: 06-OCT-2015

SCALE: 1"=10' Horiz.
1"=10' Vert.

CREATED BY: s122020

CONTRACT: 11-413501
DIST/CO/RTE/PM: 11/SD/SD-8/15.3/R21.6
PROJECT ID: 1113000038

SD-8
CROSS SECTIONS
7 OF 12

P:\1113000038\02_Design\01_Hector\civil3d\alignments
mag_eb_on_TEMP_X_C3D_DWG.dwg - 22-Jun-15 10:30 AM

DESIGN STUDY ONLY

All Dimensions are U.S. Survey Feet

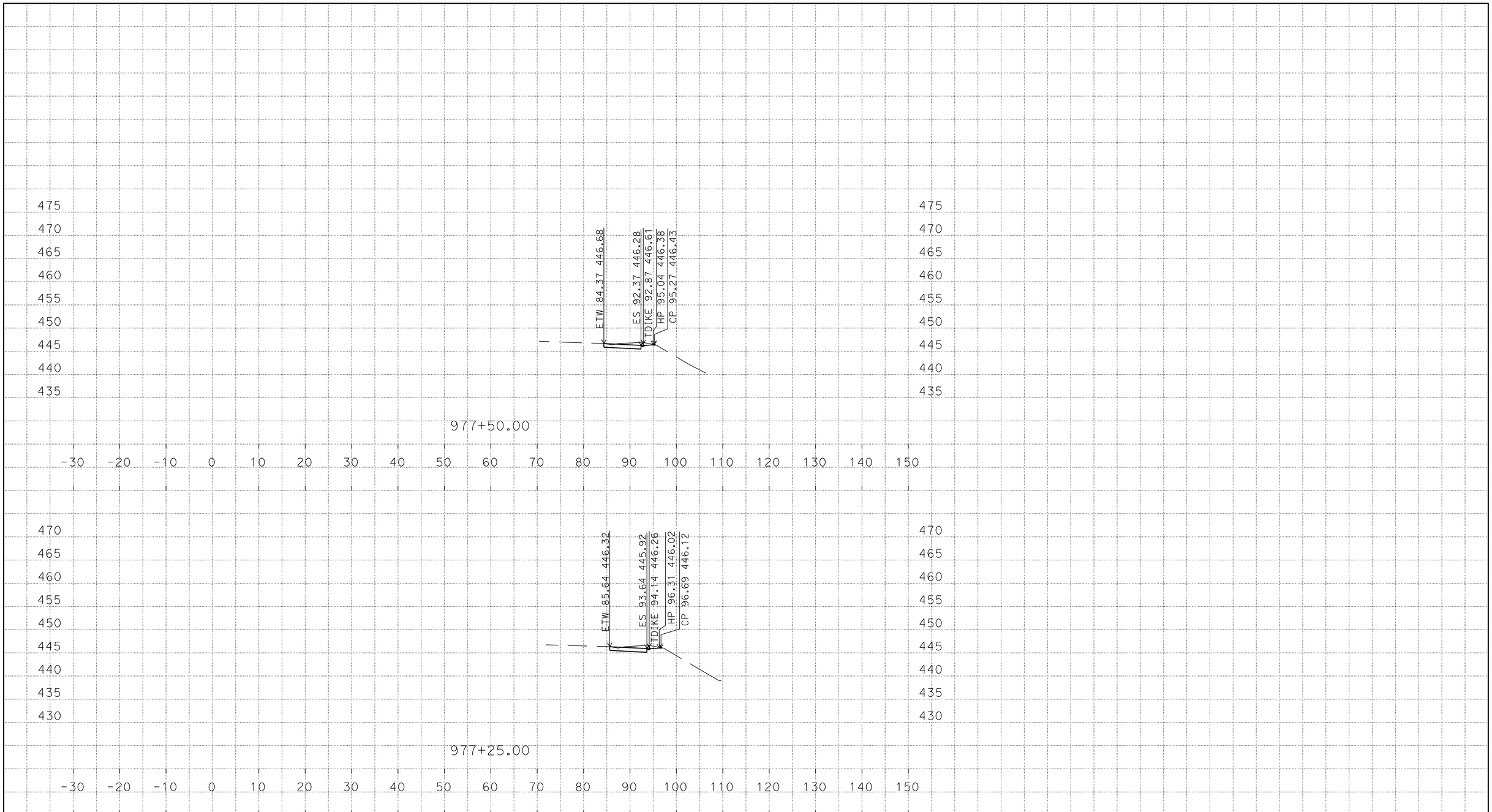

PLOTTED DATE: 06-OCT-2015

SCALE: 1"=10' Horiz.
1"=10' Vert.

CREATED BY: s122020

CONTRACT: 11-413501
DIST/CO/RTE/PM: 11/SD/SD-8/15.3/R21.6
PROJECT ID: 1113000038

SD-8
CROSS SECTIONS
8 OF 12

P:\1113000038\02_Design\01_Hector\civil3d\alignments
mag_eb_on_TEMP_X_C3D_DWG.dwg - 22-Jun-15 10:30 AM

DESIGN STUDY ONLY

All Dimensions are U.S. Survey Feet

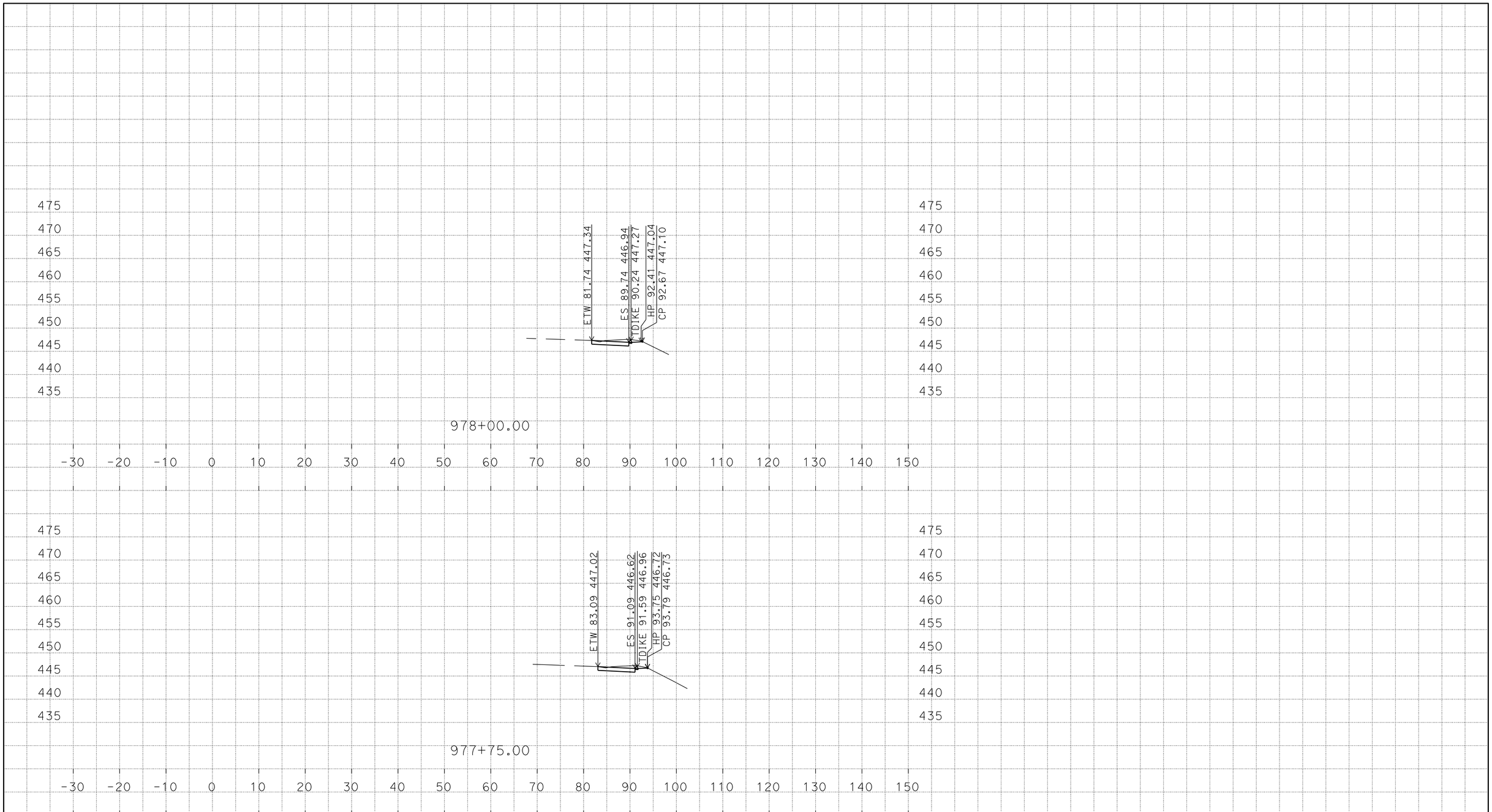

PLOTTED DATE: 06-OCT-2015

SCALE: 1"=10' Horiz.
1"=10' Vert.

CREATED BY: s122020

CONTRACT: 11-413501
DIST/CO/RTE/PM: 11/SD/SD-8/15.3/R21.6
PROJECT ID: 1113000038

SD-8
CROSS SECTIONS
9 OF 12

P:\1113000038\02_Design\01_Hector\civil3d\alignments
mag_eb_on_TEMP_X_C3D_DWG.dwg - 22-Jun-15 10:30 AM

DESIGN STUDY ONLY

All Dimensions are U.S. Survey Feet

PLOTTED DATE: 06-OCT-2015

SCALE: 1"=10' Horiz.
1"=10' Vert.

CREATED BY: s122020

CONTRACT: 11-413501
DIST/CO/RTE/PM: 11/SD/SD-8/15.3/R21.6
PROJECT ID: 1113000038

SD-8
CROSS SECTIONS
10 OF 12

P:\1113000038\02_Design\01_Hector\civil3d\aligments
mag_eb_on_TEMP_X_C3D_DWG.dwg - 22-Jun-15 10:30 AM

DESIGN STUDY ONLY

All Dimensions are U.S. Survey Feet

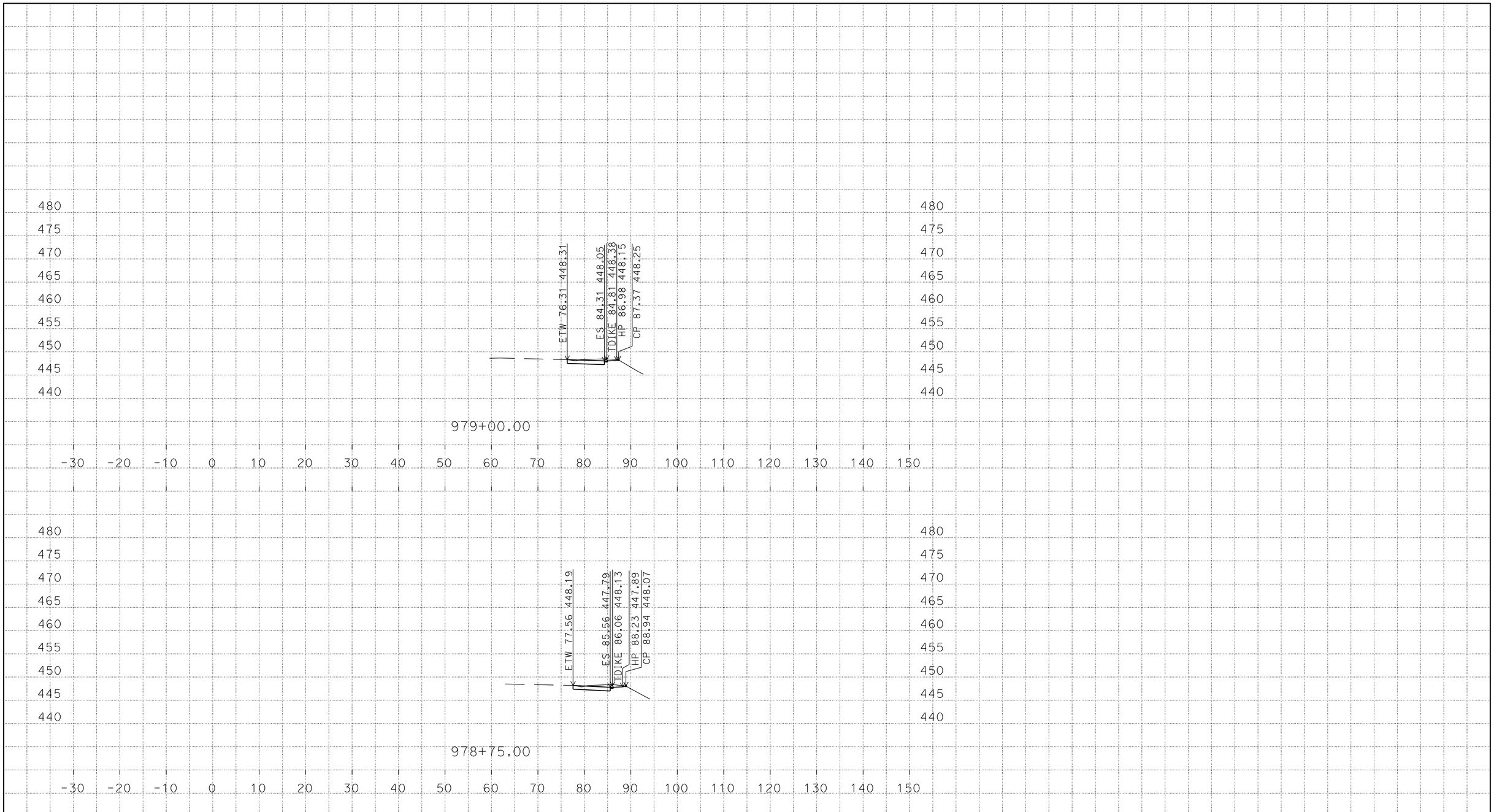

PLOTTED DATE: 06-OCT-2015

SCALE: 1"=10' Horiz.
1"=10' Vert.

CREATED BY: s122020

CONTRACT: 11-413501
DIST/CO/RTE/PM: 11/SD/SD-8/15.3/R21.6
PROJECT ID: 1113000038

SD-8
CROSS SECTIONS
11 OF 12

P:\1113000038\02_Design\01_Hector\civil3d\aligments
mag_eb_on_TEMP_X_C3D_DWG.dwg - 22-Jun-15 10:30 AM

DESIGN STUDY ONLY

All Dimensions are U.S. Survey Feet

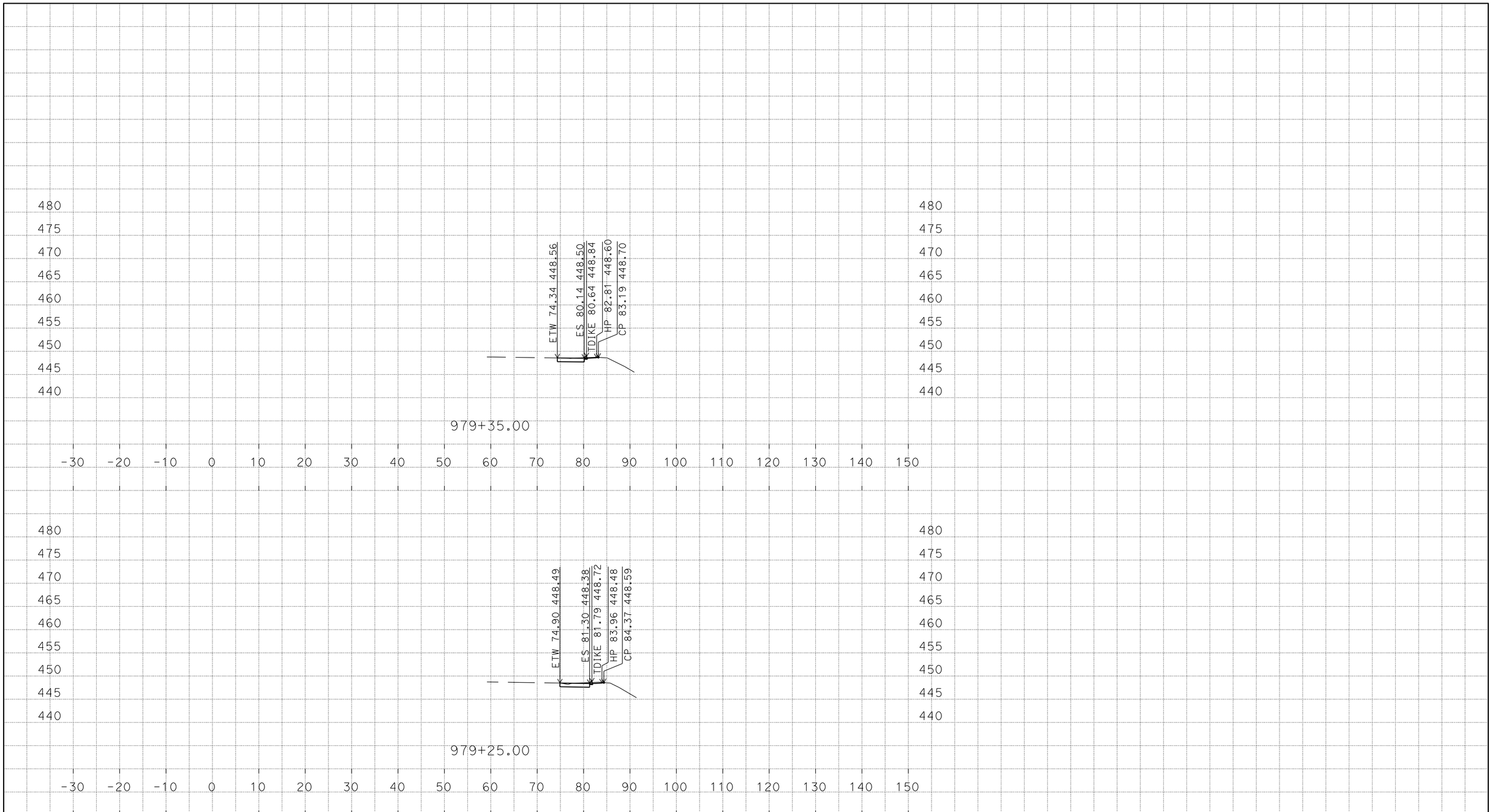

PLOTTED DATE: 06-OCT-2015

SCALE: 1"=10' Horiz.
1"=10' Vert.

CREATED BY: s122020

CONTRACT: 11-413501
DIST/CO/RTE/PM: 11/SD/SD-8/15.3/R21.6
PROJECT ID: 1113000038

SD-8
CROSS SECTIONS
12 OF 12

P:\1113000038\02_Design\01_Hector\civil3d\aligments
mag_eb_on_TEMP_X_C3D_DWG.dwg - 22-Jun-15 10:30 AM

DESIGN STUDY ONLY

All Dimensions are U.S. Survey Feet

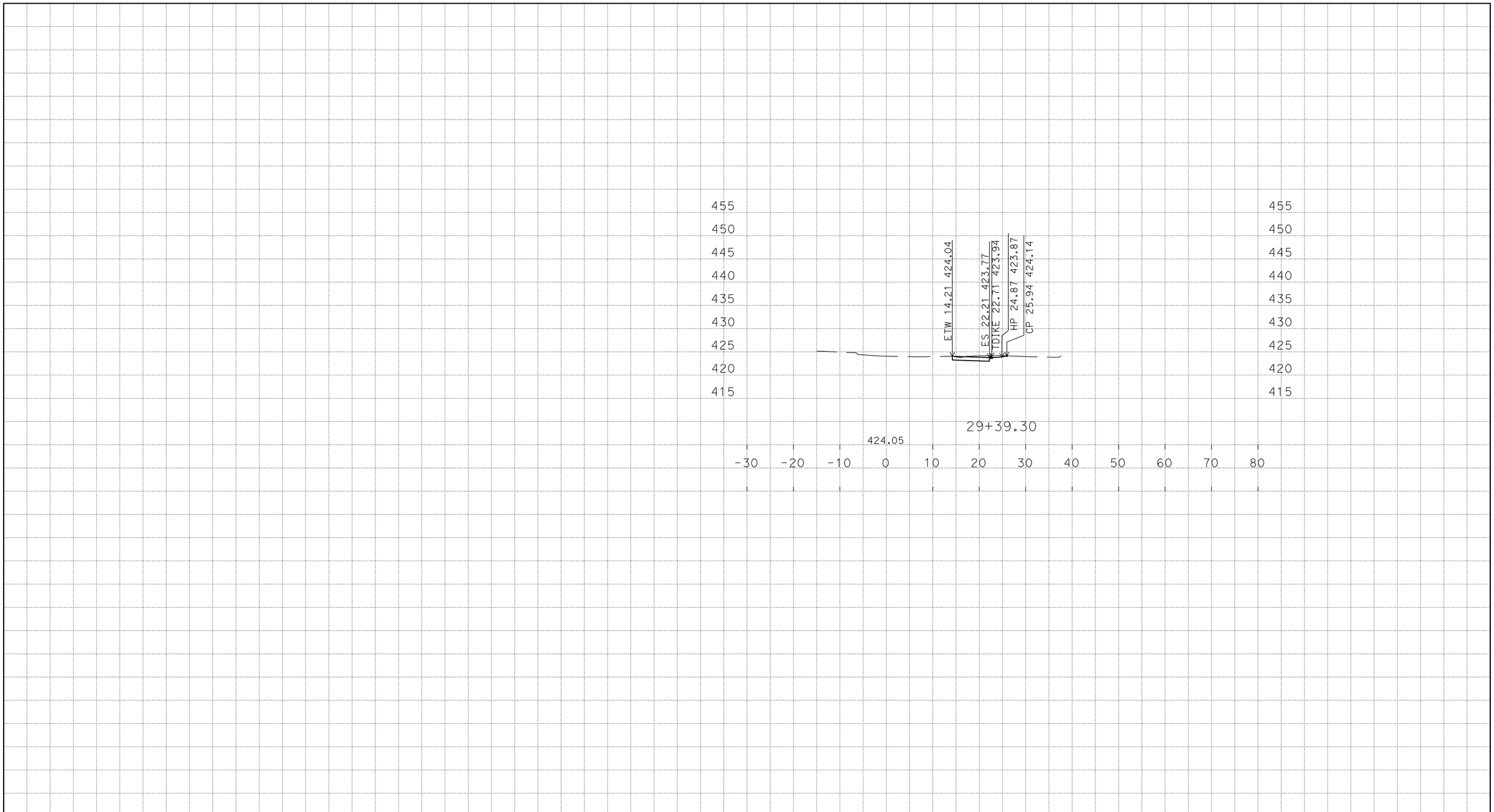

P:\1113000038\02_Design\01_Hector\civil3d\alignments
mag_eb_on_TEMP_X_C3D_DWG.dwg - 22-Jun-15 10:30 AM

PLOTTED DATE: 06-OCT-2015

SCALE: 1"=10' Horiz.
1"=10' Vert.

CREATED BY: s122020

CONTRACT: 11-413501
DIST/CO/RTE/PM: 11/SD/SD-8/15.3/R21.6
PROJECT ID: 1113000038

R-4 (SD67R4)
CROSS SECTIONS
1 OF 11

DESIGN STUDY ONLY

All Dimensions are U.S. Survey Feet

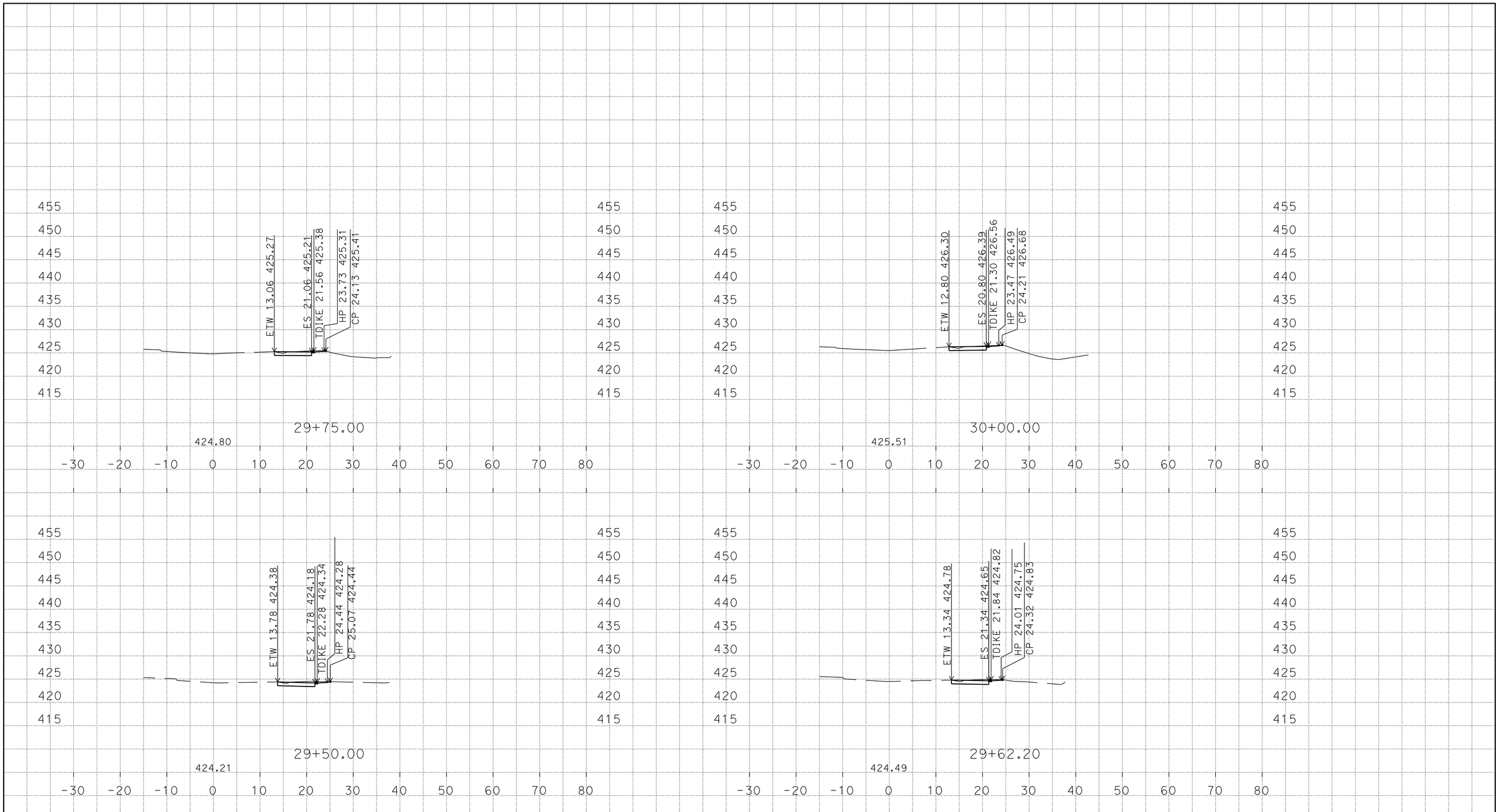

PLOTTED DATE: 06-OCT-2015

SCALE: 1"=10' Horiz.
1"=10' Vert.

CREATED BY: s122020

CONTRACT: 11-413501
DIST/CO/RTE/PM: 11/SD/SD-8/15.3/R21.6
PROJECT ID: 1113000038

R-4 (SD67R4)
CROSS SECTIONS
2 OF 11

P:\1113000038\02_Design\01_Hector\civil3d\alignments
mag_eb_on_TEMP_X_C3D_DWG.dwg - 22-Jun-15 10:30 AM

DESIGN STUDY ONLY

All Dimensions are U.S. Survey Feet

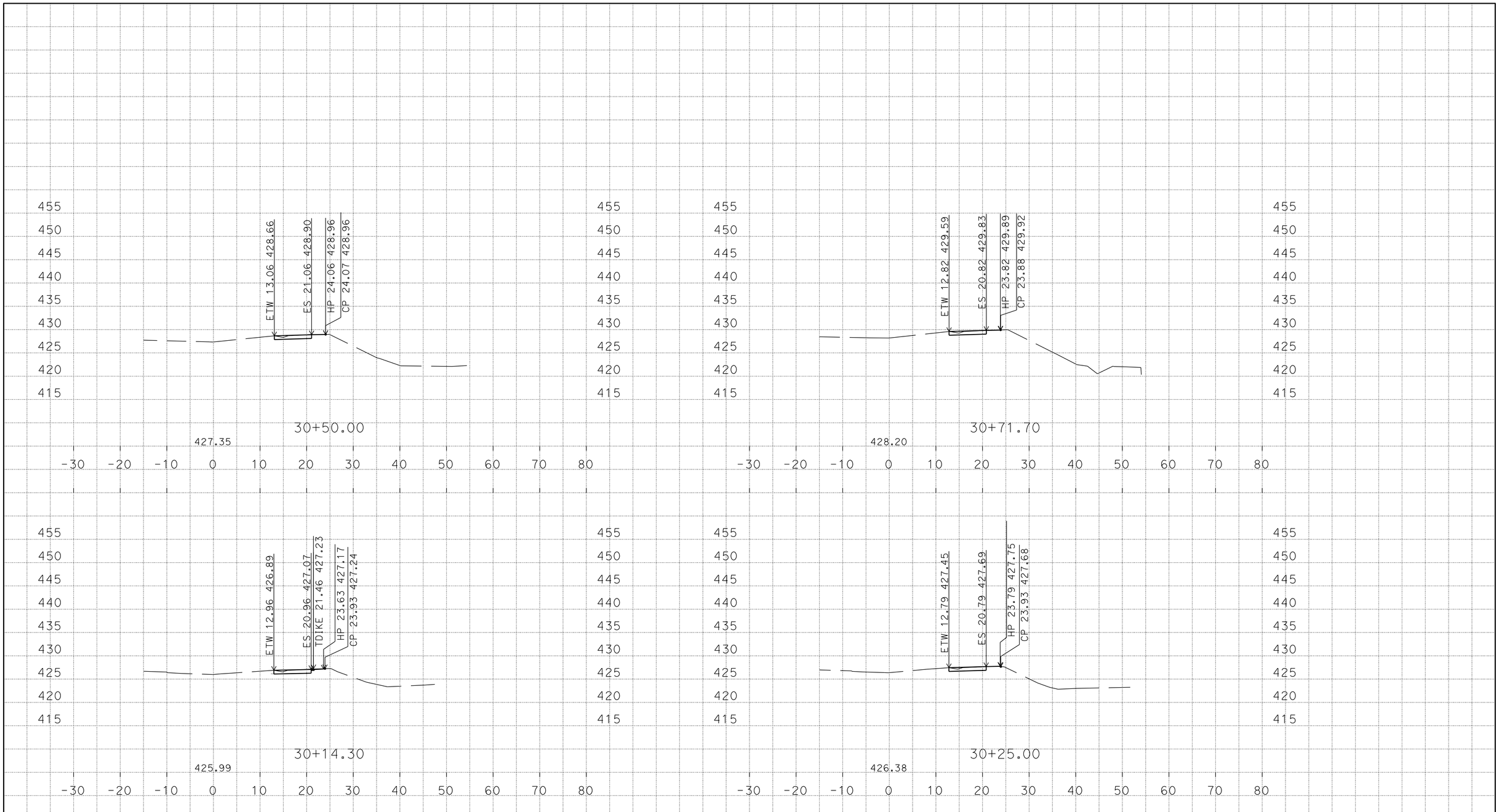

P:\1113000038\02_Design\01_Hector\civil3d\alignments
mag_eb_on_TEMP_X_C3D_DWG.dwg - 22-Jun-15 10:30 AM

PLOTTED DATE: 06-OCT-2015

SCALE: 1"=10' Horiz.
1"=10' Vert.

CREATED BY: s122020

CONTRACT: 11-413501
DIST/CO/RTE/PM: 11/SD/SD-8/15.3/R21.6
PROJECT ID: 1113000038

R-4 (SD67R4)
CROSS SECTIONS
3 OF 11

DESIGN STUDY ONLY

All Dimensions are U.S. Survey Feet

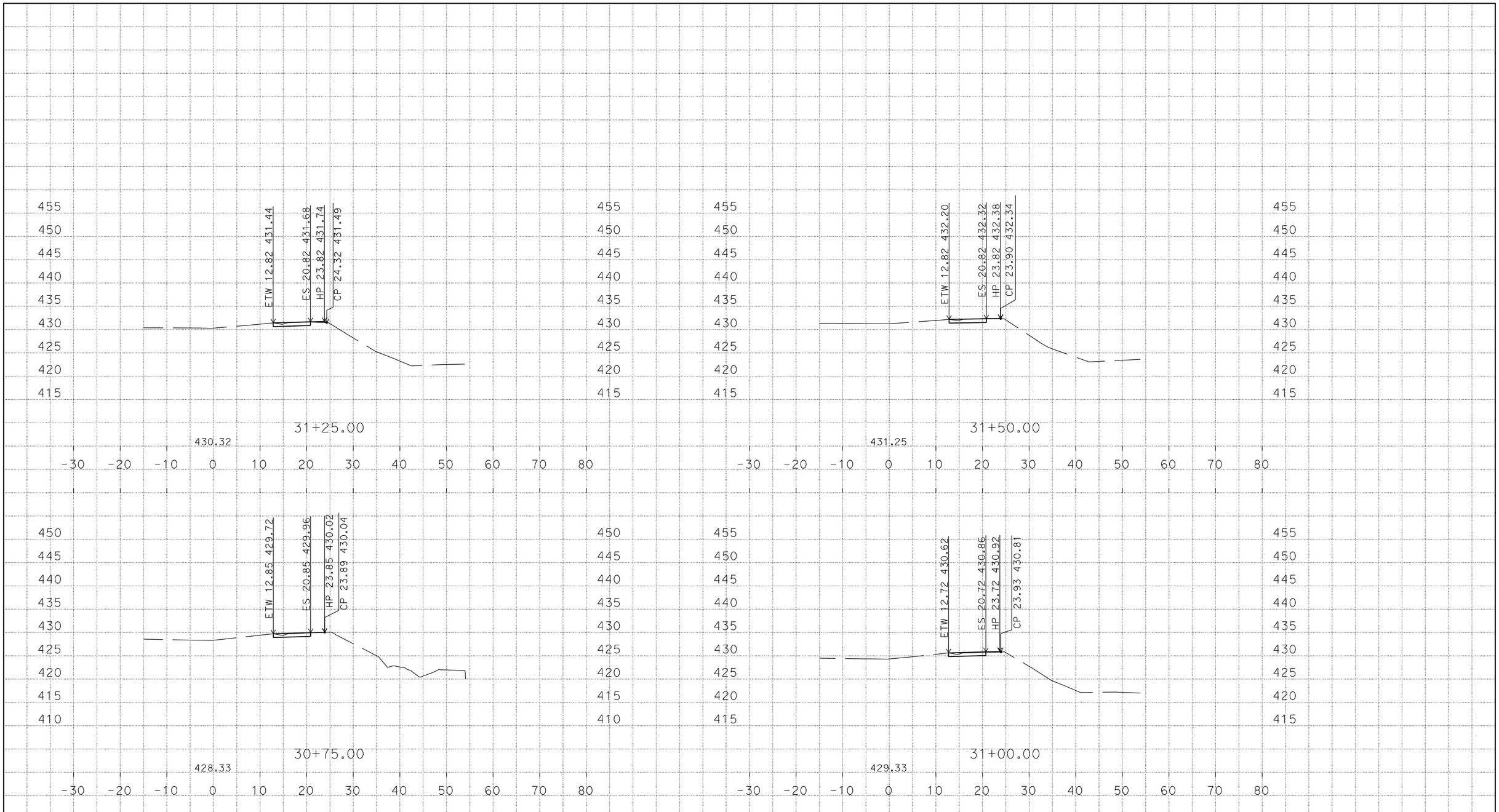

PLOTTED DATE: 06-OCT-2015

SCALE: 1"=10' Horiz.
1"=10' Vert.

CREATED BY: s122020

CONTRACT: 11-413501
DIST/CO/RTE/PM: 11/SD/SD-8/15.3/R21.6
PROJECT ID: 1113000038

R-4 (SD67R4)
CROSS SECTIONS
4 OF 11

P:\1113000038\02_Design\01_Hector\civil3d\aligments
mag_eb_on_TEMP_X_C3D_DWG.dwg - 22-Jun-15 10:30 AM

DESIGN STUDY ONLY

All Dimensions are U.S. Survey Feet

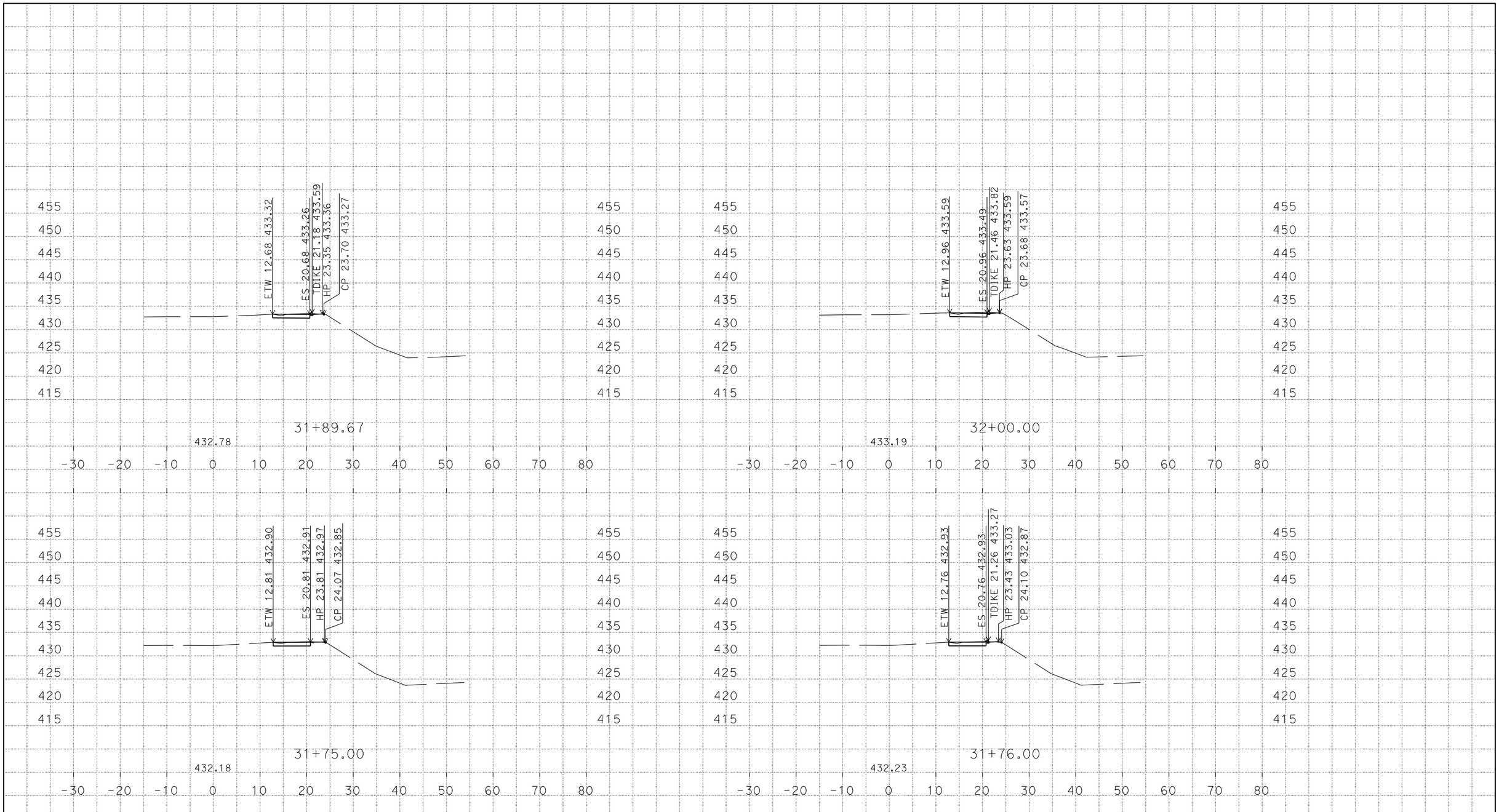

PLOTTED DATE: 06-OCT-2015

SCALE: 1"=10' Horiz.
1"=10' Vert.

CREATED BY: s122020

CONTRACT: 11-413501
DIST/CO/RTE/PM: 11/SD/SD-8/15.3/R21.6
PROJECT ID: 1113000038

R-4 (SD67R4)
CROSS SECTIONS
5 OF 11

P:\1113000038\02_Design\01_Hector\civil3d\aligments
mag_eb_on_TEMP_X_C3D_DWG.dwg - 22-Jun-15 10:30 AM

DESIGN STUDY ONLY

All Dimensions are U.S. Survey Feet

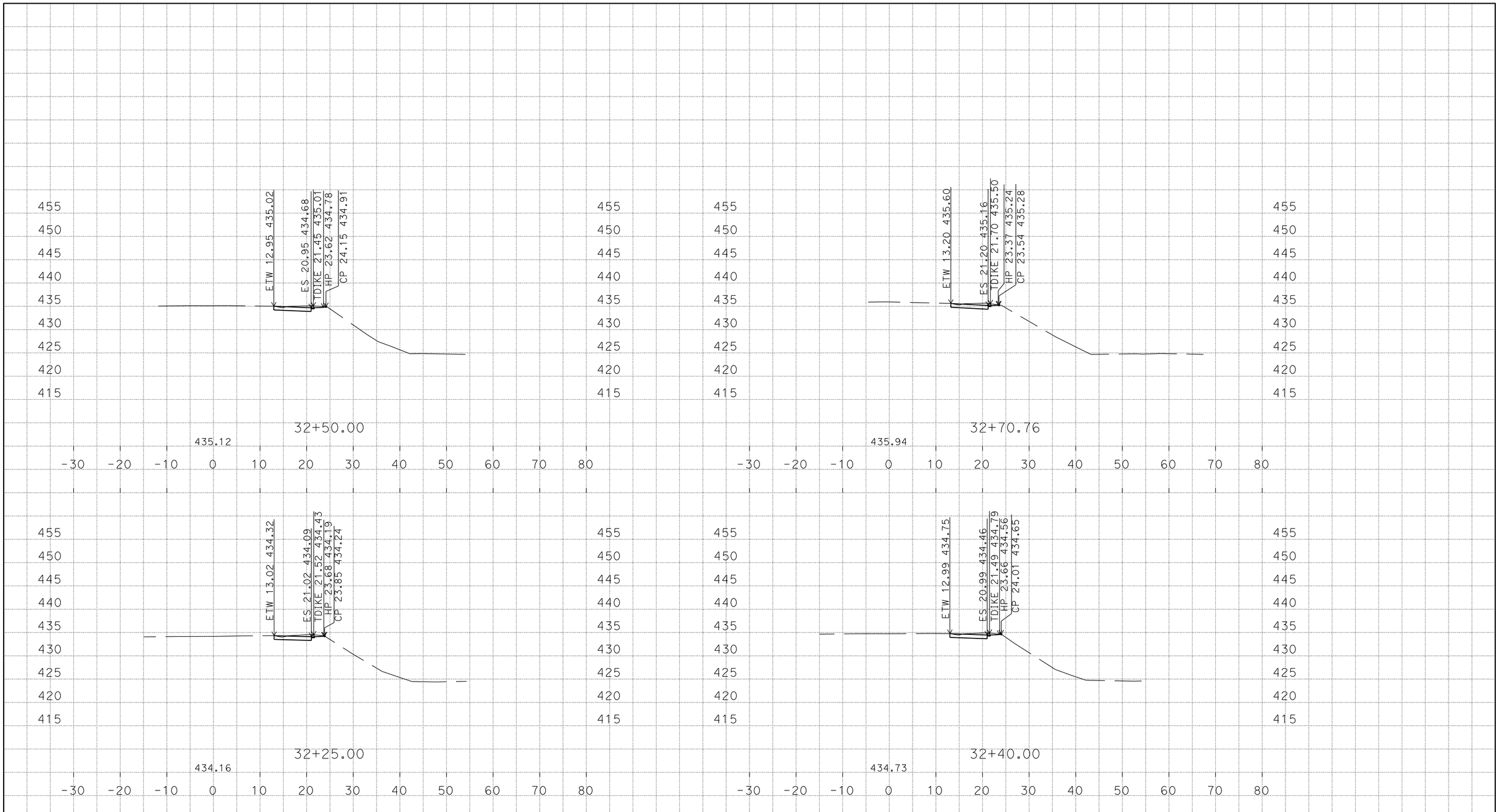

P:\1113000038\02_Design\01_Hector\civil3d\aligments
mag_eb_on_TEMP_X_C3D_DWG.dwg - 22-Jun-15 10:30 AM

PLOTTED DATE: 06-OCT-2015

SCALE: 1"=10' Horiz.
1"=10' Vert.

CREATED BY: s122020

CONTRACT: 11-413501
DIST/CO/RTE/PM: 11/SD/SD-8/15.3/R21.6
PROJECT ID: 1113000038

R-4 (SD67R4)
CROSS SECTIONS
6 OF 11

DESIGN STUDY ONLY

All Dimensions are U.S. Survey Feet

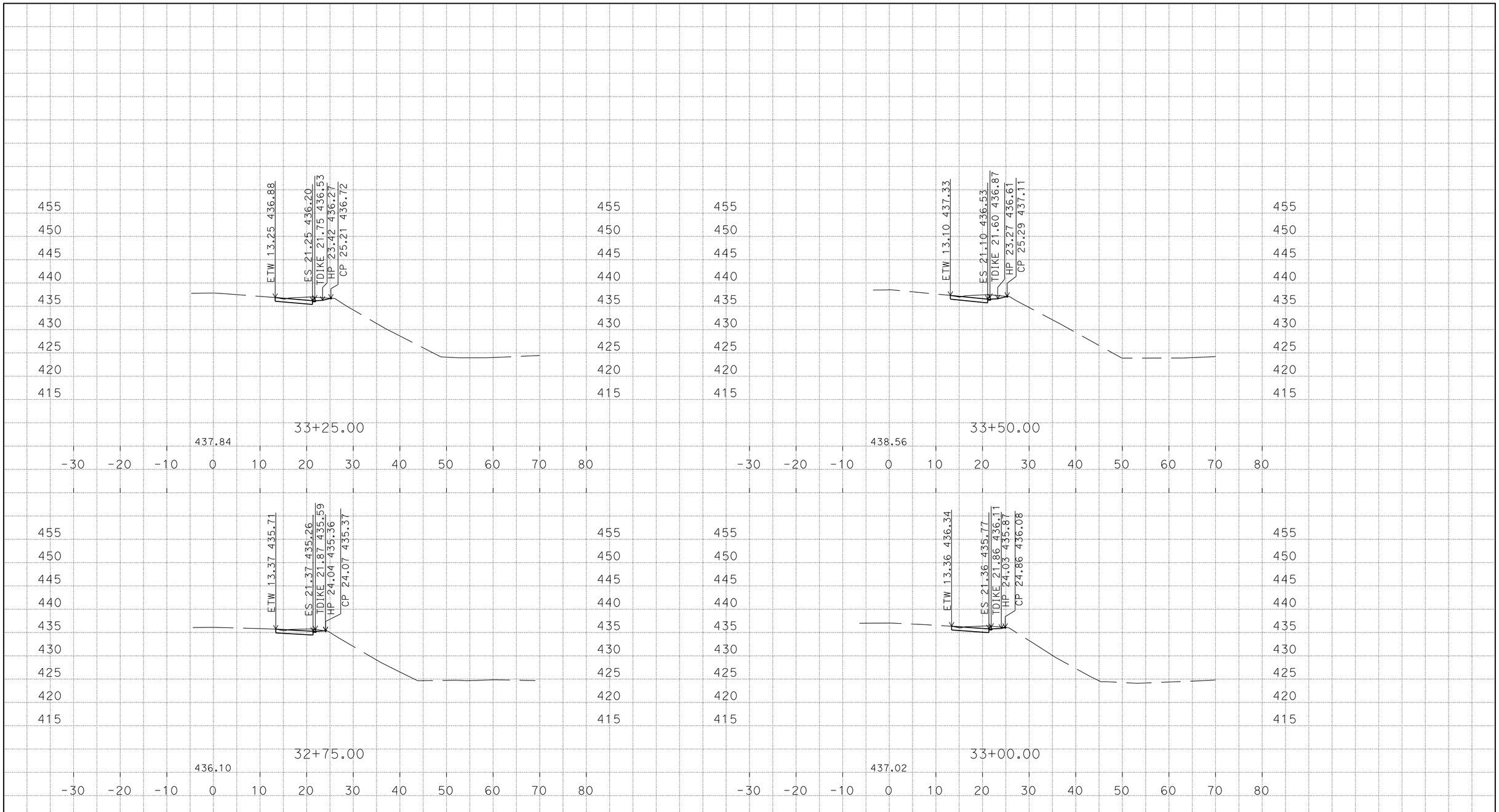

PLOTTED DATE: 06-OCT-2015

SCALE: 1"=10' Horiz.
1"=10' Vert.

CREATED BY: s122020

CONTRACT: 11-413501
DIST/CO/RTE/PM: 11/SD/SD-8/15.3/R21.6
PROJECT ID: 1113000038

R-4 (SD67R4)
CROSS SECTIONS
7 OF 11

P:\1113000038\02_Design\01_Hector\civil3d\aligments
mag_eb_on_TEMP_X_C3D_DWG.dwg - 22-Jun-15 10:30 AM

DESIGN STUDY ONLY

All Dimensions are U.S. Survey Feet

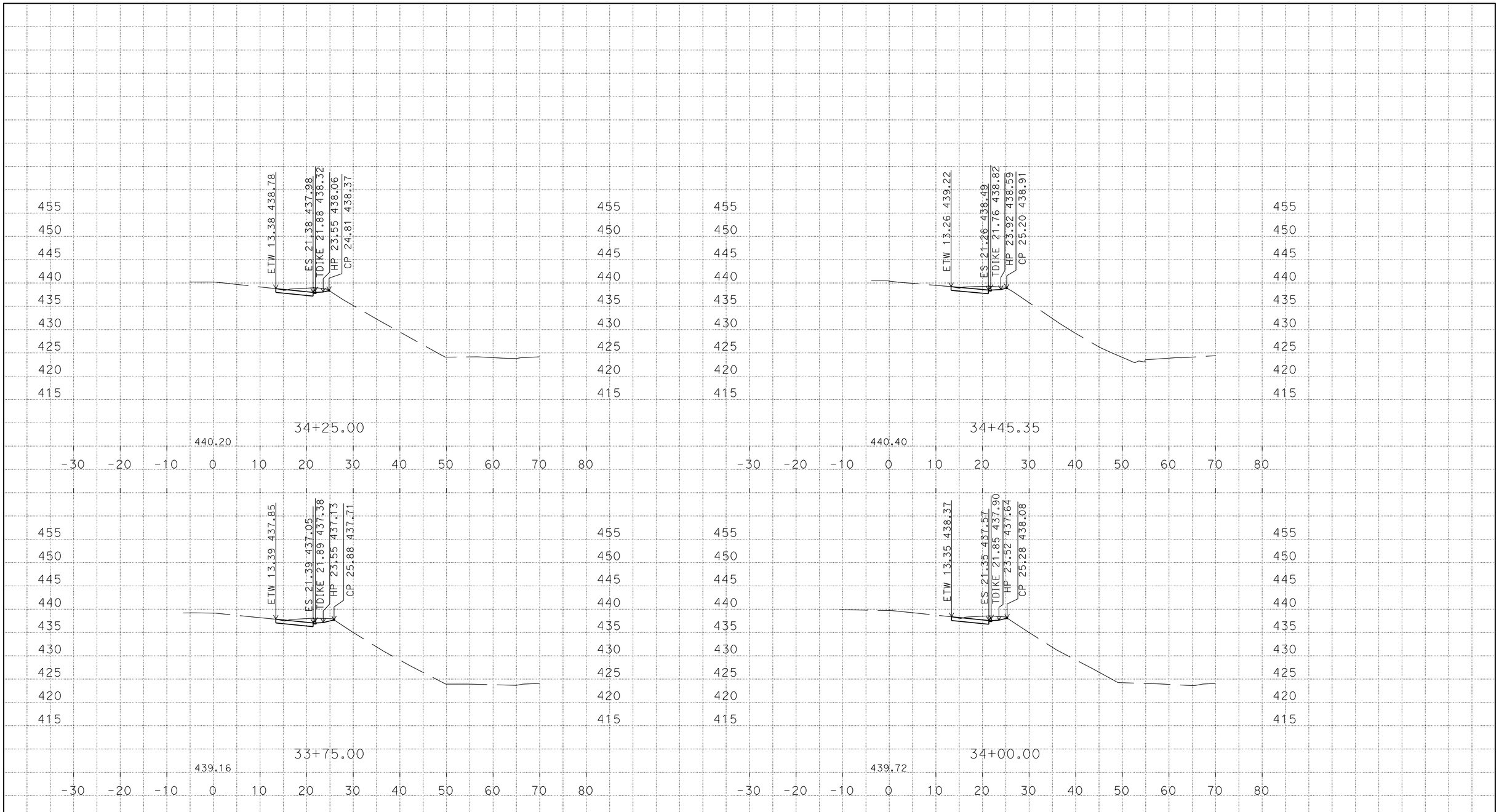

P:\1113000038\02_Design\01_Hector\civil3d\aligments
mag_eb_on_TEMP_X_C3D_DWG.dwg - 22-Jun-15 10:30 AM

PLOTTED DATE: 06-OCT-2015

SCALE: 1"=10' Horiz.
1"=10' Vert.

CREATED BY: s122020

CONTRACT: 11-413501
DIST/CO/RTE/PM: 11/SD/SD-8/15.3/R21.6
PROJECT ID: 1113000038

R-4 (SD67R4)
CROSS SECTIONS

DESIGN STUDY ONLY

All Dimensions are U.S. Survey Feet

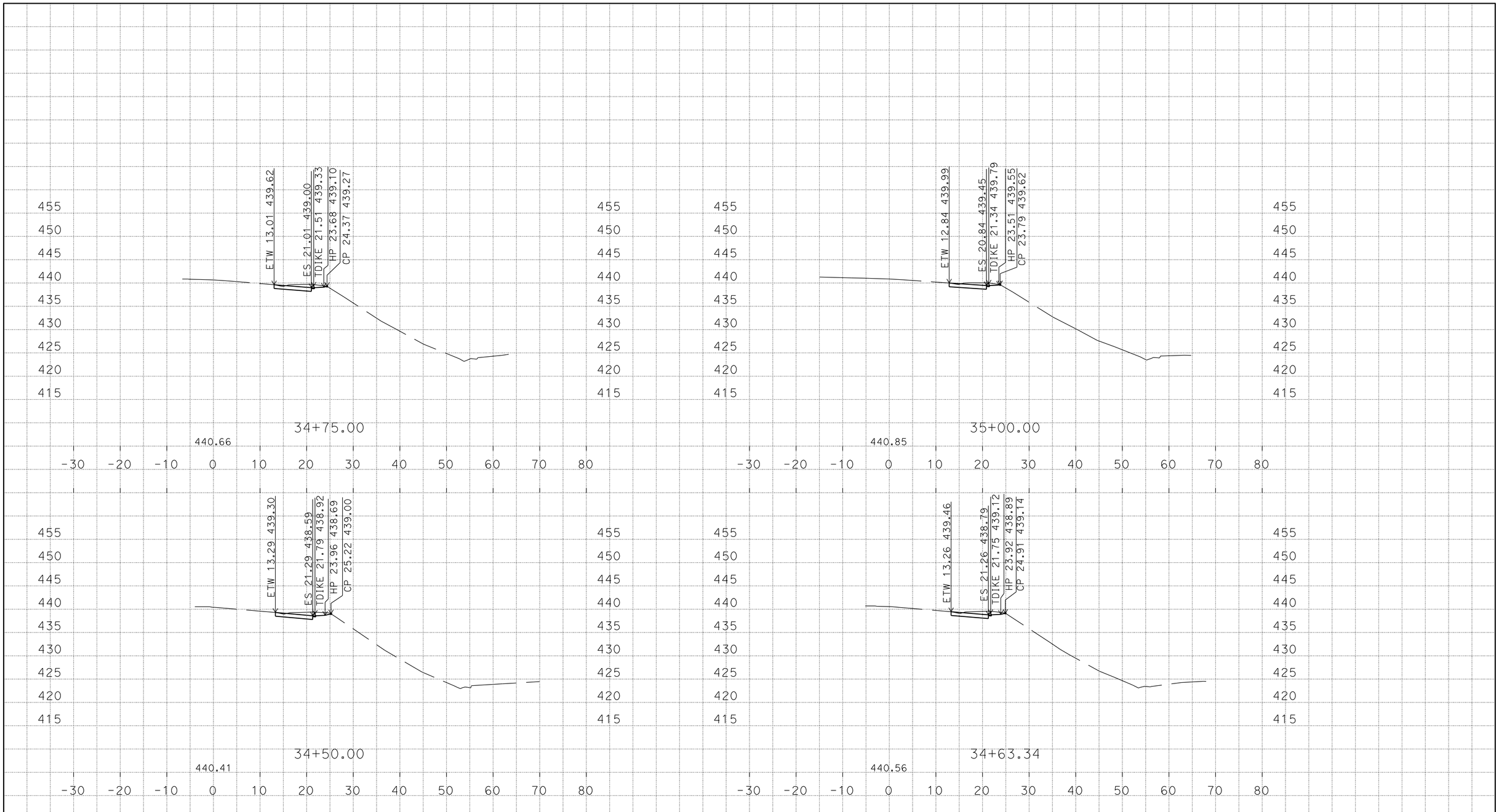

PLOTTED DATE: 06-OCT-2015

SCALE: 1"=10' Horiz.
1"=10' Vert.

CREATED BY: s122020

CONTRACT: 11-413501
DIST/CO/RTE/PM: 11/SD/SD-8/15.3/R21.6
PROJECT ID: 1113000038

R-4 (SD67R4)
CROSS SECTIONS
9 OF 11

P:\1113000038\02_Design\01_Hector\civil3d\aligments
mag_eb_on_TEMP_X_C3D_DWG.dwg - 22-Jun-15 10:30 AM

DESIGN STUDY ONLY

All Dimensions are U.S. Survey Feet

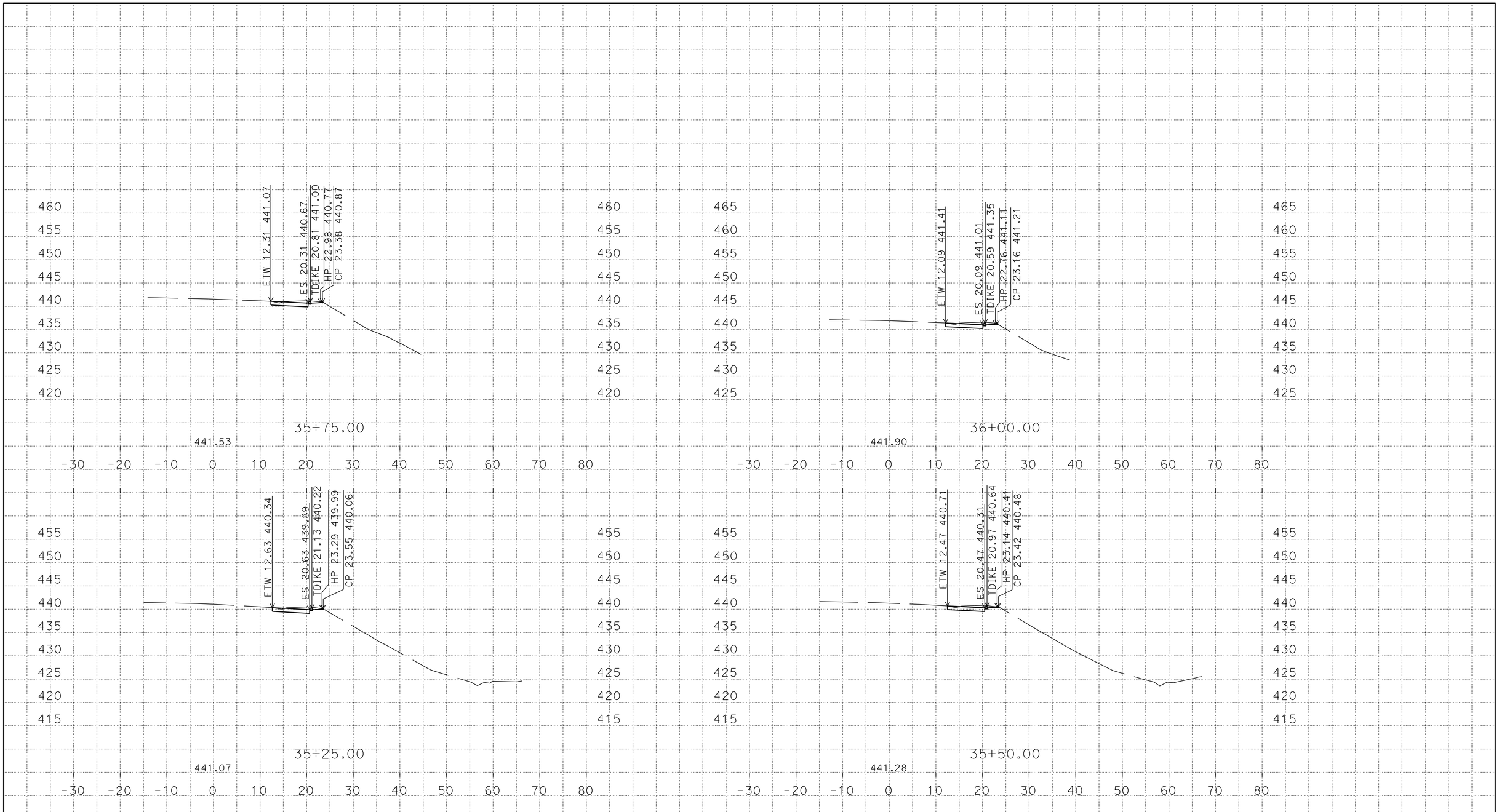

PLOTTED DATE: 06-OCT-2015

SCALE: 1"=10' Horiz.
1"=10' Vert.

CREATED BY: s122020

CONTRACT: 11-413501
DIST/CO/RTE/PM: 11/SD/SD-8/15.3/R21.6
PROJECT ID: 1113000038

R-4 (SD67R4)
CROSS SECTIONS
10 OF 11

P:\1113000038\02_Design\01_Hector\civil3d\aligments
mag_eb_on_TEMP_X_C3D_DWG.dwg - 22-Jun-15 10:30 AM

DESIGN STUDY ONLY

All Dimensions are U.S. Survey Feet

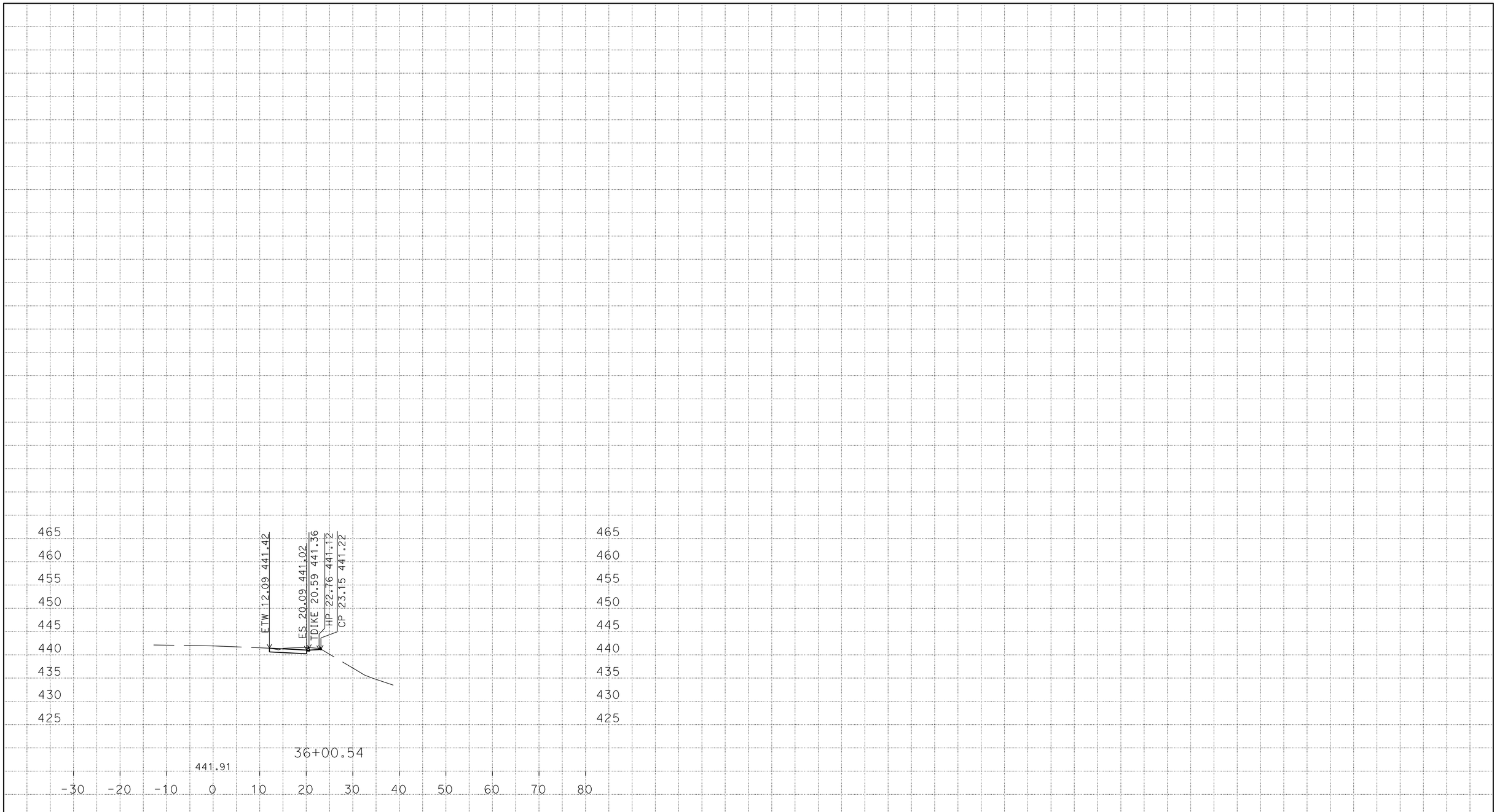

P:\1113000038\02_Design\01_Hector\civil3d\alignments
mag_eb_on_TEMP_X_C3D_DWG.dwg - 22-Jun-15 10:30 AM

PLOTTED DATE: 06-OCT-2015

SCALE: 1"=10' Horiz.
1"=10' Vert.

CREATED BY: s122020

CONTRACT: 11-413501
DIST/CO/RTE/PM: 11/SD/SD-8/15.3/R21.6
PROJECT ID: 1113000038

R-4 (SD67R4)
CROSS SECTIONS
11 OF 11